

Ordnance Survey Ireland Licence No. EN 0061515-19 © Ordnance Survey Ireland/Government of Ireland. Contains Irish Public Sector Data licensed under a Creative Commons Attribution 4.0 International (CC BY 4.0) licence.

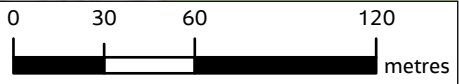
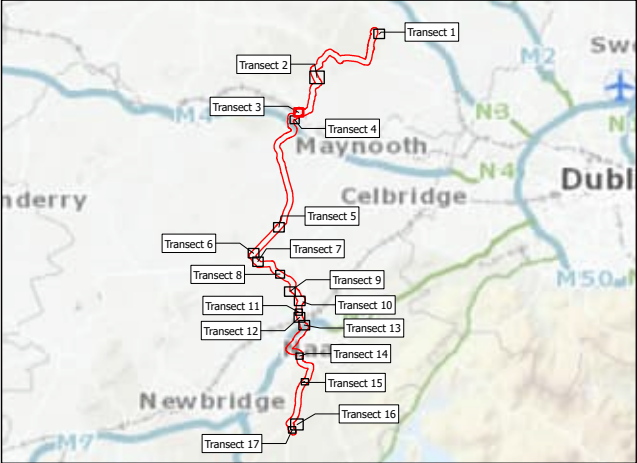


Figure 10.4



--- Proposed Cable Route    - - - Breeding Birds Transect 3

Study Area (250m Buffer)

**Breeding Bird Survey Points**

● Visit 1    ● Visit 2    ● Visit 3

**Birds within study area (BTO code and common name)**

B. - Blackbird	MA - Mallard
BC - Blackcap	MP - Meadow Pipit
BF - Bullfinch	R. - Robin
BZ - Buzzard	RO - Rook
CH - Chaffinch	SG - Starling
D. - Dunnock	SI - Swift
GC - Goldcrest	ST - Song Thrush
GO - Goldfinch	WP - Woodpigeon
HC - Hooded Crow	WR - Wren
HS - House Sparrow	WW - Willow Warbler
M. - Mistle Thrush	

01	Apr 2023	Final	BP	SJ	FL	FB
Rev.	Date	Purpose of revision	Drawn	Check'd	Rev'd	Appr'd



Project

Kildare-Meath Grid Upgrade

Drawing Title

Breeding Bird Survey Transect 3  
Sheet 3 of 17

Drawing Status

Final

Scale @ A3

1:2,500

DO NOT SCALE

Jacobs No.

321084AH

Client No.

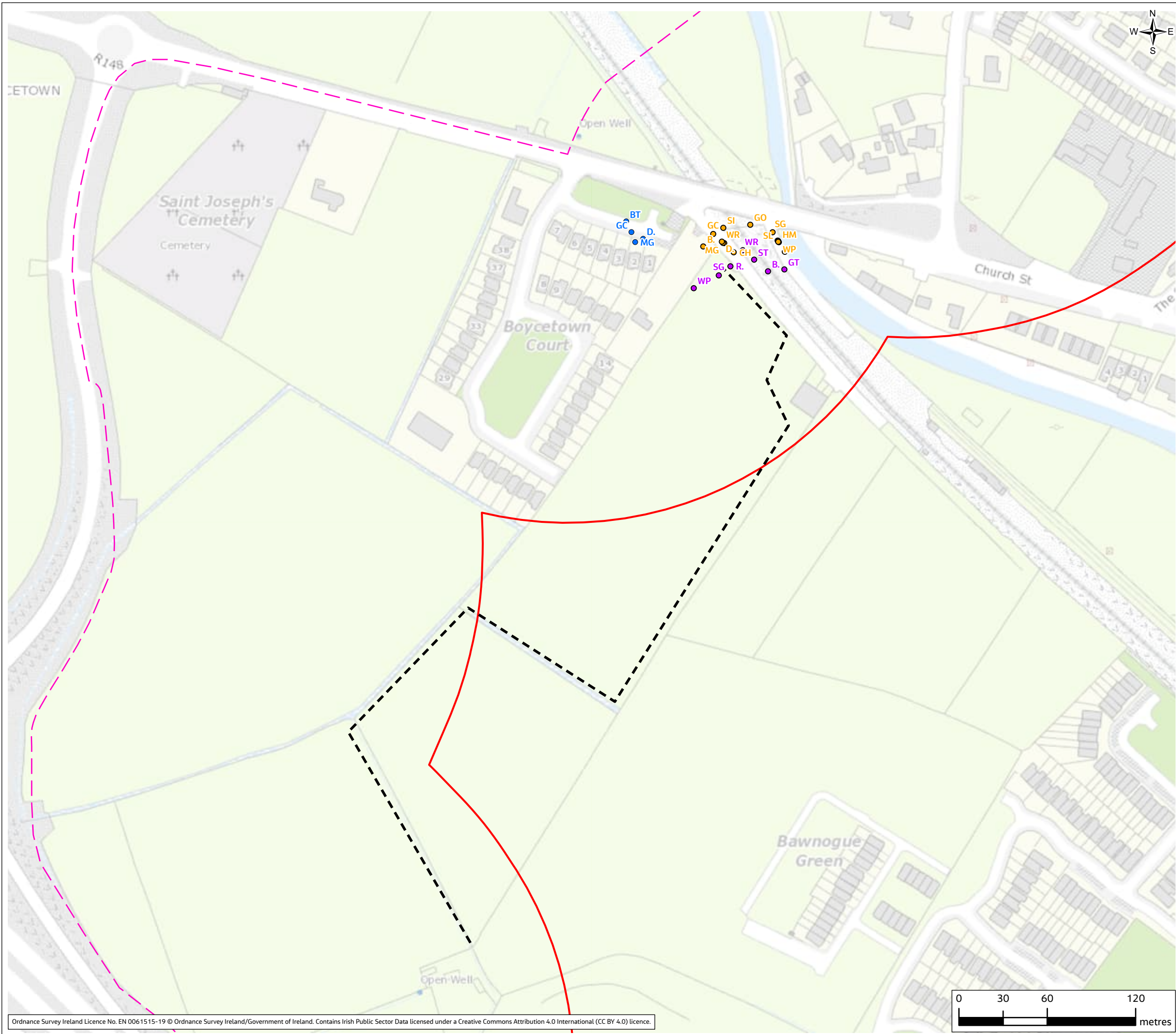
CP966

Drawing No.

321084AH-JAC-ZZ-XX-DR-K-3097

© Copyright 2023 Jacobs Engineering Ireland Limited. The concepts and information contained in this document are the property of Jacobs. Use or copying of this document in whole or in part without the written permission of Jacobs constitutes an infringement of copyright. Limitation: This drawing has been prepared on behalf of, and for the exclusive use of Jacobs' Client, and is subject to, and issued in accordance with, the provisions of the contract between Jacobs and the Client. Jacobs accepts no liability or responsibility whatsoever for, or in respect of, any use of, or reliance upon, this drawing by any third party.





Ordnance Survey Ireland Licence No. EN 0061515-19 © Ordnance Survey Ireland/Government of Ireland. Contains Irish Public Sector Data licensed under a Creative Commons Attribution 4.0 International (CC BY 4.0) licence.

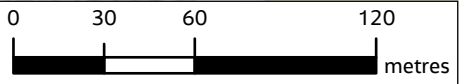
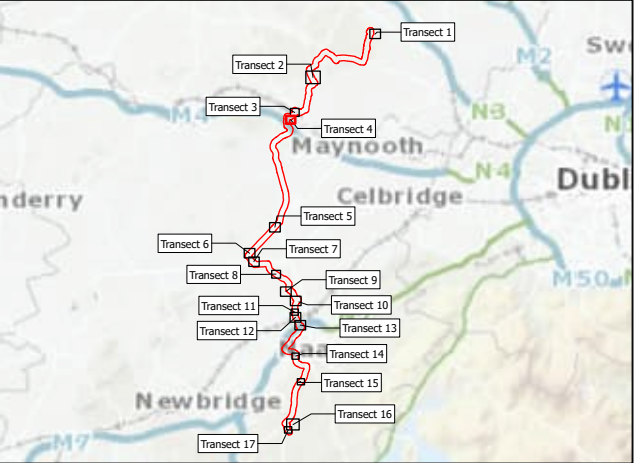


Figure 10.4



- Proposed Cable Route    — Breeding Birds Transect 4
- Study Area (250m Buffer)
- Breeding Bird Survey Points**
- Visit 1
  - Visit 2
  - Visit 3
- Birds within study area (BTO code and common name)**
- B. - Blackbird
  - BT - Blue Tit
  - CD - Collared Dove
  - CH - Chaffinch
  - D. - Dunnock
  - GC - Goldcrest
  - GL - Grey Wagtail
  - GO - Goldfinch
  - GT - Great Tit
  - HM - House Martin
  - MG - Magpie
  - R. - Robin
  - SG - Starling
  - SI - Swift
  - SL - Swallow
  - ST - Song Thrush
  - WP - Woodpigeon
  - WR - Wren

01	Apr 2023	Final	BP	SJ	FL	FB
Rev.	Date	Purpose of revision	Drawn	Check'd	Rev'd	Appr'd
Client						
<b>Jacobs</b> Merrion House, Merrion Road, Dublin, D04 R2C5, Ireland. www.jacobs.com						
Project						
Kildare-Meath Grid Upgrade						
Drawing Title						
Breeding Bird Survey Transect 4 Sheet 4 of 17						
Drawing Status						
Final						
Scale @ A3	1:2,500					DO NOT SCALE
Jacobs No.	321084AH					
Client No.	CP966					
Drawing No.	321084AH-JAC-ZZ-XX-DR-K-3098					

© Copyright 2023 Jacobs Engineering Ireland Limited. The concepts and information contained in this document are the property of Jacobs. Use or copying of this document in whole or in part without the written permission of Jacobs constitutes an infringement of copyright. Limitation: This drawing has been prepared on behalf of, and for the exclusive use of Jacobs' Client, and is subject to, and issued in accordance with, the provisions of the contract between Jacobs and the Client. Jacobs accepts no liability or responsibility whatsoever for, or in respect of, any use of, or reliance upon, this drawing by any third party.



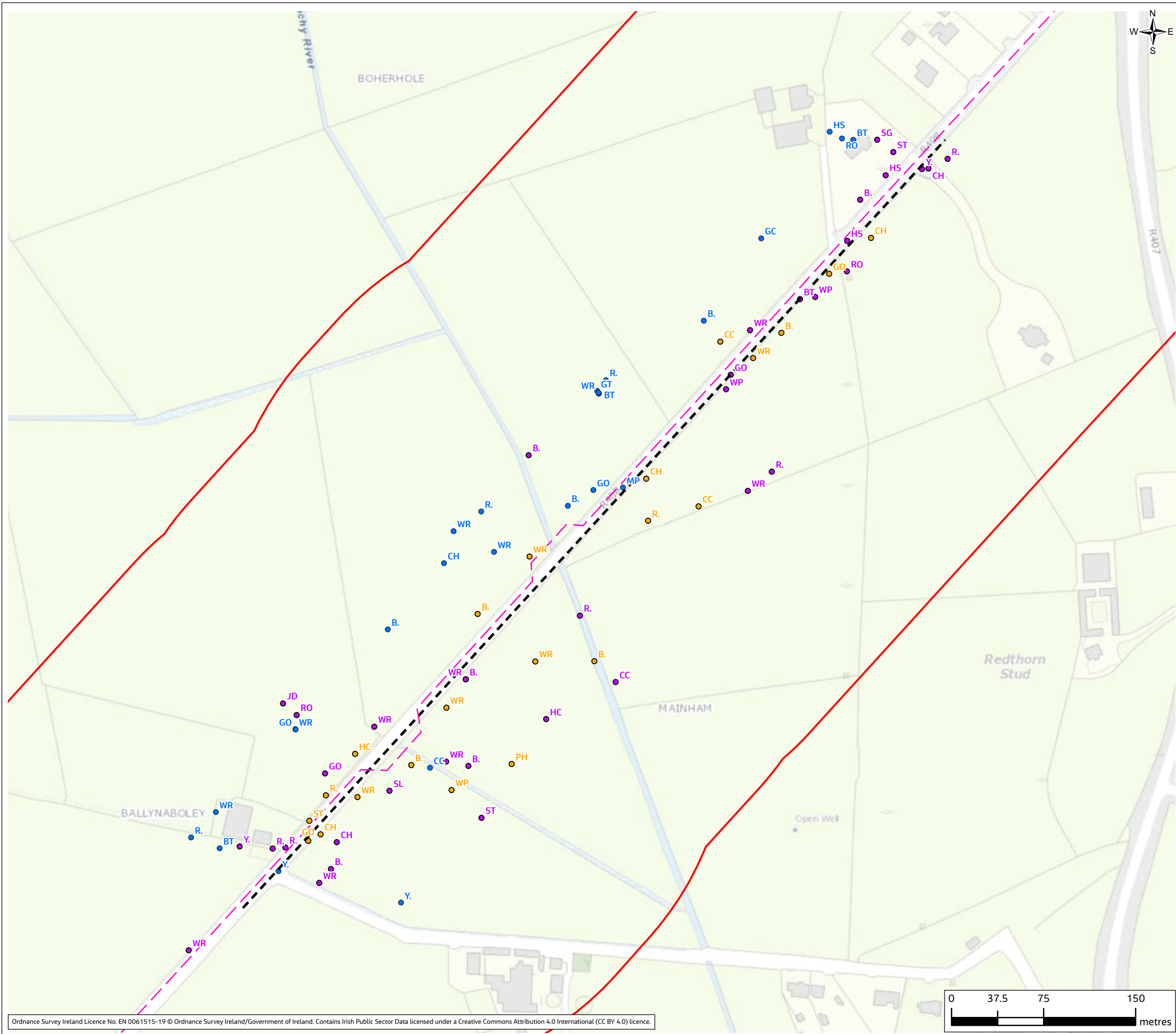
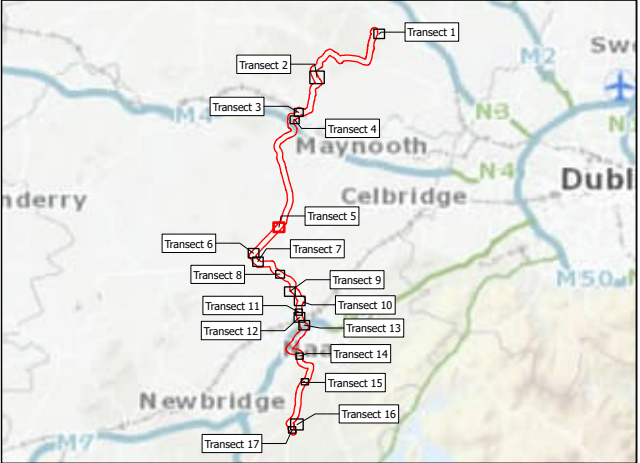


Figure 10.4



- Proposed Cable Route    — Breeding Birds Transect 5
- Study Area (250m Buffer)
- Breeding Bird Survey Points**
- Visit 1
  - Visit 2
  - Visit 3
- Birds within study area (BTO code and common name)**
- B. - Blackbird
  - BT - Blue Tit
  - CC - Chiffchaff
  - CH - Chaffinch
  - GC - Goldcrest
  - GO - Goldfinch
  - GT - Great Tit
  - HC - Hooded Crow
  - HS - House Sparrow
  - JD - Jackdaw
  - MP - Meadow Pipit
  - PH - Pheasant
  - R. - Robin
  - RO - Rook
  - SG - Starling
  - SL - Swallow
  - ST - Song Thrush
  - WP - Woodpigeon
  - WR - Wren
  - Y. - Yellowhammer

01	Apr 2023	Final	BP	SJ	FL	FB
Rev.	Date	Purpose of revision	Drawn	Check'd	Rev'd	Appr'd

Client

**EirGrid**

**Jacobs**

Merrion House, Merrion Road, Dublin, D04 R2C5, Ireland.  
www.jacobs.com

Project

Kildare-Meath Grid Upgrade

Drawing Title

Breeding Bird Survey Transect 5  
Sheet 5 of 17

Drawing Status

Final

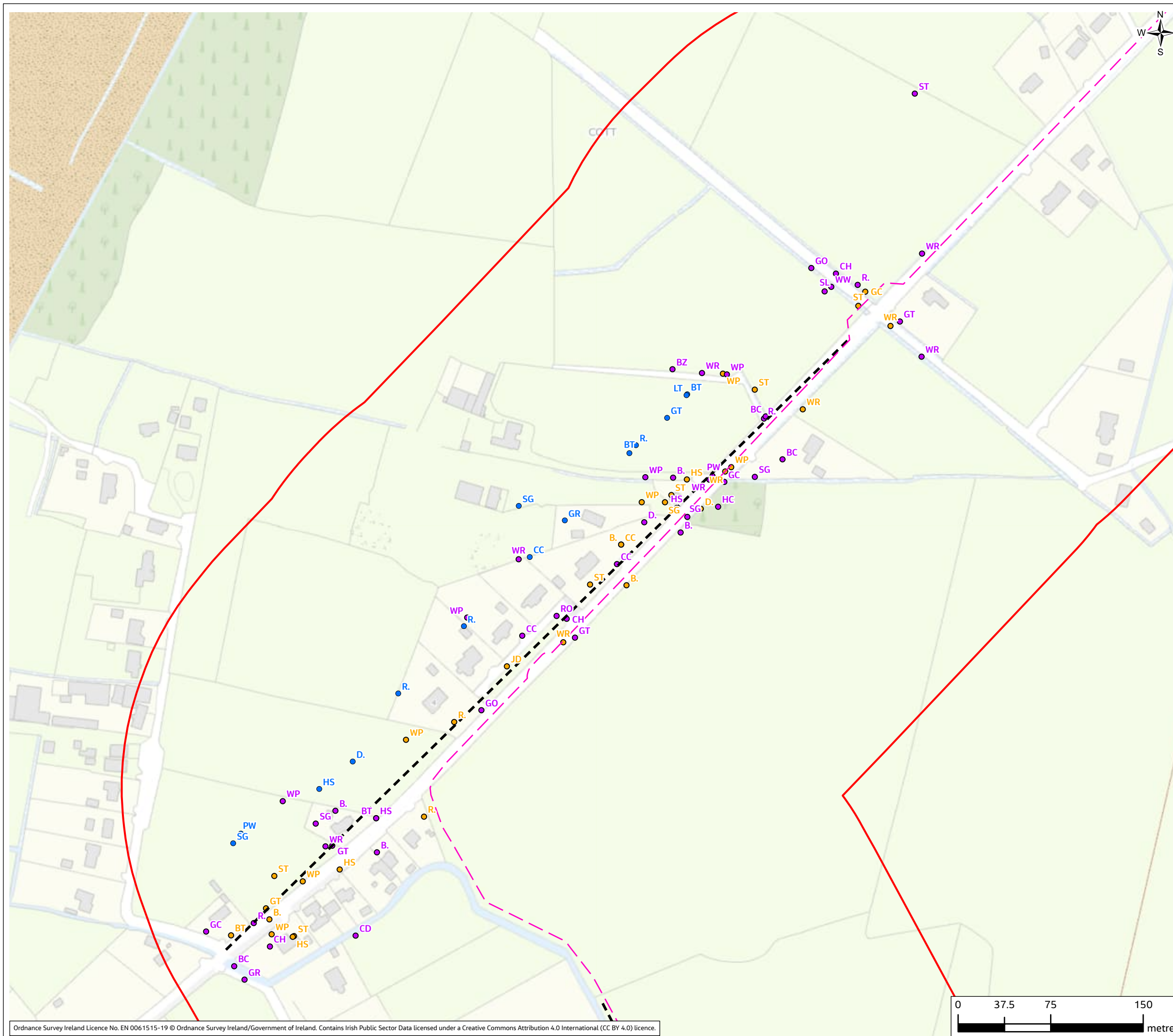
Scale @ A3	1:3,000	DO NOT SCALE
------------	---------	--------------

Jacobs No.	321084AH
------------	----------

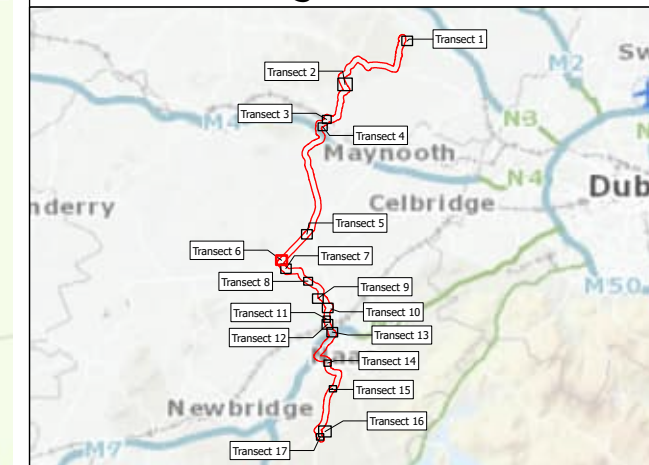
Client No.	CP966
------------	-------

Drawing No.	321084AH-JAC-ZZ-XX-DR-K-3099
-------------	------------------------------

© Copyright 2023 Jacobs Engineering Ireland Limited. The concepts and information contained in this document are the property of Jacobs. Use or copying of this document in whole or in part without the written permission of Jacobs constitutes an infringement of copyright. Limitation: This drawing has been prepared on behalf of, and for the exclusive use of Jacobs' Client, and is subject to, and issued in accordance with, the provisions of the contract between Jacobs and the Client. Jacobs accepts no liability or responsibility whatsoever for, or in respect of, any use of, or reliance upon, this drawing by any third party.



**Figure 10.4**



— Proposed Cable Route      — Breeding Birds Transect 6

 Study Area (250m Buffer)

### Breeding Bird Survey Points

● Visit 1 ● Visit 2 ● Visit 3

Birds within study area (BTO code and common name)

B. - Blackbird	HS - House Sparrow
BC - Blackcap	JD - Jackdaw
BT - Blue Tit	LT - Long-tailed Tit
BZ - Buzzard	PW - Pied Wagtail
CC - Chiffchaff	R. - Robin
CD - Collared Dove	RO - Rook
CH - Chaffinch	SG - Starling
D. - Dunnock	SL - Swallow
GC - Goldcrest	ST - Song Thrush
GO - Goldfinch	WP - Woodpigeon
GR - Greenfinch	WR - Wren
GT - Great Tit	WW - Willow Warbler
HC - Hooded Crow	

01	Apr 2023	Final	BP	SJ	FL	FB
Rev.	Date	Purpose of revision	Drawn	Check'd	Rev'd	Appr'd

Client	
--------	--



**Jacobs**

Merrion House, Merrion Road, Dublin, D04 R2C5, Ireland.  
www.jacobs.com

	Project
--	---------

Kildare-Meath Grid Upgrade

	Drawing Title
--	---------------

Breeding Bird Survey Transect 6  
Sheet 6 of 17

Drawing Status	
1	1
2	2
3	3
4	4
5	5
6	6
7	7
8	8
9	9
10	10
11	11
12	12
13	13
14	14
15	15
16	16
17	17
18	18
19	19
20	20
21	21
22	22
23	23
24	24
25	25
26	26
27	27
28	28
29	29
30	30
31	31
32	32
33	33
34	34
35	35
36	36
37	37
38	38
39	39
40	40
41	41
42	42
43	43
44	44
45	45
46	46
47	47
48	48
49	49
50	50
51	51
52	52
53	53
54	54
55	55
56	56
57	57
58	58
59	59
60	60
61	61
62	62
63	63
64	64
65	65
66	66
67	67
68	68
69	69
70	70
71	71
72	72
73	73
74	74
75	75
76	76
77	77
78	78
79	79
80	80
81	81
82	82
83	83
84	84
85	85
86	86
87	87
88	88
89	89
90	90
91	91
92	92
93	93
94	94
95	95
96	96
97	97
98	98
99	99
100	100

Final

Scale @ A3	1:3 000	DO NOT SCALE
------------	---------	--------------

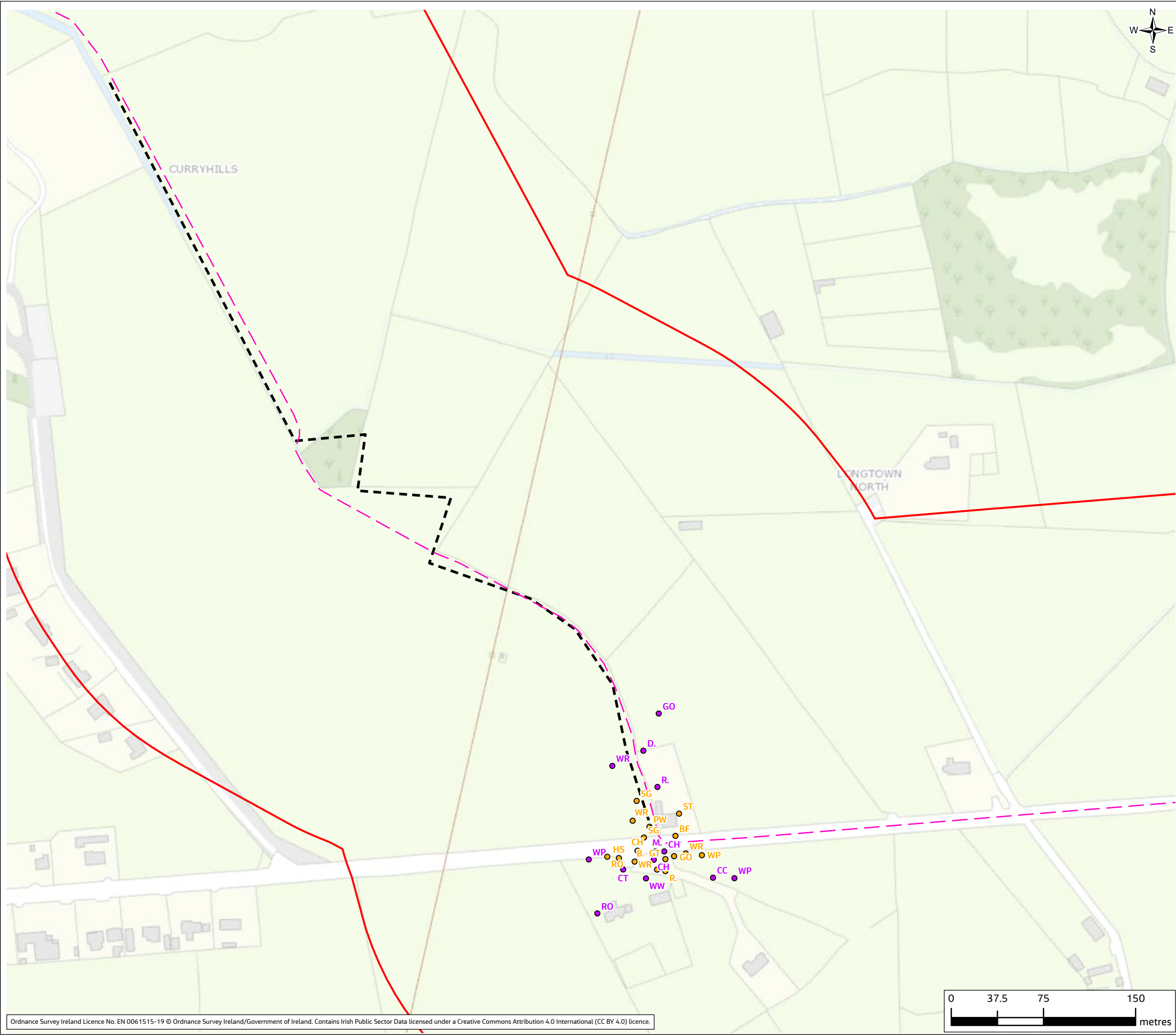
Scale @ AS	1:5,000
Jacobs No.	321084AH

Client No.	CP966
------------	-------

Drawing No.	321084AH-JAC-ZZ-XX-DR-K-3100
-------------	------------------------------

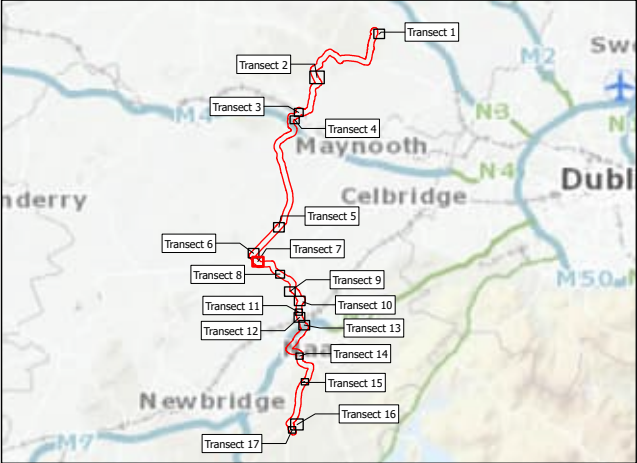
© Copyright 2023 Jacobs Engineering Ireland Limited. The concepts and information contained in this document are the property of Jacobs. Use or copying of this document in whole or in part without the written permission of Jacobs constitutes an infringement of copyright.  
Limitation: This drawing has been prepared on behalf of, and for the exclusive use of Jacobs' Client, and is subject to, and issued in accordance with, the provisions of the contract between Jacobs and the Client. Jacobs accepts no liability or responsibility whatsoever for, or in respect of any use of, or reliance upon, this drawing by any third party.





Ordnance Survey Ireland Licence No. EN 0061515-19 © Ordnance Survey Ireland/Government of Ireland. Contains Irish Public Sector Data licensed under a Creative Commons Attribution 4.0 International (CC BY 4.0) licence.

Figure 10.4



- Proposed Cable Route    - - - Breeding Birds Transect 7
- Study Area (250m Buffer)
- Breeding Bird Survey Points**
- Visit 1
  - Visit 2
  - Visit 3
- Birds within study area (BTO code and common name)**
- B. - Blackbird
  - BF - Bullfinch
  - CC - Chiffchaff
  - CH - Chaffinch
  - CT - Coal Tit
  - D. - Dunnock
  - GO - Goldfinch
  - GT - Great Tit
  - HS - House Sparrow
  - M. - Mistle Thrush
  - PW - Pied Wagtail
  - R. - Robin
  - RO - Rook
  - SG - Starling
  - ST - Song Thrush
  - WP - Woodpigeon
  - WR - Wren
  - WW - Willow Warbler

01	Apr 2023	Final	BP	SJ	FL	FB
Rev.	Date	Purpose of revision	Drawn	Check'd	Rev'd	Appr'd

Client

**EirGrid**

**Jacobs**

Merrion House, Merrion Road, Dublin, D04 R2C5, Ireland.  
www.jacobs.com

Project

Kildare-Meath Grid Upgrade

Drawing Title

Breeding Bird Survey Transect 7  
Sheet 7 of 17

Drawing Status

Final

Scale @ A3	1:3,000	DO NOT SCALE
------------	---------	--------------

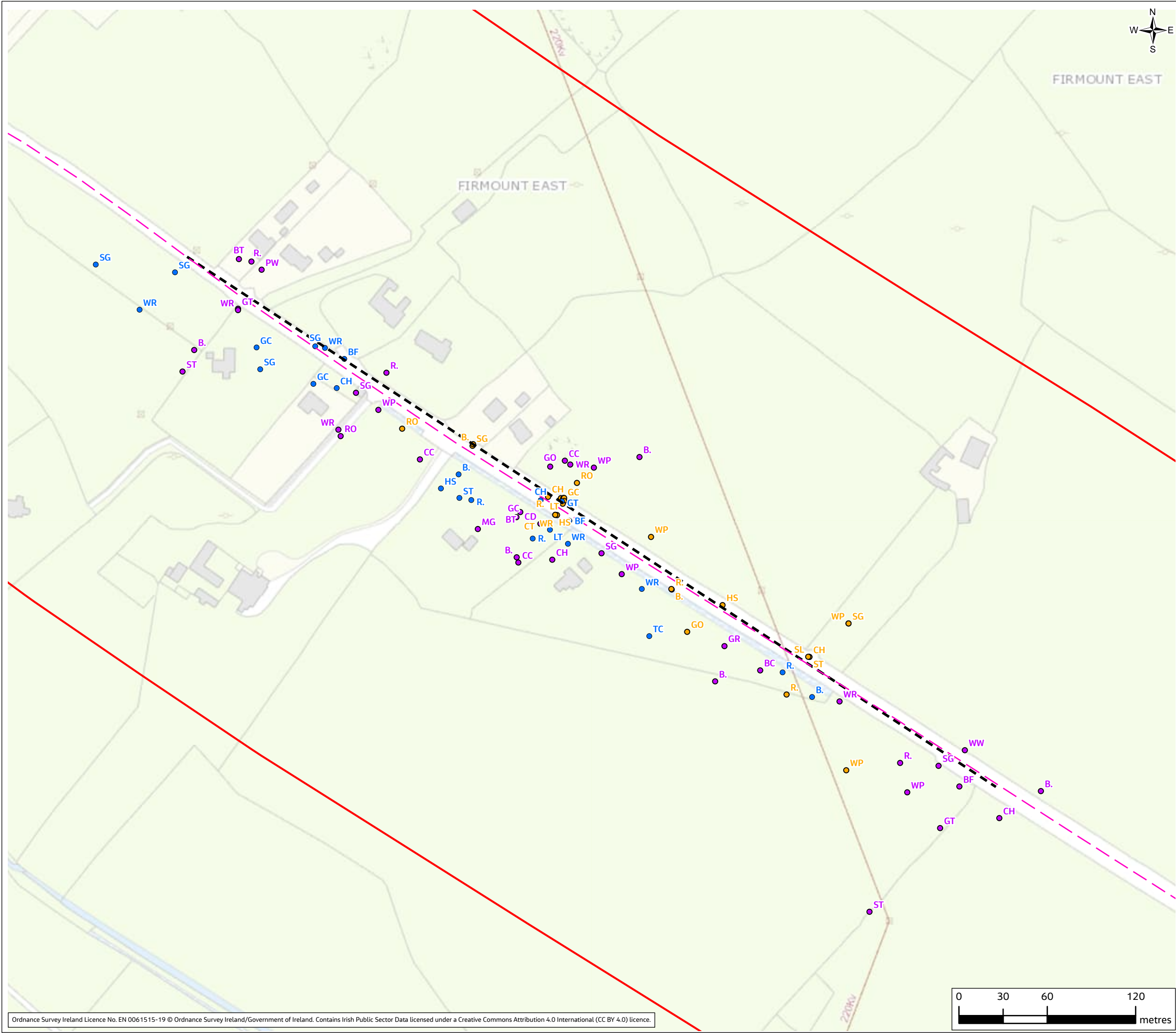
Jacobs No.	321084AH
------------	----------

Client No.	CP966
------------	-------

Drawing No.	321084AH-JAC-ZZ-XX-DR-K-3101
-------------	------------------------------

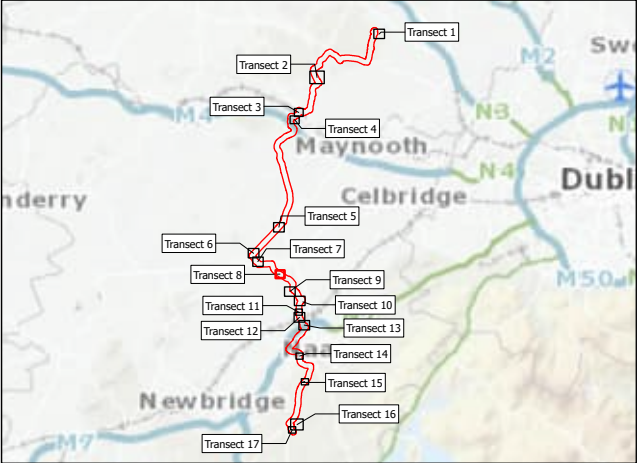
© Copyright 2023 Jacobs Engineering Ireland Limited. The concepts and information contained in this document are the property of Jacobs. Use or copying of this document in whole or in part without the written permission of Jacobs constitutes an infringement of copyright. Limitation: This drawing has been prepared on behalf of, and for the exclusive use of Jacobs' Client, and is subject to, and issued in accordance with, the provisions of the contract between Jacobs and the Client. Jacobs accepts no liability or responsibility whatsoever for, or in respect of, any use of, or reliance upon, this drawing by any third party.





Ordnance Survey Ireland Licence No. EN 0061515-19 © Ordnance Survey Ireland/Government of Ireland. Contains Irish Public Sector Data licensed under a Creative Commons Attribution 4.0 International (CC BY 4.0) licence.

Figure 10.4



- Proposed Cable Route    - - - Breeding Birds Transect 8
- Study Area (250m Buffer)
- Breeding Bird Survey Points**
- Visit 1    ● Visit 2    ● Visit 3
- Birds within study area (BTO code and common name)**
- |                    |                      |
|--------------------|----------------------|
| B. - Blackbird     | HS - House Sparrow   |
| BC - Blackcap      | LT - Long-tailed Tit |
| BF - Bullfinch     | MG - Magpie          |
| BT - Blue Tit      | PW - Pied Wagtail    |
| CC - Chiffchaff    | R. - Robin           |
| CD - Collared Dove | RO - Rook            |
| CH - Chaffinch     | SG - Starling        |
| CT - Coal Tit      | SL - Swallow         |
| GC - Goldcrest     | ST - Song Thrush     |
| GO - Goldfinch     | TC - Treecreeper     |
| GR - Greenfinch    | WP - Woodpigeon      |
| GT - Great Tit     | WR - Wren            |
| HM - House Martin  | WW - Willow Warbler  |

01	Apr 2023	Final	BP	SJ	FL	FB
Rev.	Date	Purpose of revision	Drawn	Check'd	Rev'd	Appr'd

Client



Jacobs

Merrion House, Merrion Road, Dublin, D04 R2C5, Ireland.  
www.jacobs.com

Project

Kildare-Meath Grid Upgrade

Drawing Title

Breeding Bird Survey Transect 8  
Sheet 8 of 17

Drawing Status

Final

Scale @ A3

1:2,500

DO NOT SCALE

Jacobs No.

321084AH

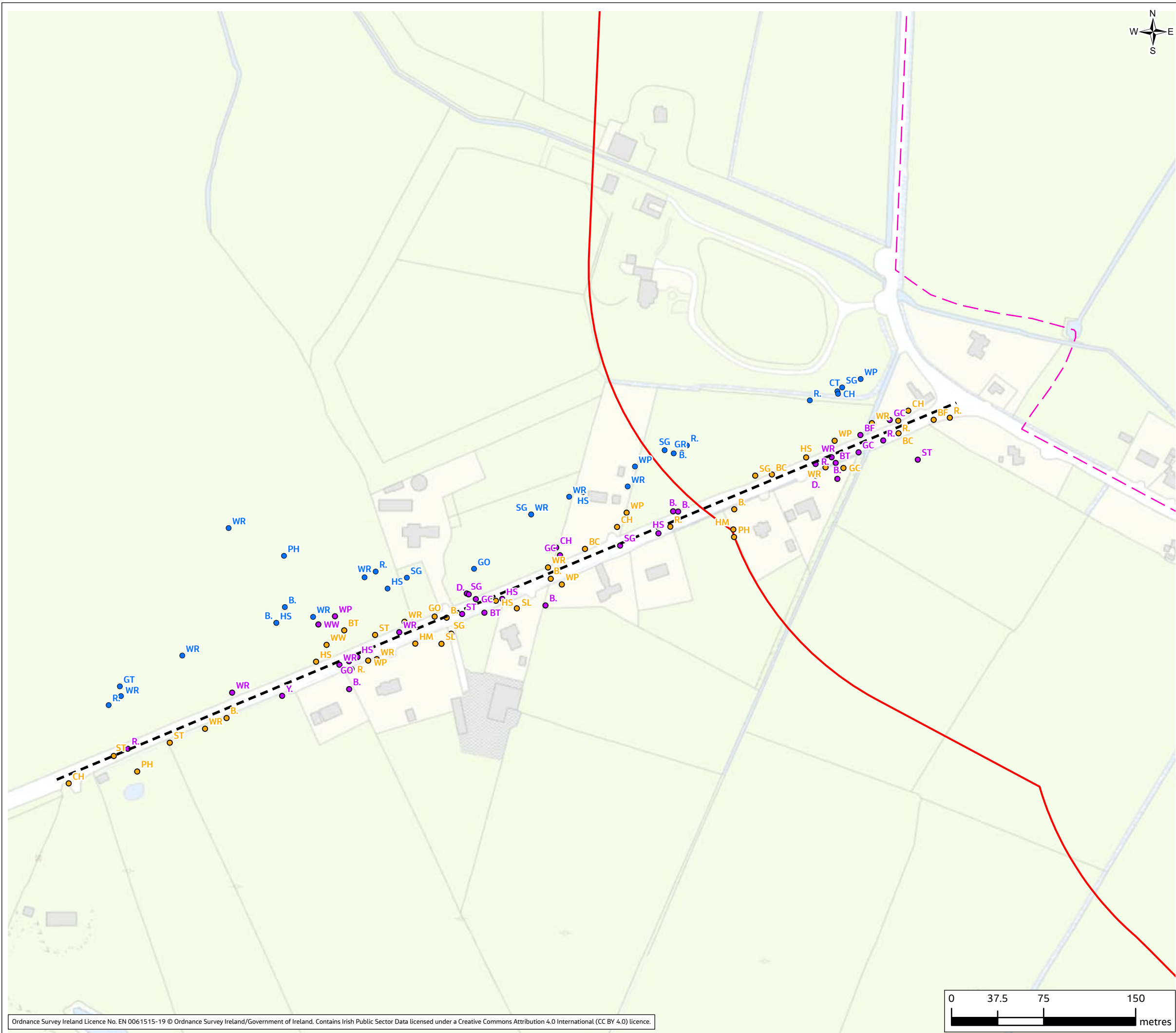
Client No.

CP966

Drawing No.

321084AH-JAC-ZZ-XX-DR-K-3102

© Copyright 2023 Jacobs Engineering Ireland Limited. The concepts and information contained in this document are the property of Jacobs. Use or copying of this document in whole or in part without the written permission of Jacobs constitutes an infringement of copyright. Limitation: This drawing has been prepared on behalf of, and for the exclusive use of Jacobs' Client, and is subject to, and issued in accordance with, the provisions of the contract between Jacobs and the Client. Jacobs accepts no liability or responsibility whatsoever for, or in respect of, any use of, or reliance upon, this drawing by any third party.



Ordnance Survey Ireland Licence No. EN 0061515-19 © Ordnance Survey Ireland/Government of Ireland. Contains Irish Public Sector Data licensed under a Creative Commons Attribution 4.0 International (CC BY 4.0) licence.

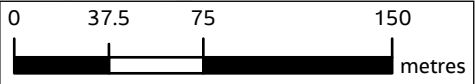
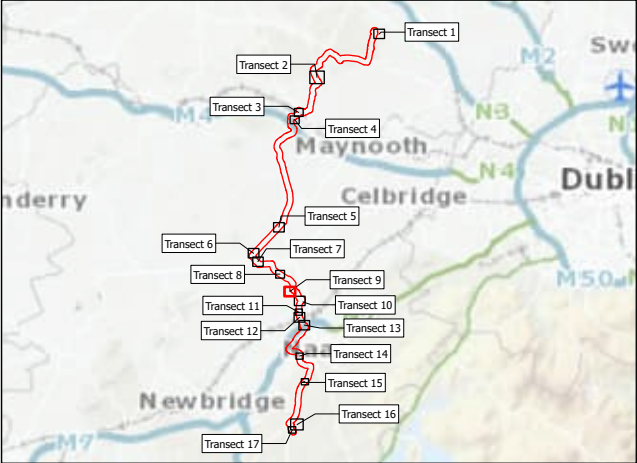


Figure 10.4



<div>-</div> Proposed Cable Route		<div>■</div> Breeding Birds Transect 9	
<div><div></div> Study Area (250m Buffer)</div>			
<u>Breeding Bird Survey Points</u>			
<div><div></div> Visit 1</div>		<div><div></div> Visit 2</div>	
<div><div></div> Visit 1</div>		<div><div></div> Visit 3</div>	
<u>Birds within study area</u> <u>(BTO code and common name)</u>		<u>Birds outside study area</u> <u>(BTO code and common name)</u>	
BC - Blackcap		B. - Blackbird	
BF - Bullfinch		BC - Blackcap	
BT - Blue Tit		BT - Blue Tit	
CH - Chaffinch		CH - Chaffinch	
CT - Coal Tit		D. - Dunnock	
D. - Dunnock		GC - Goldcrest	
GC - Goldcrest		GO - Goldfinch	
GR - Greenfinch		GT - Great Tit	
HM - House Martin		HM - House Martin	
HS - House Sparrow		HS - House Sparrow	
R. - Robin		PH - Pheasant	
SG - Starling		R. - Robin	
ST - Song Thrush		SG - Starling	
WP - Woodpigeon		SL - Swallow	
WR - Wren		ST - Song Thrush	
		WP - Woodpigeon	
		WR - Wren	
		WW - Willow Warbler	
		Y. - Yellowhammer	

01	Apr 2023	Final	BP	SJ	FL	FB
Rev.	Date	Purpose of revision	Drawn	Check'd	Rev'd	Appr'd

Client

Jacobs

Merrion House, Merrion Road, Dublin, D04 R2C5, Ireland.  
www.jacobs.com

Project

Kildare-Meath Grid Upgrade

Drawing Title

Breeding Bird Survey Transect 9  
Sheet 9 of 17

Drawing Status

Final

Scale @ A3	1:3,000	DO NOT SCALE
------------	---------	--------------

Jacobs No.	321084AH
------------	----------

Client No.	CP966
------------	-------

Drawing No.	321084AH-JAC-ZZ-XX-DR-K-3103
-------------	------------------------------

© Copyright 2023 Jacobs Engineering Ireland Limited. The concepts and information contained in this document are the property of Jacobs. Use or copying of this document in whole or in part without the written permission of Jacobs constitutes an infringement of copyright. Limitation: This drawing has been prepared on behalf of, and for the exclusive use of Jacobs' Client, and is subject to, and issued in accordance with, the provisions of the contract between Jacobs and the Client. Jacobs accepts no liability or responsibility whatsoever for, or in respect of, any use of, or reliance upon, this drawing by any third party.



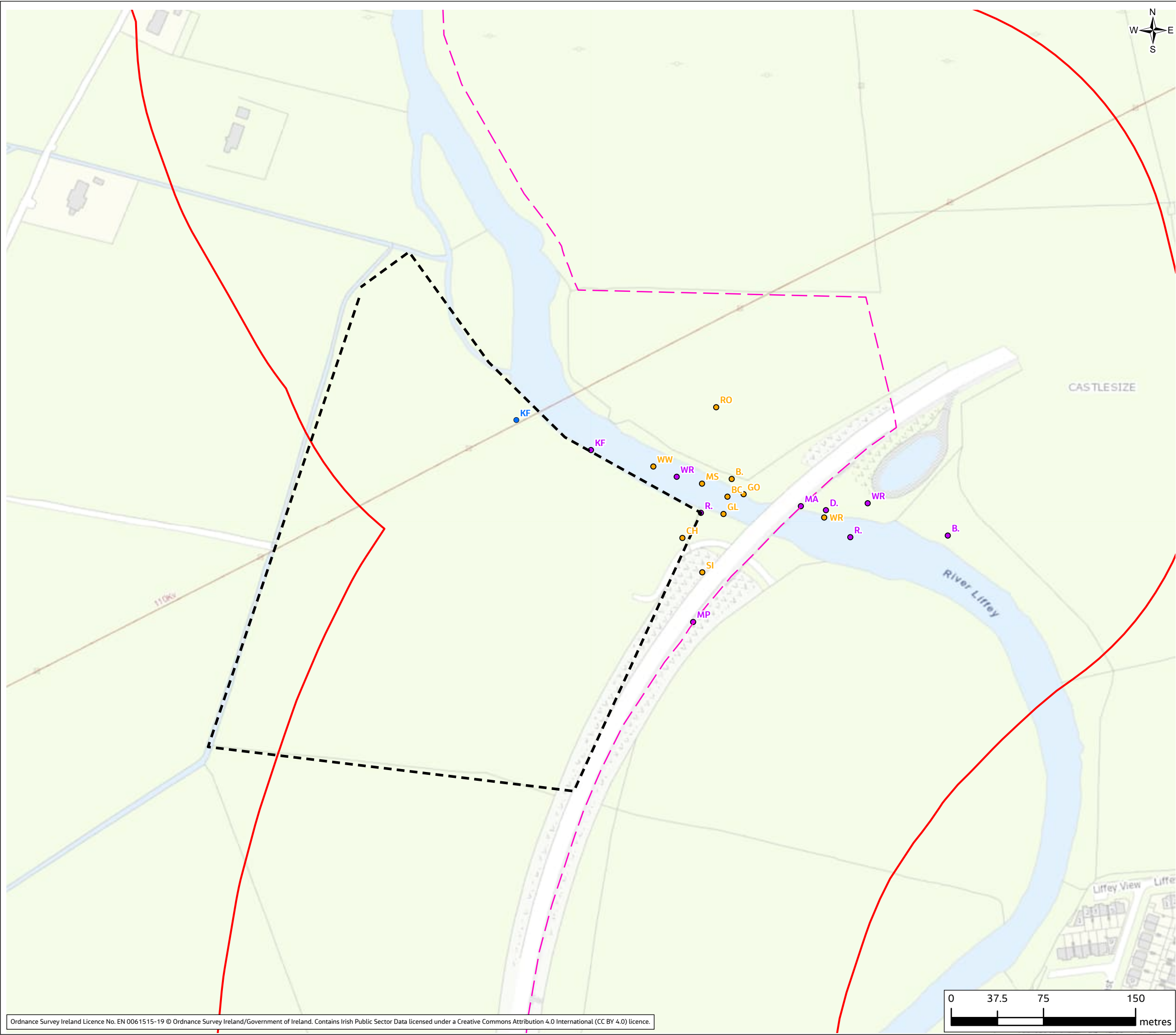
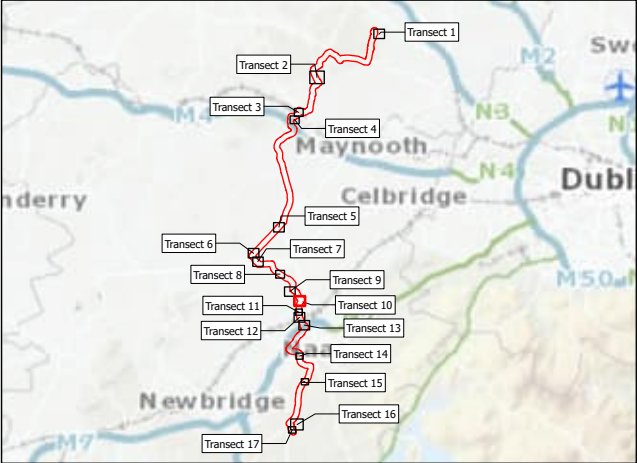


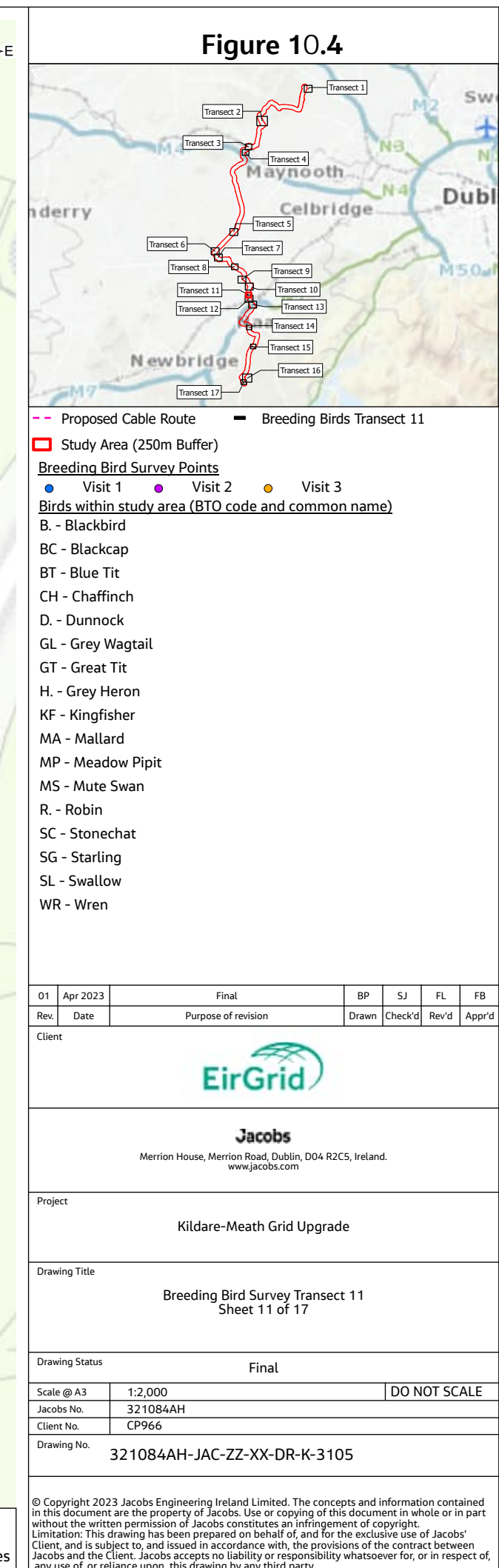


Figure 10.4

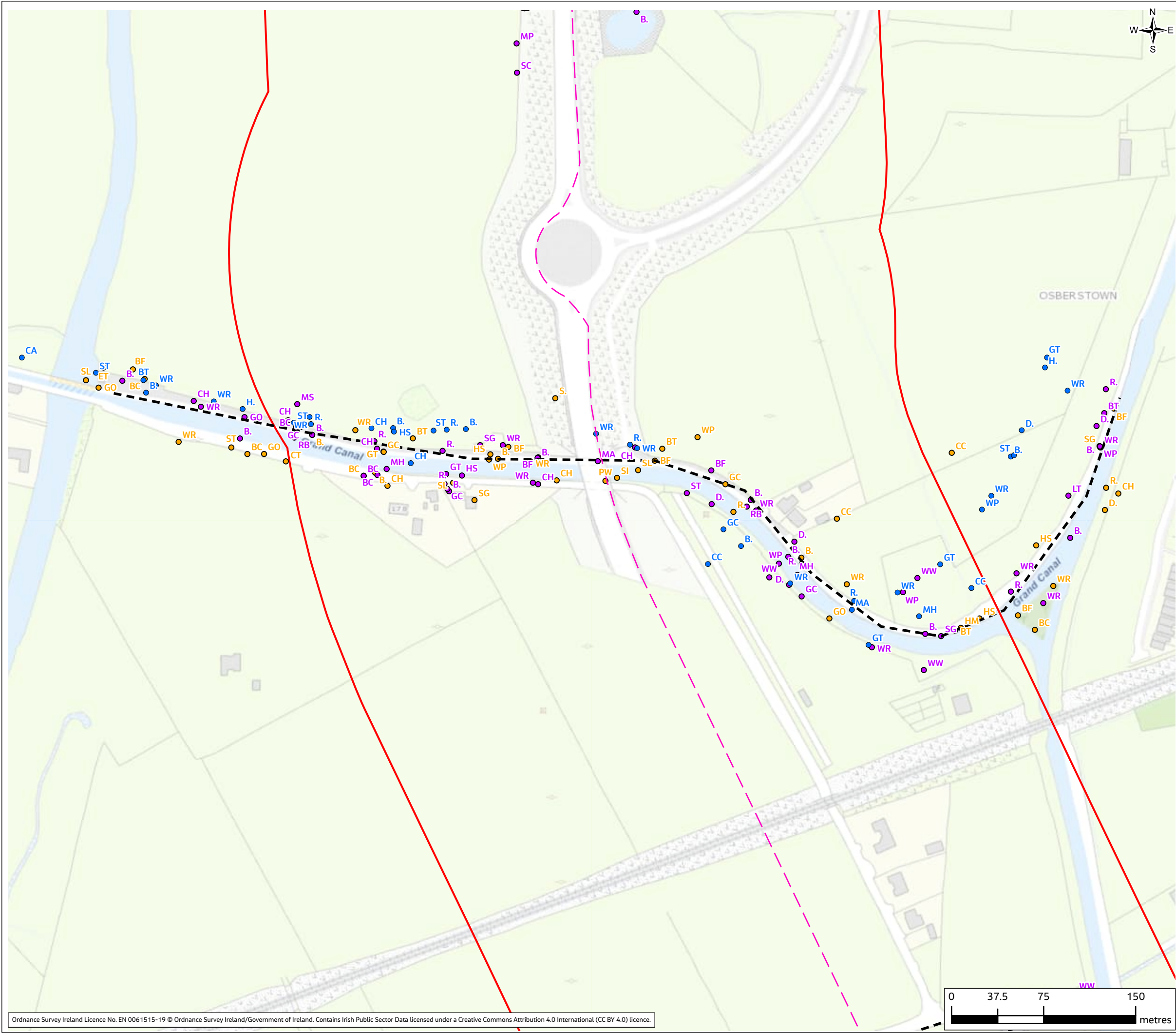


- Proposed Cable Route    - Breeding Birds Transect 10
- Study Area (250m Buffer)
- Breeding Bird Survey Points**
- Visit 1
  - Visit 2
  - Visit 3
- Birds within study area (BTO code and common name)**
- B. - Blackbird
  - BC - Blackcap
  - CH - Chaffinch
  - D. - Dunnock
  - GL - Grey Wagtail
  - GO - Goldfinch
  - KF - Kingfisher
  - MA - Mallard
  - MP - Meadow Pipit
  - MS - Mute Swan
  - R. - Robin
  - RO - Rook
  - SI - Swift
  - WR - Wren
  - WW - Willow Warbler

01	Apr 2023	Final	BP	SJ	FL	FB
Rev.	Date	Purpose of revision	Drawn	Check'd	Rev'd	Appr'd
Client						
<div></div>						
<div><div></div><div>Merrion House, Merrion Road, Dublin, D04 R2C5, Ireland. www.jacobs.com</div></div>						
Project						
Kildare-Meath Grid Upgrade						
Drawing Title						
Breeding Bird Survey Transect 10 Sheet 10 of 17						
Drawing Status						
Final						
Scale @ A3	1:3,000				DO NOT SCALE	
Jacobs No.	321084AH					
Client No.	CP966					
Drawing No.	321084AH-JAC-ZZ-XX-DR-K-3104					
<p>© Copyright 2023 Jacobs Engineering Ireland Limited. The concepts and information contained in this document are the property of Jacobs. Use or copying of this document in whole or in part without the written permission of Jacobs constitutes an infringement of copyright.</p> <p>Limitation: This drawing has been prepared on behalf of, and for the exclusive use of Jacobs' Client, and is subject to, and issued in accordance with, the provisions of the contract between Jacobs and the Client. Jacobs accepts no liability or responsibility whatsoever for, or in respect of, any use of, or reliance upon, this drawing by any third party.</p>						

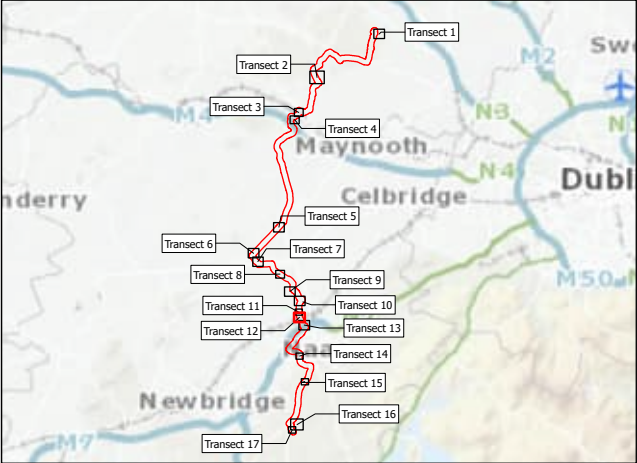






Ordnance Survey Ireland Licence No. EN 0061515-19 © Ordnance Survey Ireland/Government of Ireland. Contains Irish Public Sector Data licensed under a Creative Commons Attribution 4.0 International (CC BY 4.0) licence.

Figure 10.4



Proposed Cable Route

Study Area (250m Buffer)

Breeding Bird Survey Points

Visit 1

Visit 2

Visit 3

Birds within study area  
(BTO code and common name)

BC - Blackcap  
BF - Bullfinch  
BT - Blue Tit  
CC - Chiffchaff  
CH - Chaffinch  
GO - Goldfinch  
GT - Great Tit  
HM - House Martin  
HS - House Sparrow  
MA - Mallard  
MH - Moorhen  
MP - Meadow Pipit  
MS - Mute Swan  
PW - Pied Wagtail  
R - Robin  
RB - Reed Bunting  
SL - Skylark  
SC - Stonechat  
SG - Starling  
SI - Swift  
SL - Swallow  
ST - Song Thrush  
WP - Woodpigeon  
WR - Wren  
WW - Willow Warbler

Birds outside study area  
(BTO code and common name)

B. - Blackbird  
BC - Blackcap  
BF - Bullfinch  
BT - Blue Tit  
CA - Cormorant  
CC - Chiffchaff  
CH - Chaffinch  
CT - Coal Tit  
D. - Dunnock  
ET - Little Egret  
GO - Goldfinch  
GT - Great Tit  
H. - Grey Heron  
HS - House Sparrow  
LT - Long-tailed Tit  
R. - Robin  
SG - Starling  
SL - Swallow  
ST - Song Thrush  
WP - Woodpigeon  
WR - Wren

01	Apr 2023	Final	BP	SJ	FL	FB
Rev.	Date	Purpose of revision	Drawn	Check'd	Rev'd	Appr'd

Client

Jacobs

Merrion House, Merrion Road, Dublin, D04 R2C5, Ireland.  
www.jacobs.com

Project

Kildare-Meath Grid Upgrade

Drawing Title

Breeding Bird Survey Transect 12  
Sheet 12 of 17

Drawing Status

Final

Scale @ A3

1:3,000

DO NOT SCALE

Jacobs No.

321084AH

Client No.

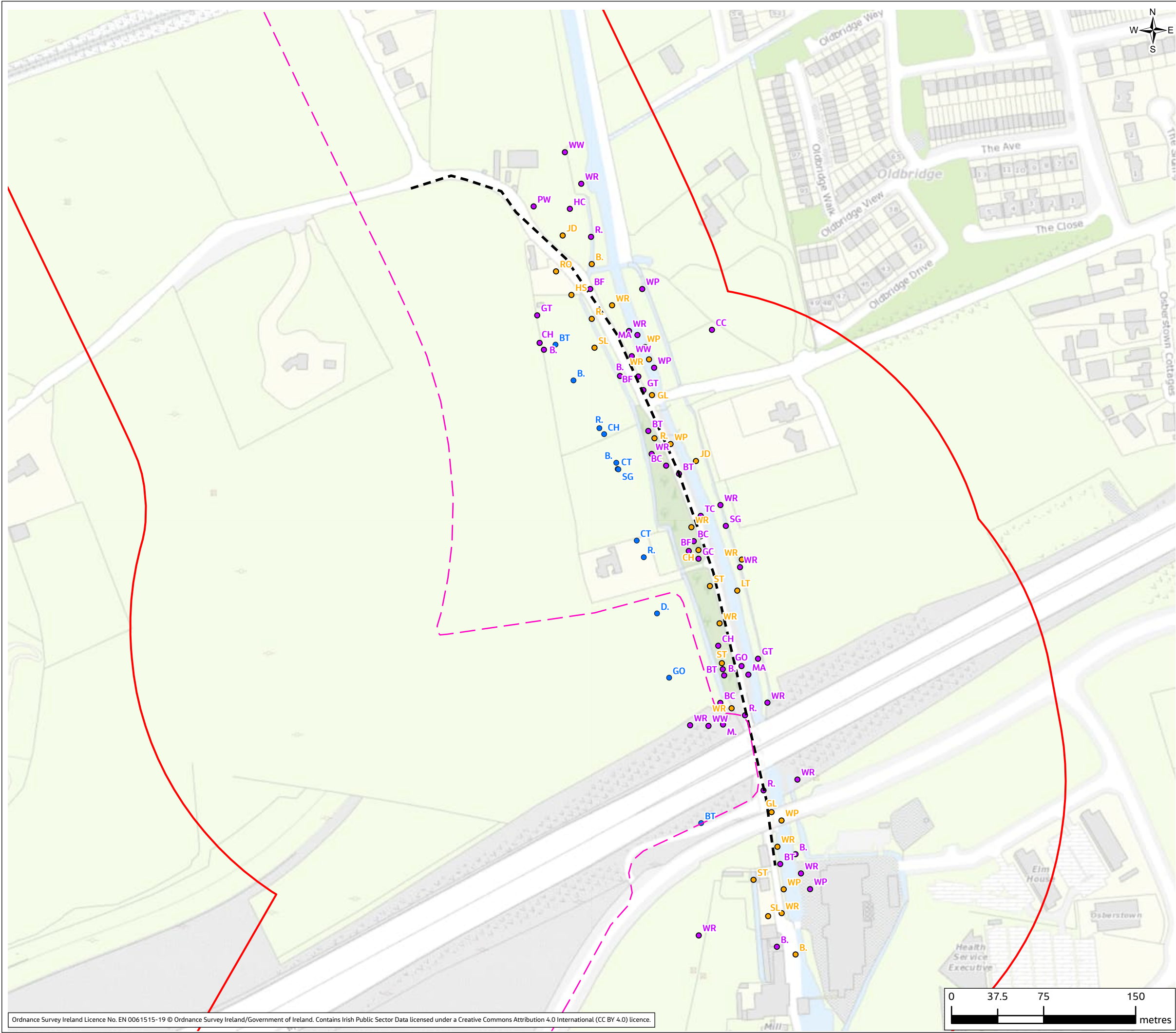
CP966

Drawing No.

321084AH-JAC-ZZ-XX-DR-K-3106

© Copyright 2023 Jacobs Engineering Ireland Limited. The concepts and information contained in this document are the property of Jacobs. Use or copying of this document in whole or in part without the written permission of Jacobs constitutes an infringement of copyright. Limitation: This drawing has been prepared on behalf of, and for the exclusive use of Jacobs' Client, and is subject to, and issued in accordance with, the provisions of the contract between Jacobs and the Client. Jacobs accepts no liability or responsibility whatsoever for, or in respect of, any use of, or reliance upon, this drawing by any third party.





Ordnance Survey Ireland Licence No. EN 0061515-19 © Ordnance Survey Ireland/Government of Ireland. Contains Irish Public Sector Data licensed under a Creative Commons Attribution 4.0 International (CC BY 4.0) licence.

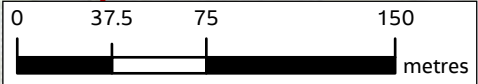
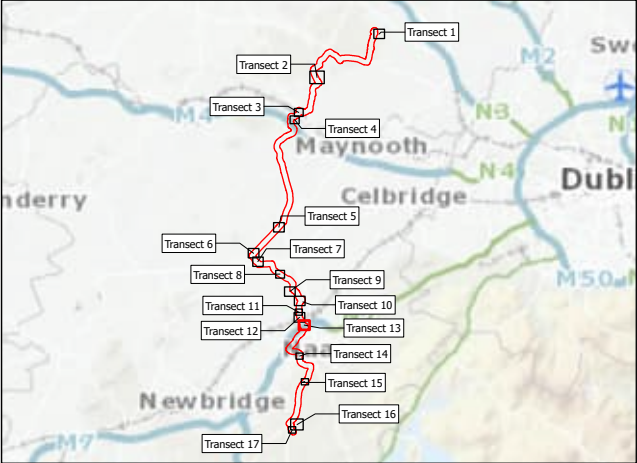


Figure 10.4



--- Proposed Cable Route    - - - Breeding Birds Transect 13

Study Area (250m Buffer)

**Breeding Bird Survey Points**

● Visit 1    ● Visit 2    ● Visit 3

**Birds within study area (BTO code and common name)**

B. - Blackbird	JD - Jackdaw
BC - Blackcap	LT - Long-tailed Tit
BF - Bullfinch	M. - Mistle Thrush
BT - Blue Tit	MA - Mallard
CC - Chiffchaff	PW - Pied Wagtail
CH - Chaffinch	R. - Robin
CT - Coal Tit	RO - Rook
D. - Dunnock	SG - Starling
GC - Goldcrest	SL - Swallow
GL - Grey Wagtail	ST - Song Thrush
GO - Goldfinch	TC - Treecreeper
GT - Great Tit	WP - Woodpigeon
HC - Hooded Crow	WR - Wren
HS - House Sparrow	WW - Willow Warbler

01	Apr 2023	Final	BP	SJ	FL	FB
Rev.	Date	Purpose of revision	Drawn	Check'd	Rev'd	Appr'd

Client

**Jacobs**

Merrion House, Merrion Road, Dublin, D04 R2C5, Ireland.  
www.jacobs.com

Project

Kildare-Meath Grid Upgrade

Drawing Title

Breeding Bird Survey Transect 13  
Sheet 13 of 17

Drawing Status

Final

Scale @ A3	1:3,000	DO NOT SCALE
------------	---------	--------------

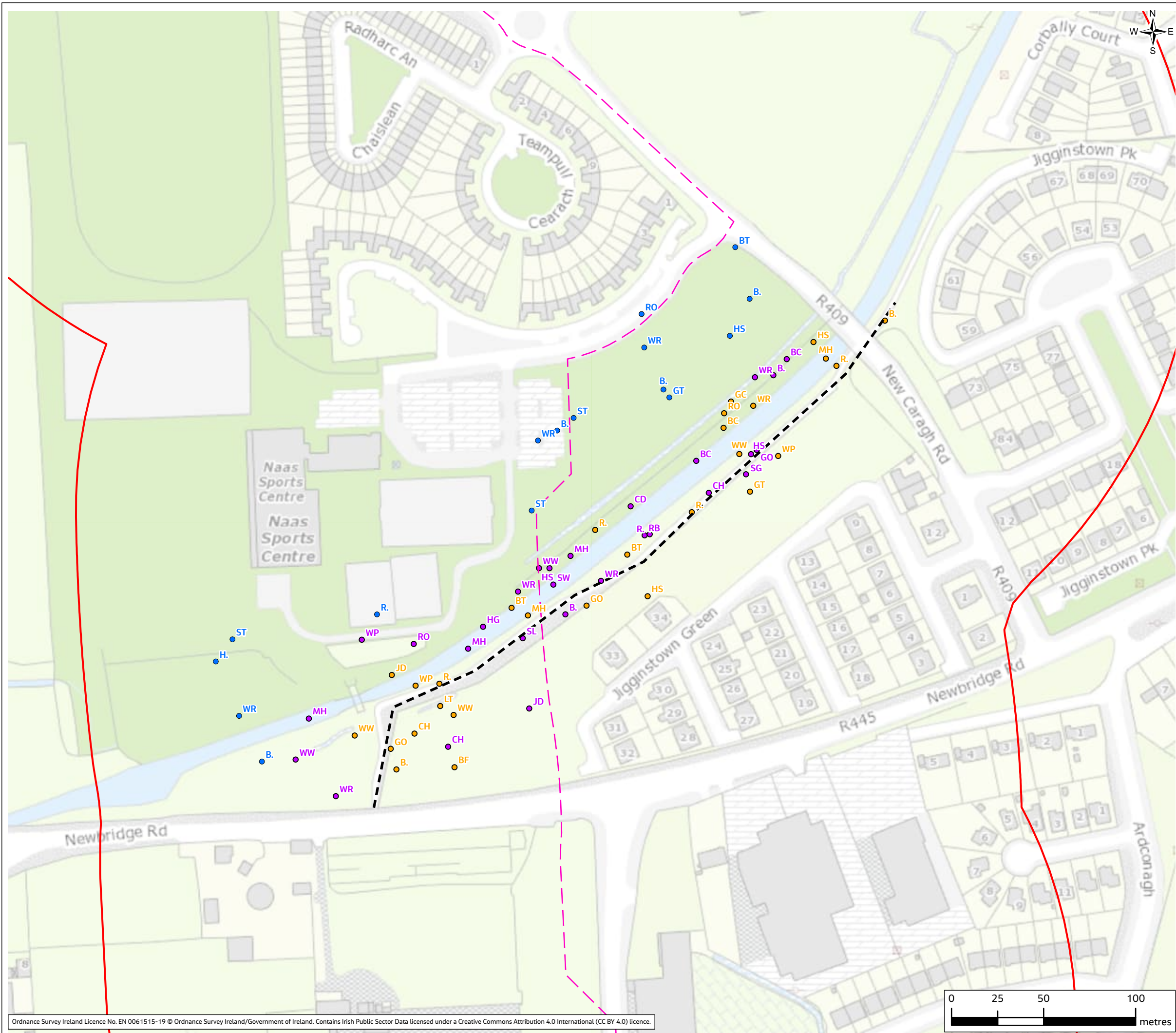
Jacobs No.	321084AH
------------	----------

Client No.	CP966
------------	-------

Drawing No.	321084AH-JAC-ZZ-XX-DR-K-3107
-------------	------------------------------

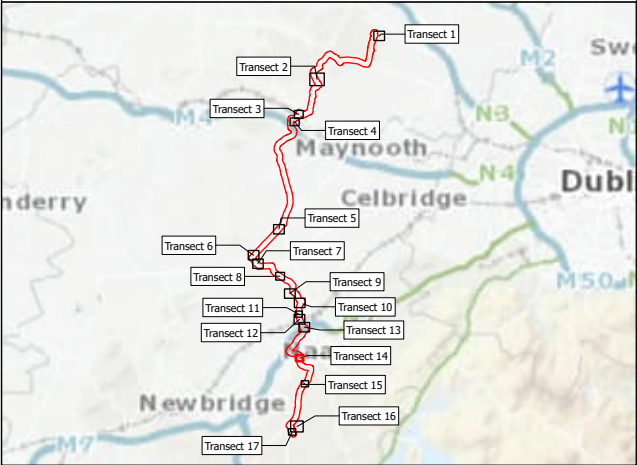
© Copyright 2023 Jacobs Engineering Ireland Limited. The concepts and information contained in this document are the property of Jacobs. Use or copying of this document in whole or in part without the written permission of Jacobs constitutes an infringement of copyright. Limitation: This drawing has been prepared on behalf of, and for the exclusive use of Jacobs' Client, and is subject to, and issued in accordance with, the provisions of the contract between Jacobs and the Client. Jacobs accepts no liability or responsibility whatsoever for, or in respect of, any use of, or reliance upon, this drawing by any third party.





Ordnance Survey Ireland Licence No. EN 0061515-19 © Ordnance Survey Ireland/Government of Ireland. Contains Irish Public Sector Data licensed under a Creative Commons Attribution 4.0 International (CC BY 4.0) licence.

Figure 10.4



- Proposed Cable Route    — Breeding Birds Transect 14  
■ Study Area (250m Buffer)
- Breeding Bird Survey Points**  
● Visit 1    ● Visit 2    ● Visit 3
- Birds within study area (BTO code and common name)**
- |                    |                      |
|--------------------|----------------------|
| B. - Blackbird     | LT - Long-tailed Tit |
| BC - Blackcap      | MH - Moorhen         |
| BF - Bullfinch     | R. - Robin           |
| BT - Blue Tit      | RB - Reed Bunting    |
| CD - Collared Dove | RO - Rook            |
| CH - Chaffinch     | SG - Starling        |
| GC - Goldcrest     | SL - Swallow         |
| GO - Goldfinch     | ST - Song Thrush     |
| GT - Great Tit     | SW - Sedge Warbler   |
| H. - Grey Heron    | WP - Woodpigeon      |
| HG - Herring Gull  | WR - Wren            |
| HS - House Sparrow | WW - Willow Warbler  |
| JD - Jackdaw       |                      |

01	Apr 2023	Final	BP	SJ	FL	FB
Rev.	Date	Purpose of revision	Drawn	Check'd	Rev'd	Appr'd

Client

**EirGrid**

**Jacobs**  
Merrion House, Merrion Road, Dublin, D04 R2C5, Ireland.  
www.jacobs.com

Project

Kildare-Meath Grid Upgrade

Drawing Title

Breeding Bird Survey Transect 14  
Sheet 14 of 17

Drawing Status

Final

Scale @ A3	1:2,000	DO NOT SCALE
------------	---------	--------------

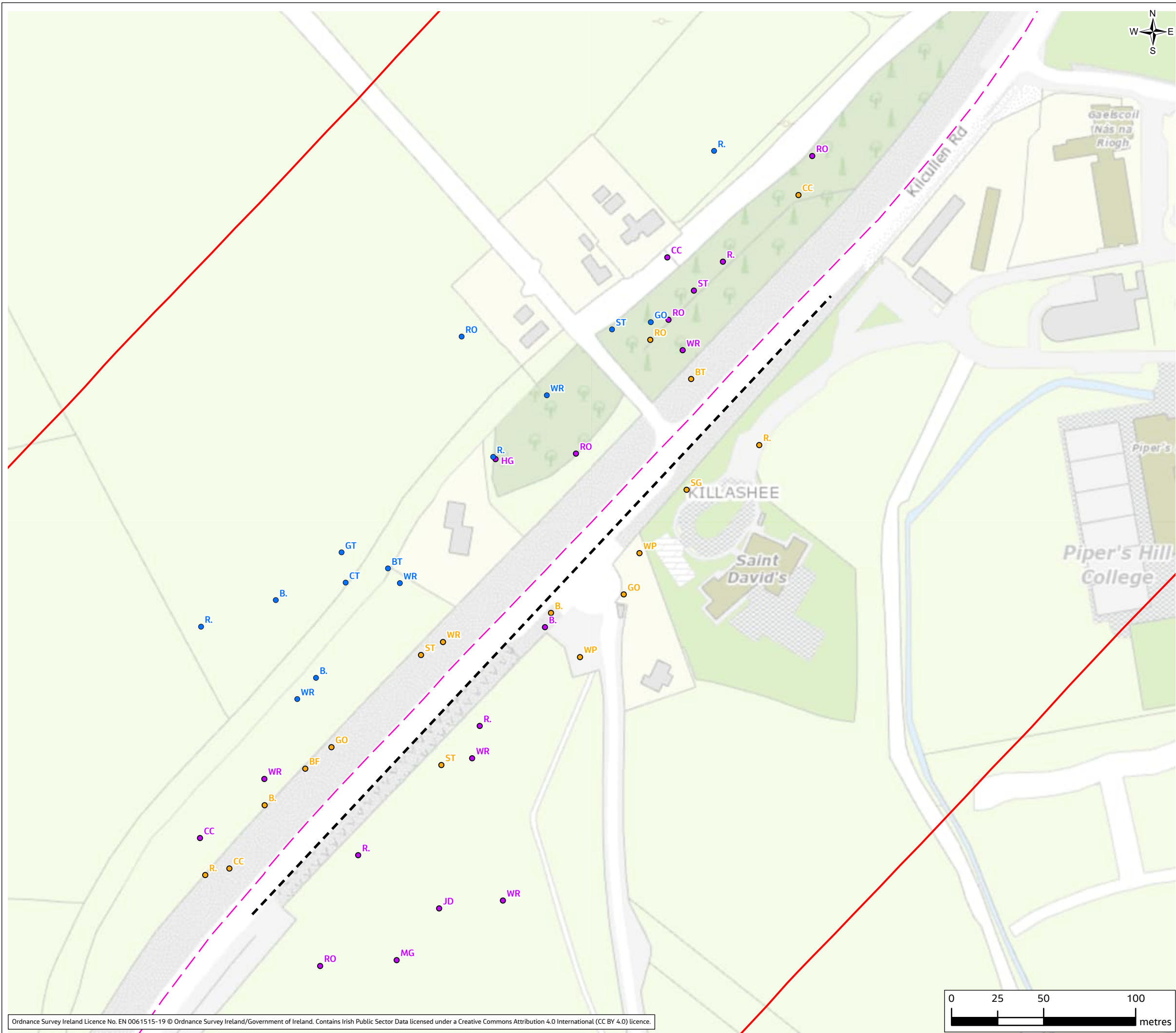
Jacobs No.	321084AH
------------	----------

Client No.	CP966
------------	-------

Drawing No.	321084AH-JAC-ZZ-XX-DR-K-3108
-------------	------------------------------

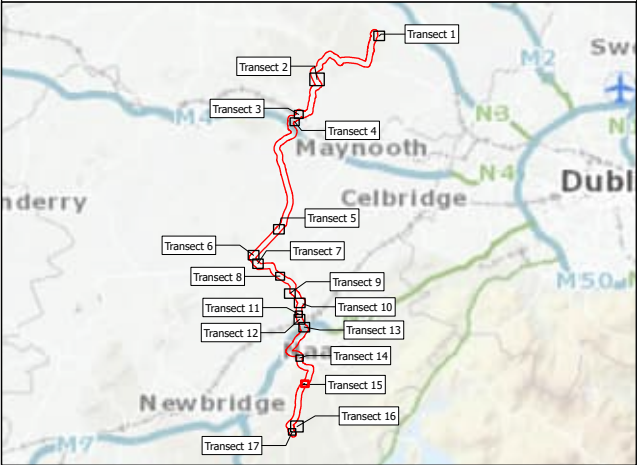
© Copyright 2023 Jacobs Engineering Ireland Limited. The concepts and information contained in this document are the property of Jacobs. Use or copying of this document in whole or in part without the written permission of Jacobs constitutes an infringement of copyright. Limitation: This drawing has been prepared on behalf of, and for the exclusive use of Jacobs' Client, and is subject to, and issued in accordance with, the provisions of the contract between Jacobs and the Client. Jacobs accepts no liability or responsibility whatsoever for, or in respect of, any use of, or reliance upon, this drawing by any third party.





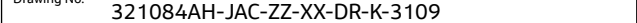


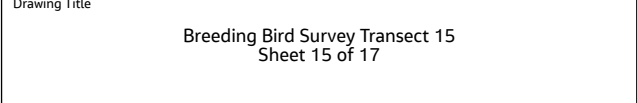
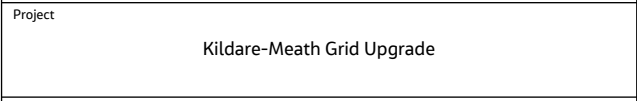
Ordnance Survey Ireland Licence No. EN 0061515-19 © Ordnance Survey Ireland/Government of Ireland. Contains Irish Public Sector Data licensed under a Creative Commons Attribution 4.0 International (CC BY 4.0) licence.

Figure 10.4



- Proposed Cable Route    — Breeding Birds Transect 15
- Study Area (250m Buffer)
- Breeding Bird Survey Points**
- Visit 1
  - Visit 2
  - Visit 3
- Birds within study area (BTO code and common name)**
- B. - Blackbird
  - BF - Bullfinch
  - BT - Blue Tit
  - CC - Chiffchaff
  - CT - Coal Tit
  - GO - Goldfinch
  - GT - Great Tit
  - HG - Herring Gull
  - JD - Jackdaw
  - MG - Magpie
  - R. - Robin
  - RO - Rook
  - SG - Starling
  - ST - Song Thrush
  - WP - Woodpigeon
  - WR - Wren

01	Apr 2023	Final	BP	SJ	FL	FB
Rev.	Date	Purpose of revision	Drawn	Check'd	Rev'd	Appr'd

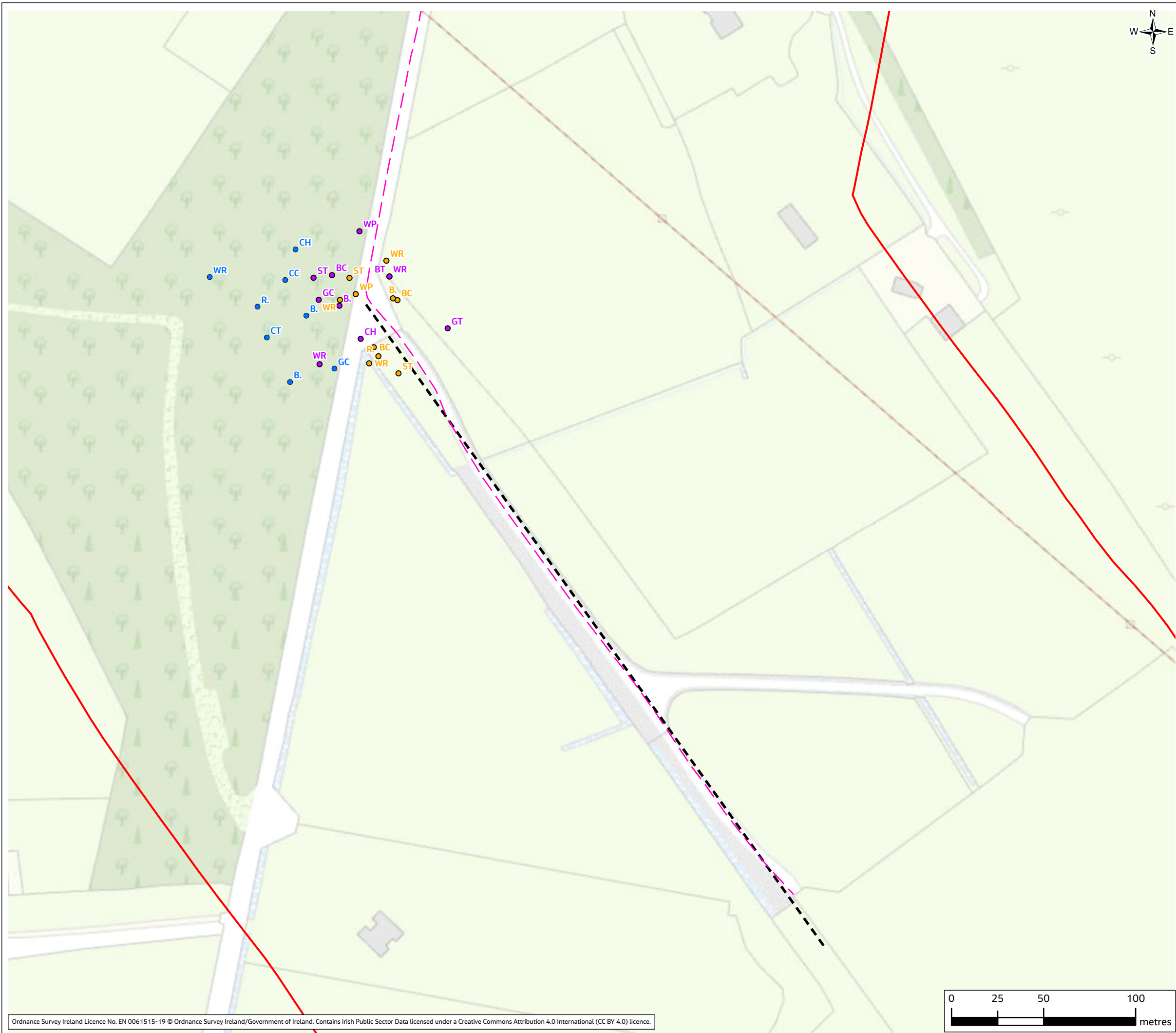


© Copyright 2023 Jacobs Engineering Ireland Limited. The concepts and information contained in this document are the property of Jacobs. Use or copying of this document in whole or in part without the written permission of Jacobs constitutes an infringement of copyright. Limitation: This drawing has been prepared on behalf of, and for the exclusive use of Jacobs' Client, and is subject to, and issued in accordance with, the provisions of the contract between Jacobs and the Client. Jacobs accepts no liability or responsibility whatsoever for, or in respect of, any use of, or reliance upon, this drawing by any third party.









### Figure 10.4

--- Proposed Cable Route    — Breeding Birds Transect 17

■ Study Area (250m Buffer)

**Breeding Bird Survey Points**

- Visit 1    ● Visit 2    ● Visit 3

**Birds within study area (BTO code and common name)**

- B. - Blackbird
- BC - Blackcap
- BT - Blue Tit
- CC - Chiffchaff
- CH - Chaffinch
- CT - Coal Tit
- GC - Goldcrest
- GT - Great Tit
- R. - Robin
- ST - Song Thrush
- WP - Woodpigeon
- WR - Wren

01	Apr 2023	Final	BP	SJ	FL	FB
Rev.	Date	Purpose of revision	Drawn	Check'd	Rev'd	Appr'd
Client						
<b>Jacobs</b> Merrion House, Merrion Road, Dublin, D04 R2C5, Ireland. www.jacobs.com						
Project						
Kildare-Meath Grid Upgrade						
Drawing Title						
Breeding Bird Survey Transect 17 Sheet 17 of 17						
Drawing Status						
Final						
Scale @ A3		1:2,000			DO NOT SCALE	
Jacobs No.		321084AH				
Client No.		CP966				
Drawing No.		321084AH-JAC-ZZ-XX-DR-K-3111				
© Copyright 2023 Jacobs Engineering Ireland Limited. The concepts and information contained in this document are the property of Jacobs. Use or copying of this document in whole or in part without the written permission of Jacobs constitutes an infringement of copyright. Limitation: This drawing has been prepared on behalf of, and for the exclusive use of Jacobs' Client, and is subject to, and issued in accordance with, the provisions of the contract between Jacobs and the Client. Jacobs accepts no liability or responsibility whatsoever for, or in respect of, any use of, or reliance upon, this drawing by any third party.						