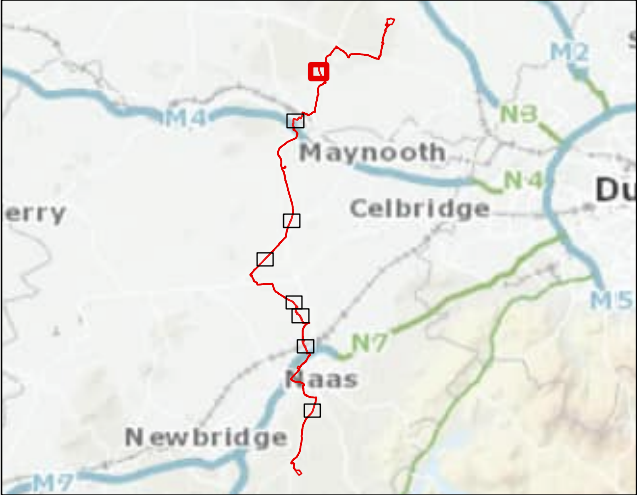


Ordnance Survey Ireland Licence No. EN 0061515-19 © Ordnance Survey Ireland/Government of Ireland. Contains Irish Public Sector Data licensed under a Creative Commons Attribution 4.0 International (CC BY 4.0) licence.

Volume 4, Figure 13.2



- Legend**
- Proposed Cable Route
  - Planning Application Boundary
  - Study Area (50m Buffer)
  - Protected Structure
  - National Inventory of Architectural Heritage (Regional importance)

01	Apr 2023	Final	PM	SJ	FL	FB
Rev.	Date	Purpose of revision	Drawn	Check'd	Rev'd	Appr'd

Client



**Jacobs**  
Merriion House, Merriion Road, Dublin, D04 R2C5, Ireland.  
www.jacobs.com

Project

Kildare-Meath Grid Upgrade

Drawing Title

Locations of architectural heritage

Sheet 1 of 8

Drawing Status

Final

Scale @ A3	1:4,000	DO NOT SCALE
------------	---------	--------------

Jacobs No.	321084AH
------------	----------

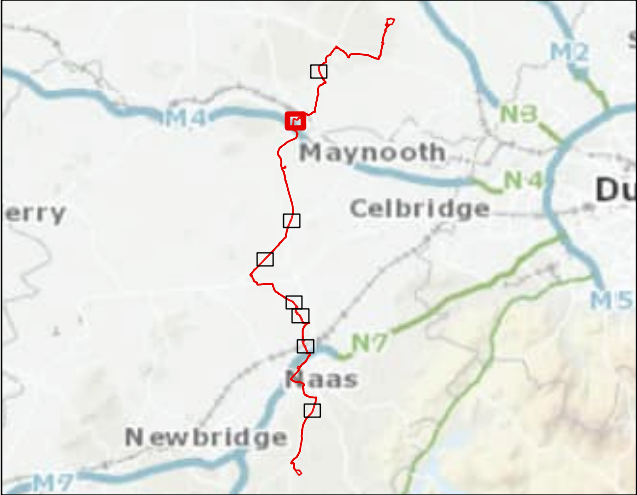
Client No.	CP966
------------	-------

Drawing No.	321084AH-JAC-ZZ-XX-DR-K-3212
-------------	------------------------------

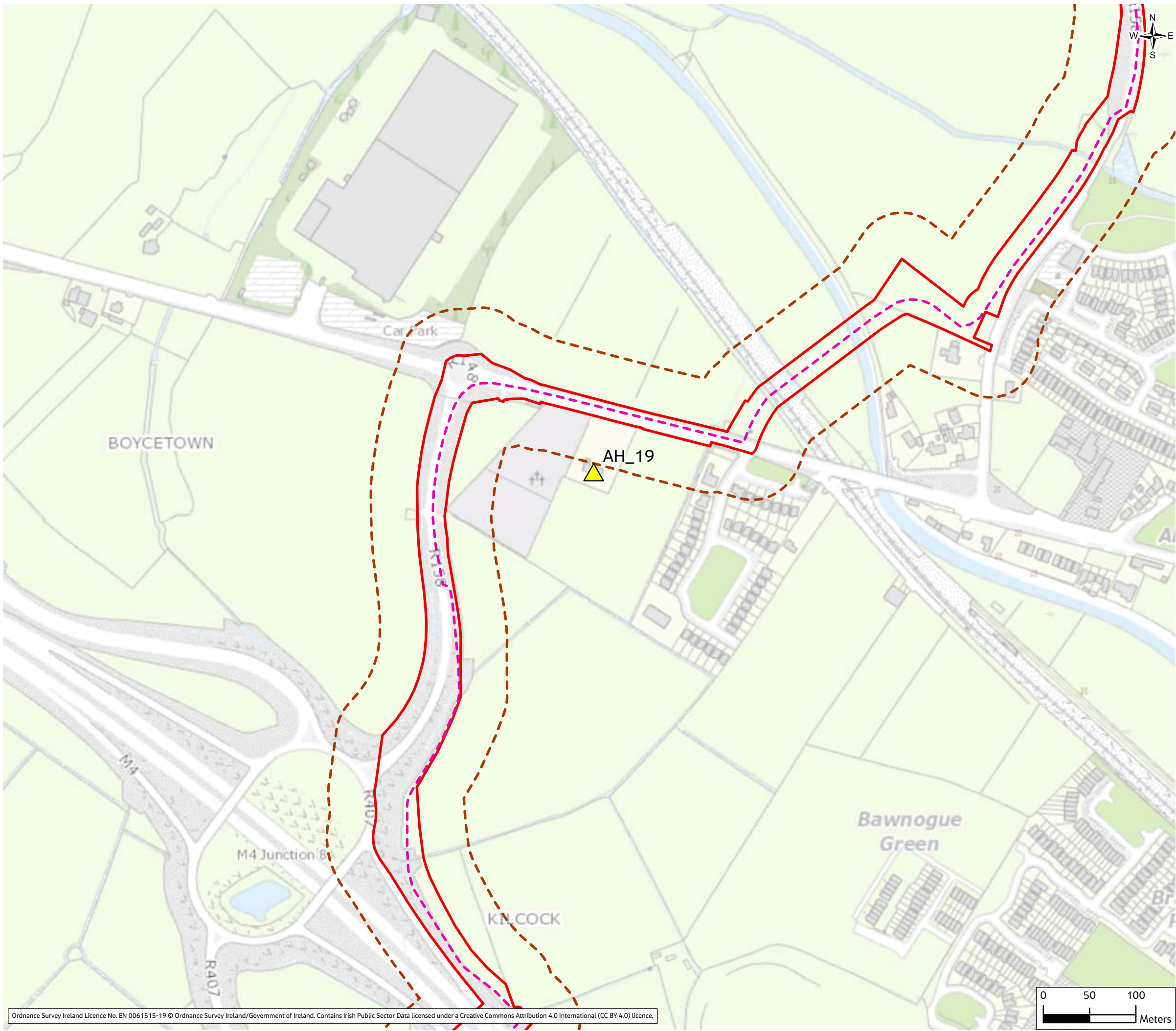
© Copyright 2023 Jacobs Engineering Ireland Limited. The concepts and information contained in this document are the property of Jacobs. Use or copying of this document in whole or in part without the written permission of Jacobs constitutes an infringement of copyright. Limitation: This drawing has been prepared on behalf of, and for the exclusive use of Jacobs' Client, and is subject to, and issued in accordance with, the provisions of the contract between Jacobs and the Client. Jacobs accepts no liability or responsibility whatsoever for, or in respect of, any use of, or reliance upon, this drawing by any third party.



Volume 4, Figure 13.2



- Legend**
- Proposed Cable Route
  - Planning Application Boundary
  - Study Area (50m Buffer)
  - Protected Structure
  - National Inventory of Architectural Heritage (Regional importance)



Ordnance Survey Ireland Licence No. EN 0061515-19 © Ordnance Survey Ireland/Government of Ireland. Contains Irish Public Sector Data licensed under a Creative Commons Attribution 4.0 International (CC BY 4.0) licence.

01	Apr 2023	Final	PM	SJ	FL	FB
Rev.	Date	Purpose of revision	Drawn	Check'd	Rev'd	Appr'd

Client



**Jacobs**

Merrion House, Merrion Road, Dublin, D04 R2C5, Ireland.  
www.jacobs.com

Project

Kildare-Meath Grid Upgrade

Drawing Title

Locations of architectural heritage

Sheet 2 of 8

Drawing Status

Final

Scale @ A3

1:4,000

DO NOT SCALE

Jacobs No.

321084AH

Client No.

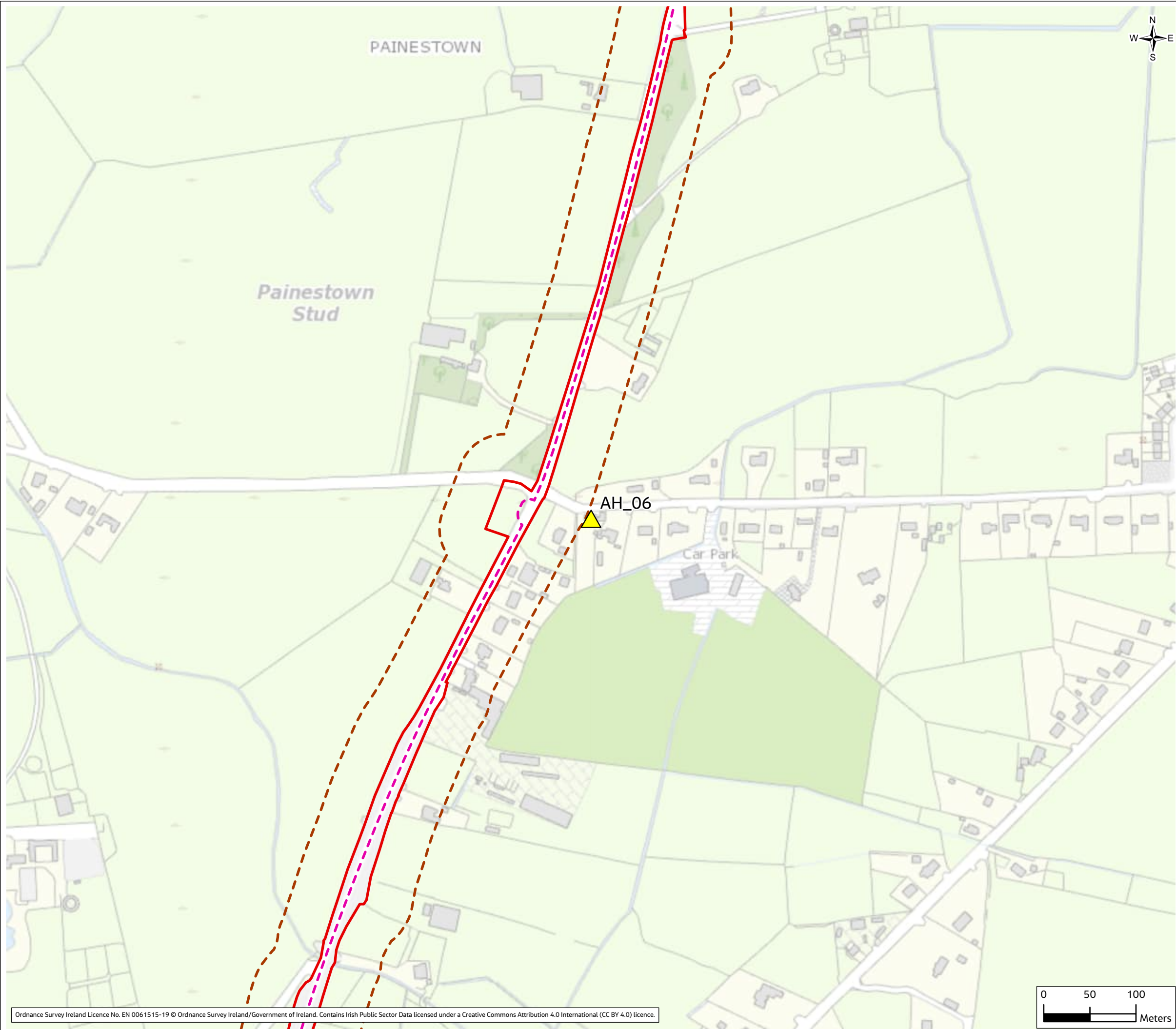
CP966

Drawing No.

321084AH-JAC-ZZ-XX-DR-K-3213

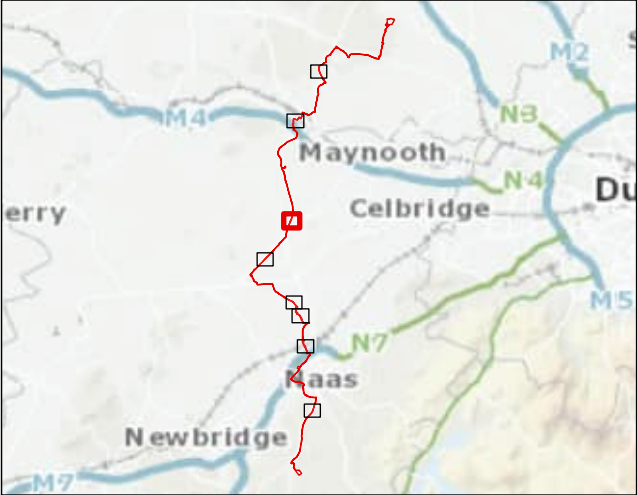
© Copyright 2023 Jacobs Engineering Ireland Limited. The concepts and information contained in this document are the property of Jacobs. Use or copying of this document in whole or in part without the written permission of Jacobs constitutes an infringement of copyright. Limitation: This drawing has been prepared on behalf of, and for the exclusive use of Jacobs' Client, and is subject to, and issued in accordance with, the provisions of the contract between Jacobs and the Client. Jacobs accepts no liability or responsibility whatsoever for, or in respect of, any use of, or reliance upon, this drawing by any third party.





Ordnance Survey Ireland Licence No. EN 0061515-19 © Ordnance Survey Ireland/Government of Ireland. Contains Irish Public Sector Data licensed under a Creative Commons Attribution 4.0 International (CC BY 4.0) licence.

Volume 4, Figure 13.2



- Legend**
- Proposed Cable Route
  - Planning Application Boundary
  - Study Area (50m Buffer)
  - Protected Structure
  - National Inventory of Architectural Heritage (Regional importance)

01	Apr 2023	Final	PM	SJ	FL	FB
Rev.	Date	Purpose of revision	Drawn	Check'd	Rev'd	Appr'd

Client



Jacobs

Merrion House, Merrion Road, Dublin, D04 R2C5, Ireland.  
www.jacobs.com

Project  
Kildare-Meath Grid Upgrade

Drawing Title  
Locations of architectural heritage  
Sheet 3 of 8

Drawing Status  
Final

Scale @ A3  
1:4,000  
DO NOT SCALE

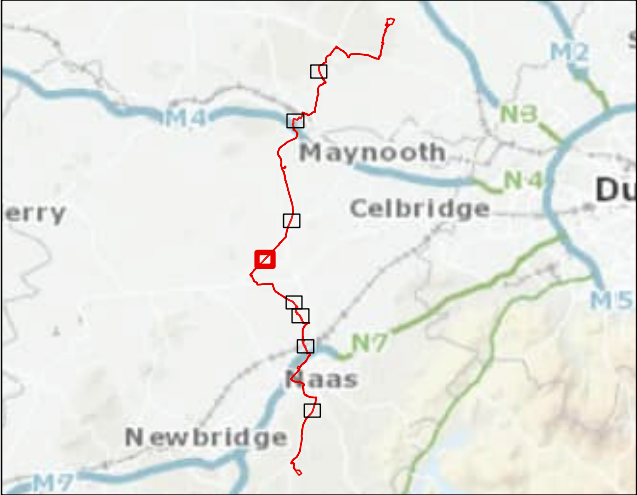
Jacobs No.  
321084AH

Client No.  
CP966

Drawing No.  
321084AH-JAC-ZZ-XX-DR-K-3214

© Copyright 2023 Jacobs Engineering Ireland Limited. The concepts and information contained in this document are the property of Jacobs. Use or copying of this document in whole or in part without the written permission of Jacobs constitutes an infringement of copyright. Limitation: This drawing has been prepared on behalf of, and for the exclusive use of Jacobs' Client, and is subject to, and issued in accordance with, the provisions of the contract between Jacobs and the Client. Jacobs accepts no liability or responsibility whatsoever for, or in respect of, any use of, or reliance upon, this drawing by any third party.

Volume 4, Figure 13.2



- Legend**
- Proposed Cable Route
  - Planning Application Boundary
  - Study Area (50m Buffer)
  - Protected Structure
  - National Inventory of Architectural Heritage (Regional importance)

01	Apr 2023	Final	PM	SJ	FL	FB
Rev.	Date	Purpose of revision	Drawn	Check'd	Rev'd	Appr'd

Client



**Jacobs**

Merrion House, Merrion Road, Dublin, D04 R2C5, Ireland.  
www.jacobs.com

Project

Kildare-Meath Grid Upgrade

Drawing Title

Locations of architectural heritage

Sheet 4 of 8

Drawing Status

Final

Scale @ A3

1:4,000

DO NOT SCALE

Jacobs No.

321084AH

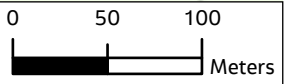
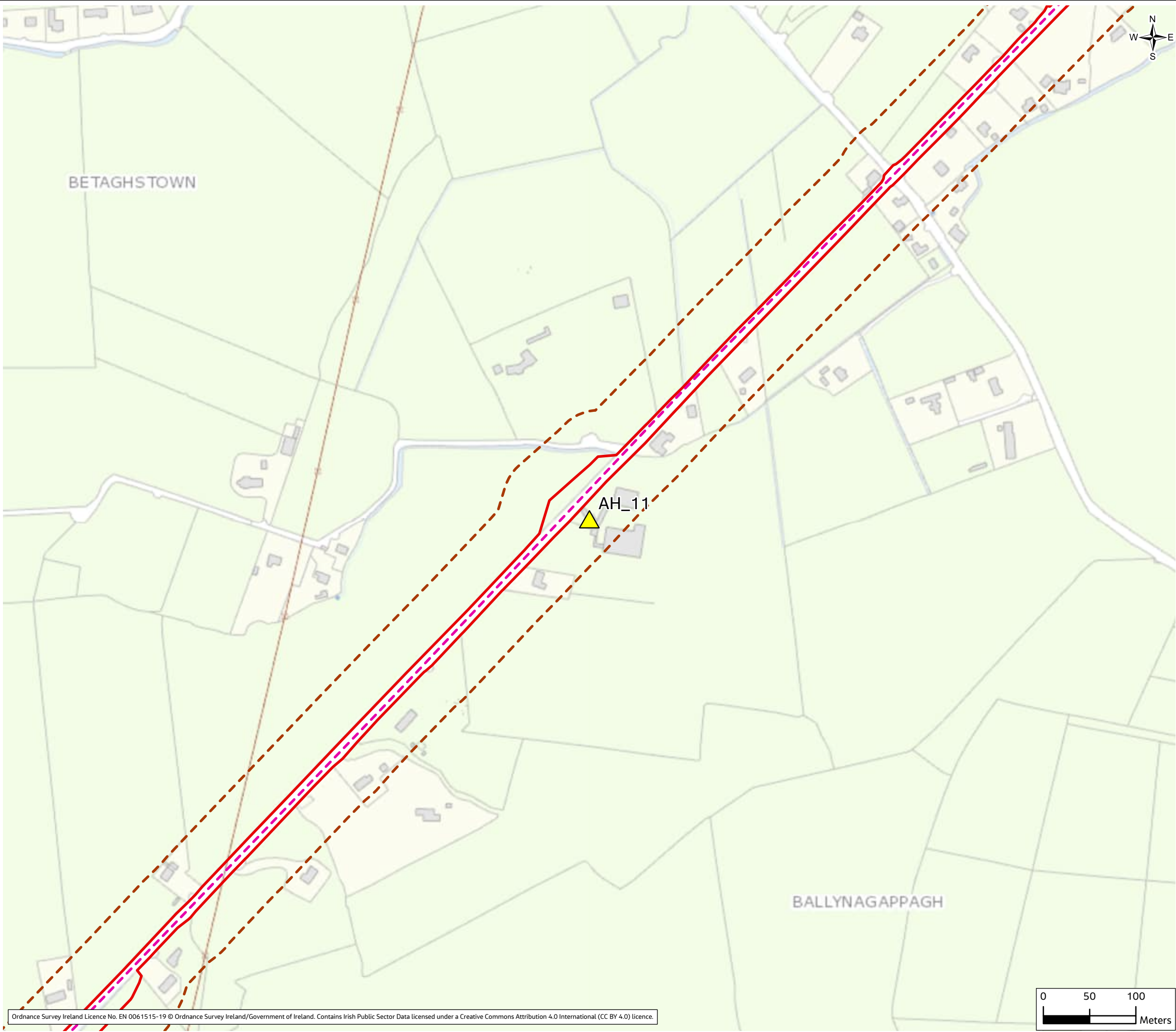
Client No.

CP966

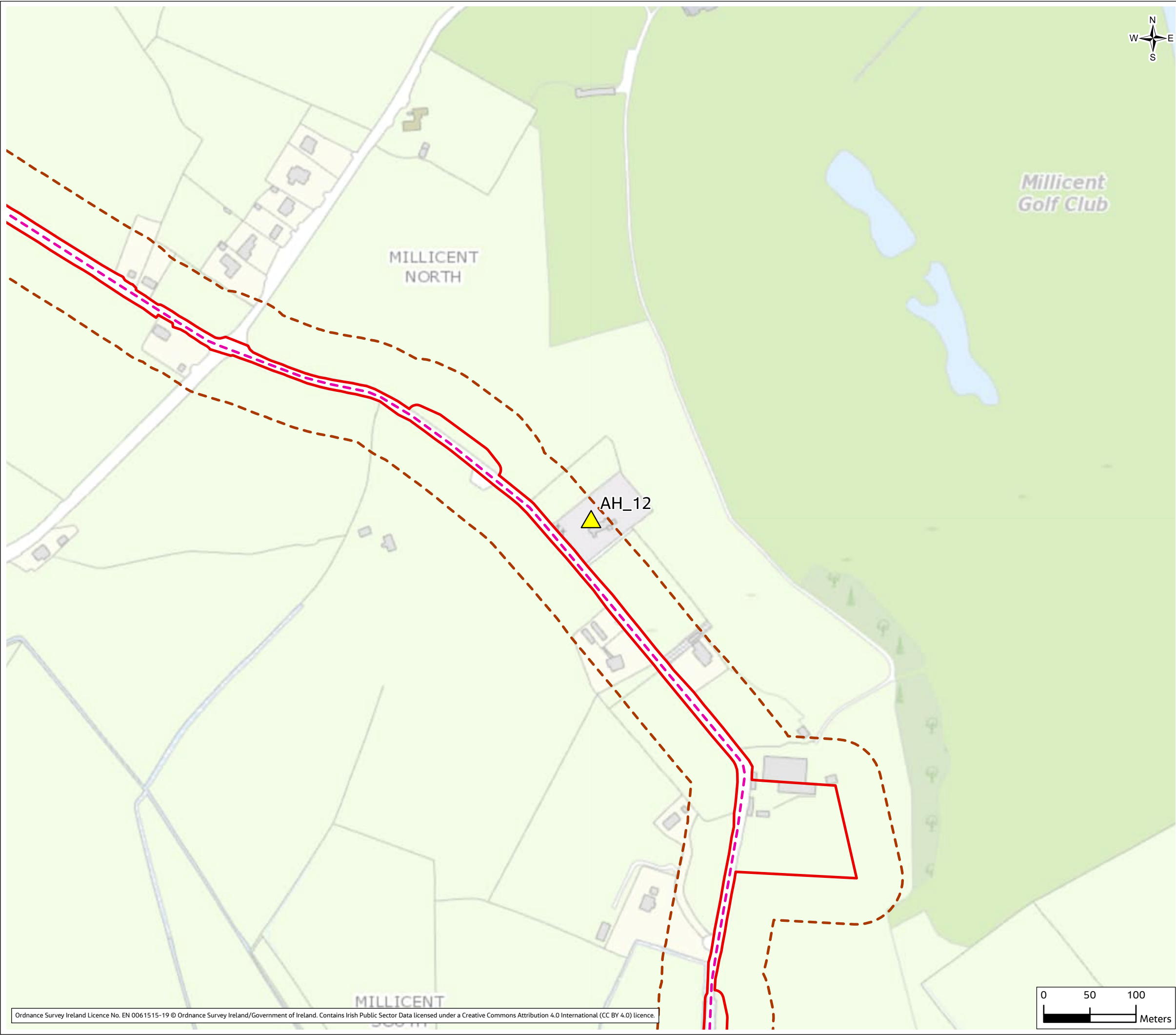
Drawing No.

321084AH-JAC-ZZ-XX-DR-K-3215

© Copyright 2023 Jacobs Engineering Ireland Limited. The concepts and information contained in this document are the property of Jacobs. Use or copying of this document in whole or in part without the written permission of Jacobs constitutes an infringement of copyright.  
Limitation: This drawing has been prepared on behalf of, and for the exclusive use of Jacobs' Client, and is subject to, and issued in accordance with, the provisions of the contract between Jacobs and the Client. Jacobs accepts no liability or responsibility whatsoever for, or in respect of, any use of, or reliance upon, this drawing by any third party.

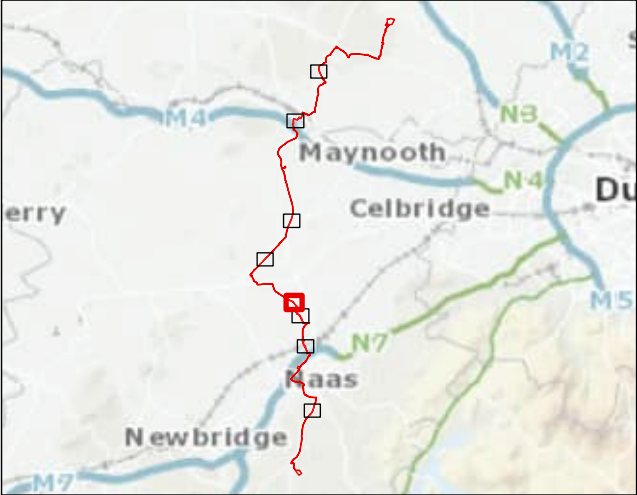






Ordnance Survey Ireland Licence No. EN 0061515-19 © Ordnance Survey Ireland/Government of Ireland. Contains Irish Public Sector Data licensed under a Creative Commons Attribution 4.0 International (CC BY 4.0) licence.

Volume 4, Figure 13.2



- Legend**
- Proposed Cable Route
  - Planning Application Boundary
  - Study Area (50m Buffer)
  - Protected Structure
  - National Inventory of Architectural Heritage (Regional importance)

01	Apr 2023	Final	PM	SJ	FL	FB
Rev.	Date	Purpose of revision	Drawn	Check'd	Rev'd	Appr'd

Client



**Jacobs**  
Merrion House, Merrion Road, Dublin, D04 R2C5, Ireland.  
[www.jacobs.com](http://www.jacobs.com)

Project

Kildare-Meath Grid Upgrade

Drawing Title

Locations of architectural heritage

Sheet 5 of 8

Drawing Status

Final

Scale @ A3

1:4,000

DO NOT SCALE

Jacobs No.

321084AH

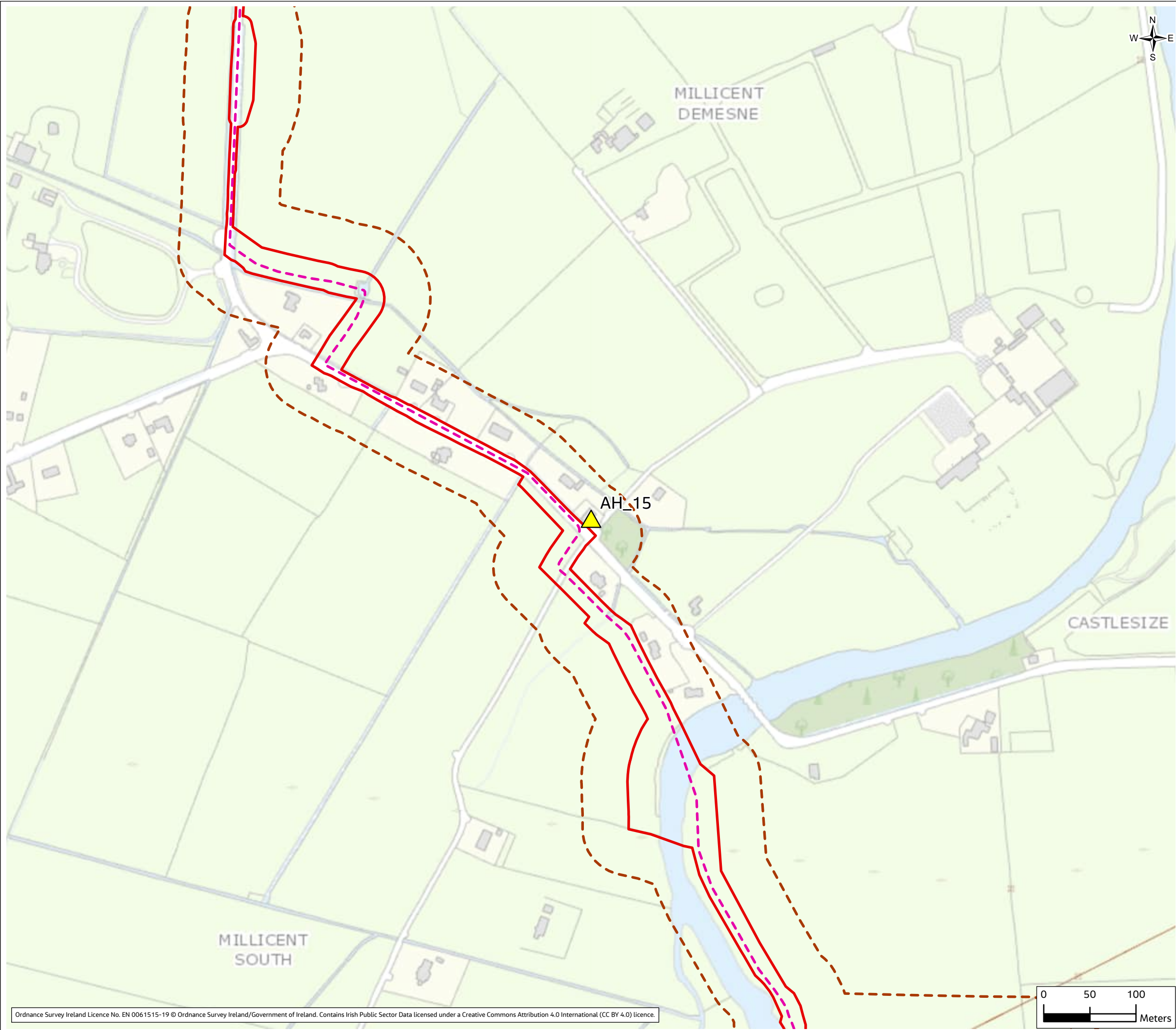
Client No.

CP966

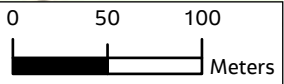
Drawing No.

321084AH-JAC-ZZ-XX-DR-K-3216

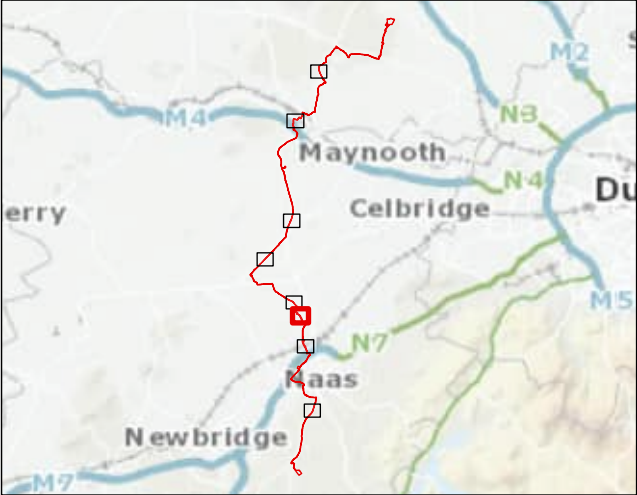
© Copyright 2023 Jacobs Engineering Ireland Limited. The concepts and information contained in this document are the property of Jacobs. Use or copying of this document in whole or in part without the written permission of Jacobs constitutes an infringement of copyright. Limitation: This drawing has been prepared on behalf of, and for the exclusive use of Jacobs' Client, and is subject to, and issued in accordance with, the provisions of the contract between Jacobs and the Client. Jacobs accepts no liability or responsibility whatsoever for, or in respect of, any use of, or reliance upon, this drawing by any third party.



Ordnance Survey Ireland Licence No. EN 0061515-19 © Ordnance Survey Ireland/Government of Ireland. Contains Irish Public Sector Data licensed under a Creative Commons Attribution 4.0 International (CC BY 4.0) licence.



Volume 4, Figure 13.2



- Legend**
- Proposed Cable Route
  - Planning Application Boundary
  - Study Area (50m Buffer)
  - Protected Structure
  - National Inventory of Architectural Heritage (Regional importance)

01	Apr 2023	Final	PM	SJ	FL	FB	
Rev.	Date	Purpose of revision	Drawn	Check'd	Rev'd	Appr'd	

Client

**EirGrid**

**Jacobs**  
Merrion House, Merrion Road, Dublin, D04 R2C5, Ireland.  
www.jacobs.com

Project

Kildare-Meath Grid Upgrade

Drawing Title

Locations of architectural heritage

Sheet 6 of 8

Drawing Status

Final

Scale @ A3	1:4,000	DO NOT SCALE
------------	---------	--------------

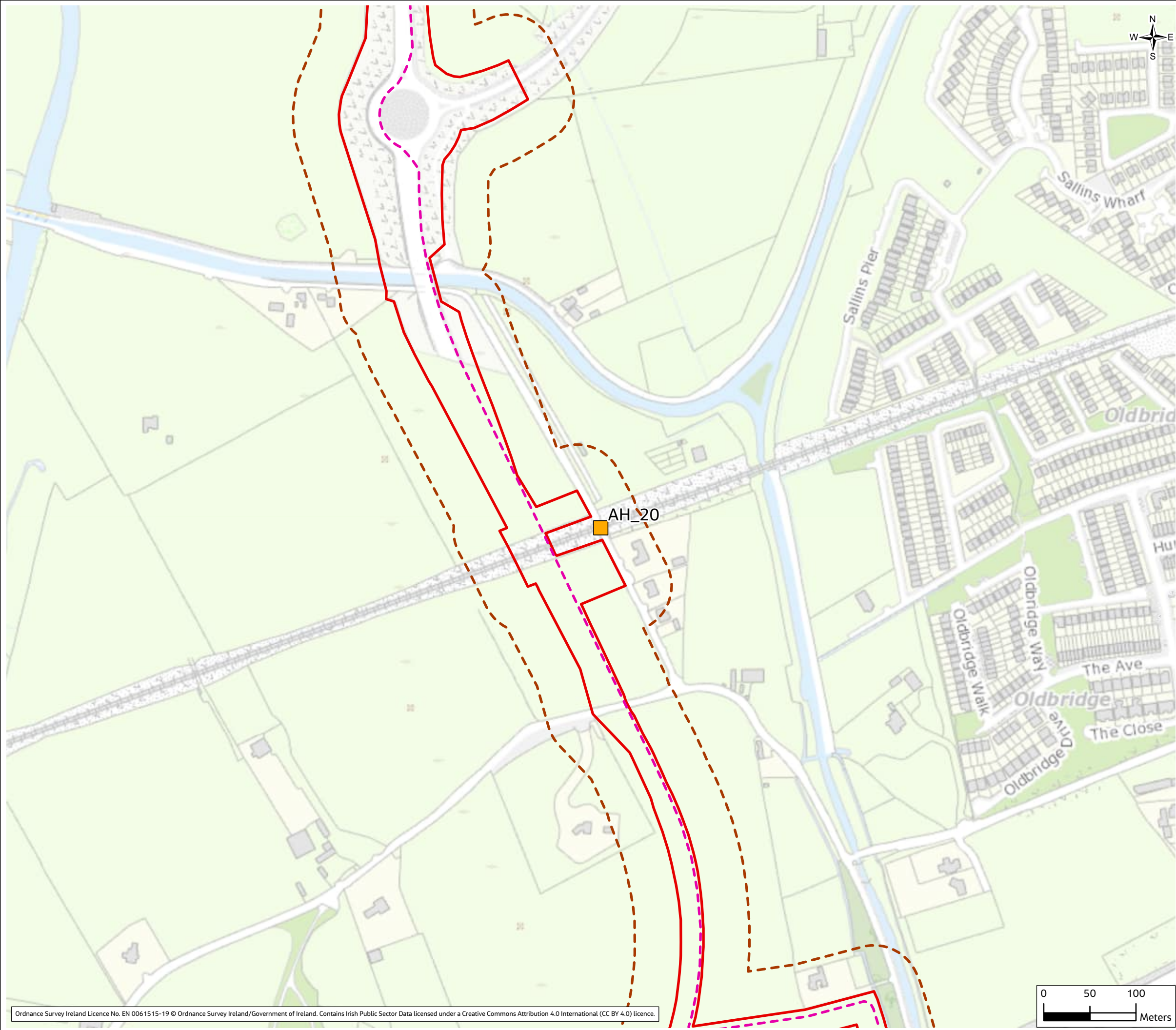
Jacobs No.	321084AH
------------	----------

Client No.	CP966
------------	-------

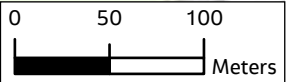
Drawing No.	321084AH-JAC-ZZ-XX-DR-K-3217
-------------	------------------------------

© Copyright 2023 Jacobs Engineering Ireland Limited. The concepts and information contained in this document are the property of Jacobs. Use or copying of this document in whole or in part without the written permission of Jacobs constitutes an infringement of copyright. Limitation: This drawing has been prepared on behalf of, and for the exclusive use of Jacobs' Client, and is subject to, and issued in accordance with, the provisions of the contract between Jacobs and the Client. Jacobs accepts no liability or responsibility whatsoever for, or in respect of, any use of, or reliance upon, this drawing by any third party.

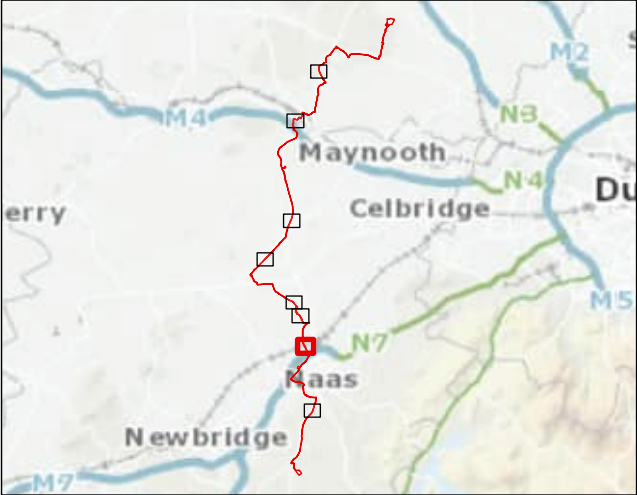




Ordnance Survey Ireland Licence No. EN 0061515-19 © Ordnance Survey Ireland/Government of Ireland. Contains Irish Public Sector Data licensed under a Creative Commons Attribution 4.0 International (CC BY 4.0) licence.



Volume 4, Figure 13.2



- Legend**
- Proposed Cable Route
  - Planning Application Boundary
  - Study Area (50m Buffer)
  - Protected Structure
  - National Inventory of Architectural Heritage (Regional importance)

01	Apr 2023	Final	PM	SJ	FL	FB
Rev.	Date	Purpose of revision	Drawn	Check'd	Rev'd	Appr'd

Client



Jacobs

Merrion House, Merrion Road, Dublin, D04 R2C5, Ireland.  
www.jacobs.com

Project

Kildare-Meath Grid Upgrade

Drawing Title

Locations of architectural heritage

Sheet 7 of 8

Drawing Status

Final

Scale @ A3

1:4,000

DO NOT SCALE

Jacobs No.

321084AH

Client No.

CP966

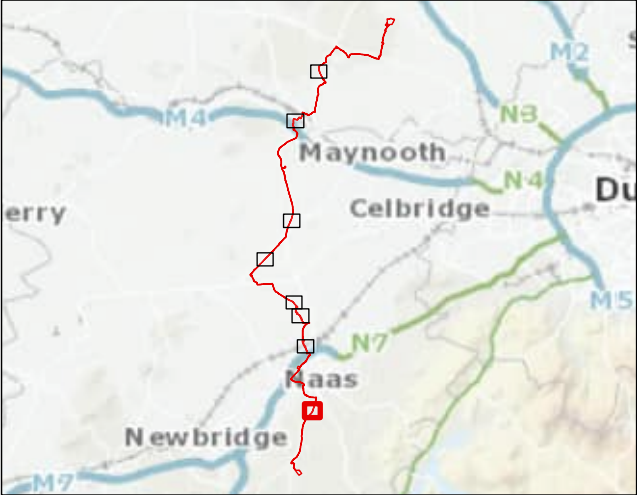
Drawing No.

321084AH-JAC-ZZ-XX-DR-K-3218

© Copyright 2023 Jacobs Engineering Ireland Limited. The concepts and information contained in this document are the property of Jacobs. Use or copying of this document in whole or in part without the written permission of Jacobs constitutes an infringement of copyright. Limitation: This drawing has been prepared on behalf of, and for the exclusive use of Jacobs' Client, and is subject to, and issued in accordance with, the provisions of the contract between Jacobs and the Client. Jacobs accepts no liability or responsibility whatsoever for, or in respect of, any use of, or reliance upon, this drawing by any third party.



Volume 4, Figure 13.2



- Legend**
- Proposed Cable Route
  - Planning Application Boundary
  - Study Area (50m Buffer)
  - Protected Structure
  - National Inventory of Architectural Heritage (Regional importance)

01	Apr 2023	Final	PM	SJ	FL	FB
Rev.	Date	Purpose of revision	Drawn	Check'd	Rev'd	Appr'd

Client

Jacobs

Merrion House, Merrion Road, Dublin, D04 R2C5, Ireland.  
www.jacobs.com

Project

Kildare-Meath Grid Upgrade

Drawing Title

Locations of architectural heritage

Sheet 8 of 8

Drawing Status

Final

Scale @ A3	1:4,000	DO NOT SCALE
Jacobs No.	321084AH	
Client No.	CP966	

Drawing No.

321084AH-JAC-ZZ-XX-DR-K-3219

© Copyright 2023 Jacobs Engineering Ireland Limited. The concepts and information contained in this document are the property of Jacobs. Use or copying of this document in whole or in part without the written permission of Jacobs constitutes an infringement of copyright. Limitation: This drawing has been prepared on behalf of, and for the exclusive use of Jacobs' Client, and is subject to, and issued in accordance with, the provisions of the contract between Jacobs and the Client. Jacobs accepts no liability or responsibility whatsoever for, or in respect of, any use of, or reliance upon, this drawing by any third party.

