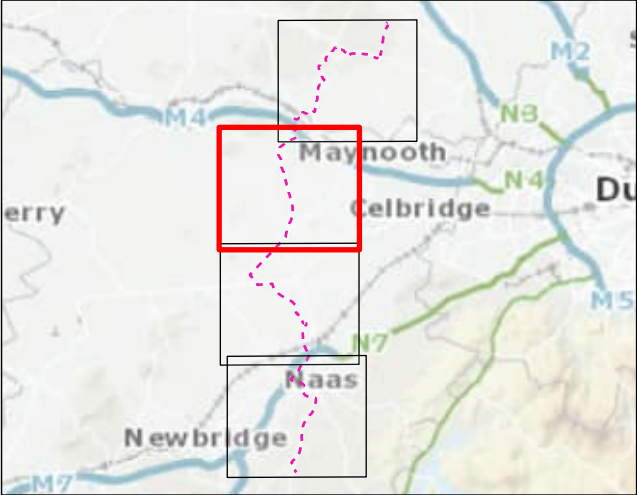


Ordnance Survey Ireland Licence No. EN 0061515-19 © Ordnance Survey Ireland/Government of Ireland. Contains Irish Public Sector Data licensed under a Creative Commons Attribution 4.0 International (CC BY 4.0) licence.

Volume 4, Figure 15.1



- Legend**
- Proposed Cable Route
  - Affected Land Parcels
  - Affected Land Parcels not registered on PRAI

01	Apr 2023	Final	PM	SJ	JL	FB
Rev.	Date	Purpose of revision	Drawn	Check'd	Rev'd	Appr'd

Client



Jacobs

Merrion House, Merrion Road, Dublin, D04 R2C5, Ireland.  
www.jacobs.com

Project

Kildare-Meath Grid Upgrade

Drawing Title

Material Assets Agriculture - Landowner Map

Drawing Status

Final

Scale @ A3

1:35,000

DO NOT SCALE

Jacobs No.

321084AH

Client No.

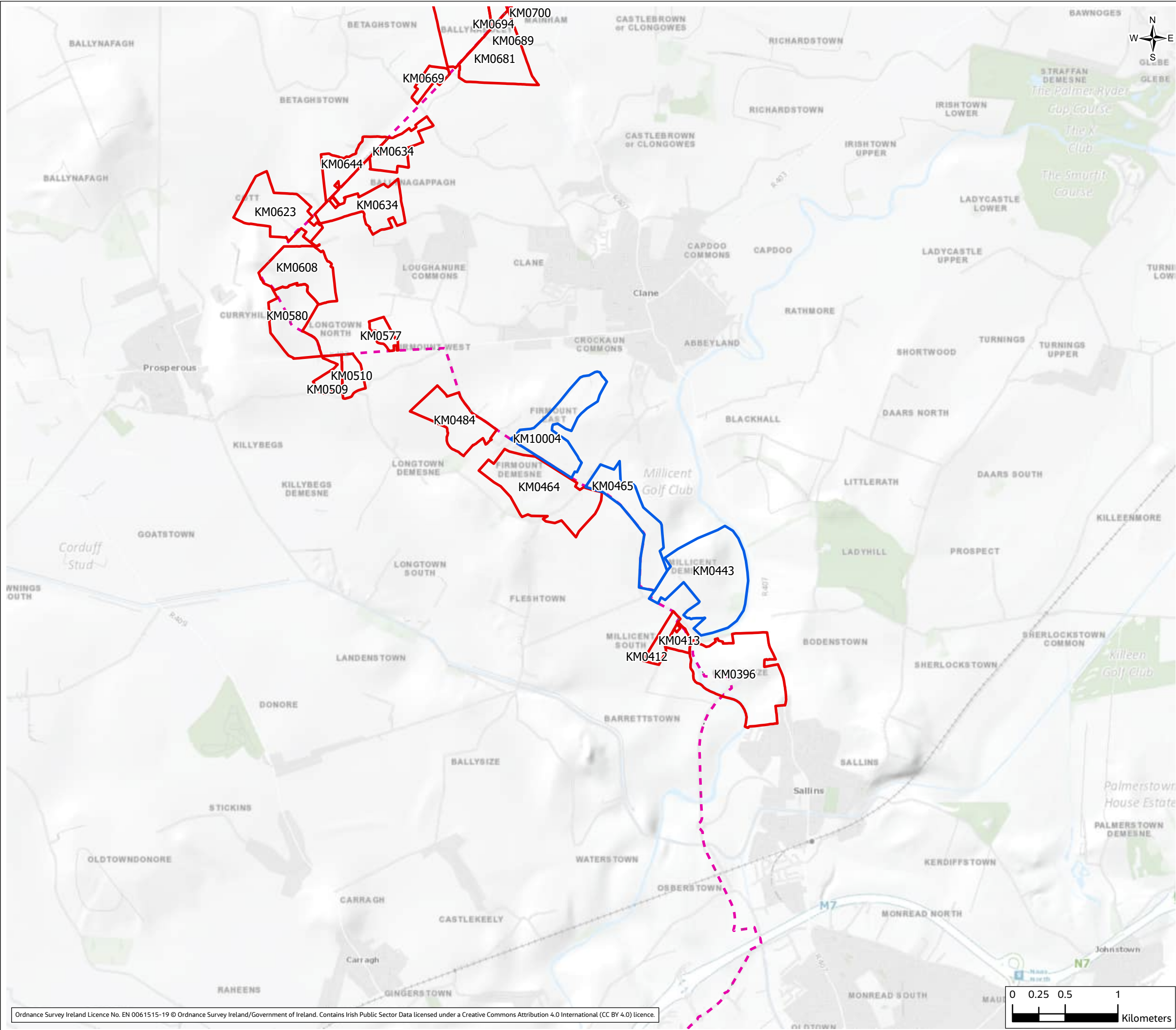
CP966

Drawing No.

321084AH-JAC-ZZ-XX-DR-K-3601

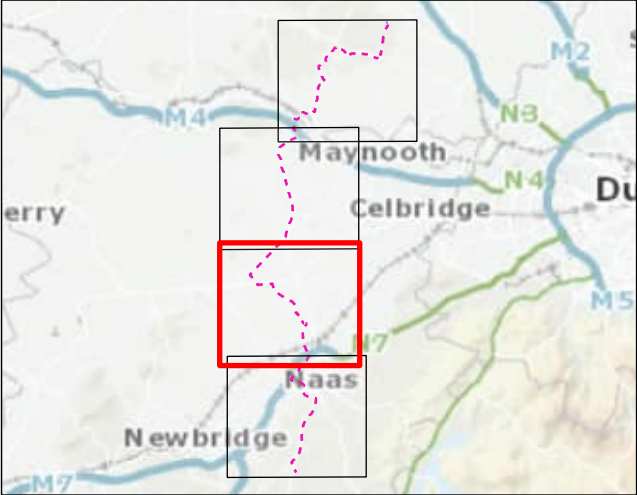
© Copyright 2023 Jacobs Engineering Ireland Limited. The concepts and information contained in this document are the property of Jacobs. Use or copying of this document in whole or in part without the written permission of Jacobs constitutes an infringement of copyright. Limitation: This drawing has been prepared on behalf of, and for the exclusive use of Jacobs' Client, and is subject to, and issued in accordance with, the provisions of the contract between Jacobs and the Client. Jacobs accepts no liability or responsibility whatsoever for, or in respect of, any use of, or reliance upon, this drawing by any third party.





Ordnance Survey Ireland Licence No. EN 0061515-19 © Ordnance Survey Ireland/Government of Ireland. Contains Irish Public Sector Data licensed under a Creative Commons Attribution 4.0 International (CC BY 4.0) licence.

Volume 4, Figure 15.1



- Legend**
- Proposed Cable Route
  - Affected Land Parcels
  - Affected Land Parcels not registered on PRAI

01	Apr 2023	Final	PM	SJ	JL	FB
Rev.	Date	Purpose of revision	Drawn	Check'd	Rev'd	Appr'd

Client

**EirGrid**

**Jacobs**  
Merrion House, Merrion Road, Dublin, D04 R2C5, Ireland.  
www.jacobs.com

Project

Kildare-Meath Grid Upgrade

Drawing Title

Material Assets Agriculture - Landowner Map

Drawing Status

Final

Scale @ A3

1:35,000

DO NOT SCALE

Jacobs No.

321084AH

Client No.

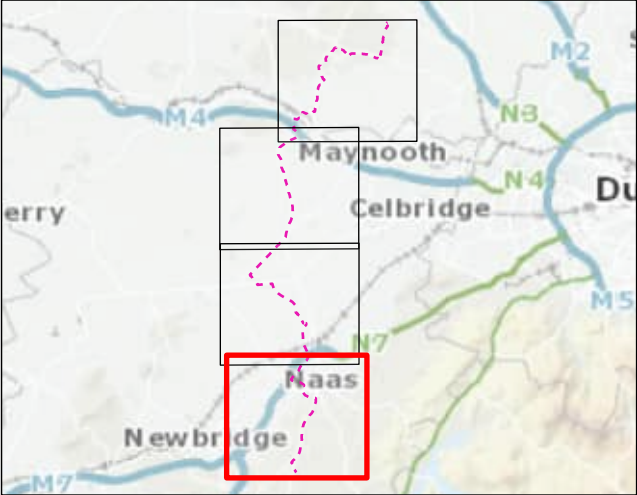
CP966

Drawing No.

321084AH-JAC-ZZ-XX-DR-K-3602

© Copyright 2023 Jacobs Engineering Ireland Limited. The concepts and information contained in this document are the property of Jacobs. Use or copying of this document in whole or in part without the written permission of Jacobs constitutes an infringement of copyright. Limitation: This drawing has been prepared on behalf of, and for the exclusive use of Jacobs' Client, and is subject to, and issued in accordance with, the provisions of the contract between Jacobs and the Client. Jacobs accepts no liability or responsibility whatsoever for, or in respect of, any use of, or reliance upon, this drawing by any third party.

Volume 4, Figure 15.1



Legend

- Proposed Cable Route
- Affected Land Parcels
- Affected Land Parcels not registered on PRAI

01	Apr 2023	Final	PM	SJ	JL	FB
Rev.	Date	Purpose of revision	Drawn	Check'd	Rev'd	Appr'd

Client



Jacobs

Merrion House, Merrion Road, Dublin, D04 R2C5, Ireland.  
www.jacobs.com

Project

Kildare-Meath Grid Upgrade

Drawing Title

Material Assets Agriculture - Landowner Map

Drawing Status

Final

Scale @ A3

1:35,000

DO NOT SCALE

Jacobs No.

321084AH

Client No.

CP966

Drawing No.

321084AH-JAC-ZZ-XX-DR-K-3603

© Copyright 2023 Jacobs Engineering Ireland Limited. The concepts and information contained in this document are the property of Jacobs. Use or copying of this document in whole or in part without the written permission of Jacobs constitutes an infringement of copyright. Limitation: This drawing has been prepared on behalf of, and for the exclusive use of Jacobs' Client, and is subject to, and issued in accordance with, the provisions of the contract between Jacobs and the Client. Jacobs accepts no liability or responsibility whatsoever for, or in respect of, any use of, or reliance upon, this drawing by any third party.

