

Legend

Planning Application Boundary

Landowner Property Boundary

Underground Cable Route/New Equipment

Watercourses

● XXXX

Chainage

Woodland Substation - New Equipment

Woodland Substation - Existing Infrastructure

Woodland Substation - Proposed Infrastructure

Development applied for under Meath County Council Planning Reference: 22/1550

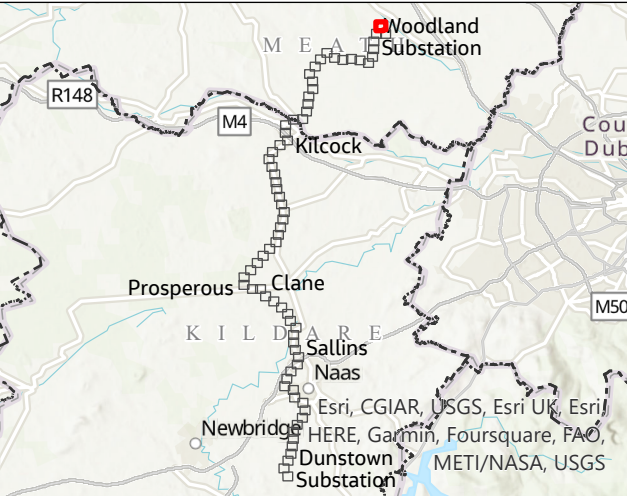
Cutline for the previous and the next sheet in this drawing sequence

Reference Drawings

321084AH-JAC-ZZ-XX-DR-Z-1410 Woodland 400kV Substation Site Layout Plan

321084AH-JAC-ZZ-XX-DR-Z-1411 Woodland 400kV Substation Site Layout Plan

321084AH-JAC-ZZ-XX-DR-Z-1440 Woodland 400kV Substation Elevations



	Apr 2023	Final	PB	FL	NE	FB
Rev.	Date	Purpose of revision	Drawn	Check'd	Rev'd	Appr'd

Jacobs

Merrion House, Merrion Road, Dublin, D04 R2C5, Ireland.
Tel: +353 1269 5666 Fax: +353 1269 5497
www.jacobs.com

Client

EirGrid

Project

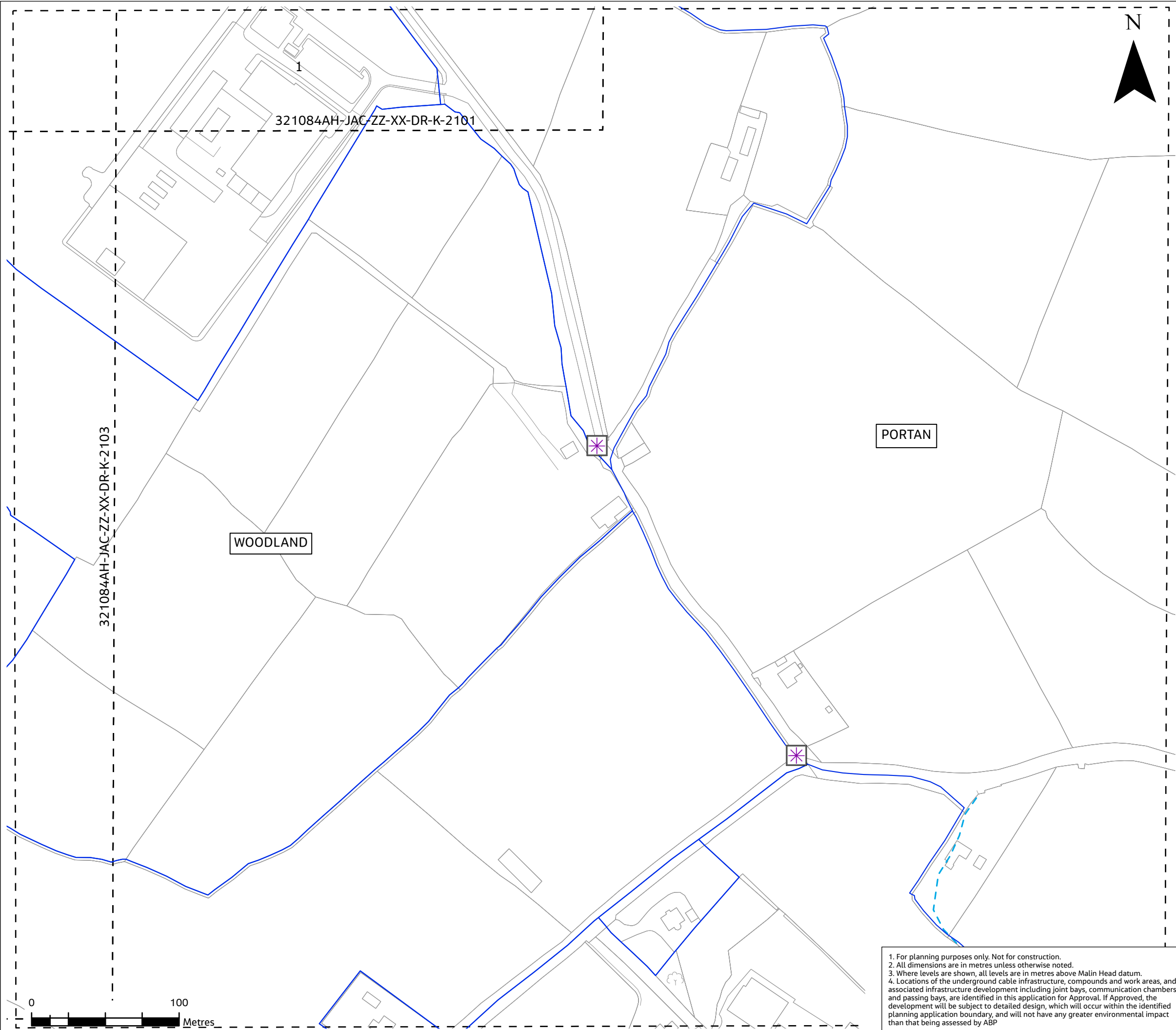
Kildare-Meath Grid Upgrade

Drawing Title

Figure 5.1
Site Location Map
Sheet (1 of 74)

Drawing Status	FINAL	
Scale @ A3	1:2,500	DO NOT SCALE
Jacobs No.	321084AH	
Client No.	CP966	
Drawing No.	321084AH-JAC-ZZ-XX-DR-K-2101	

1. For planning purposes only. Not for construction.
2. All dimensions are in metres unless otherwise noted.
3. Where levels are shown, all levels are in metres above Malin Head datum.
4. Locations of the underground cable infrastructure, compounds and work areas, and associated infrastructure development including joint bays, communication chambers and passing bays, are identified in this application for Approval. If Approved, the development will be subject to detailed design, which will occur within the identified planning application boundary, and will not have any greater environmental impact than that being assessed by ABP



Legend

Planning Application Boundary

Landowner Property Boundary

Watercourses

● XXXX

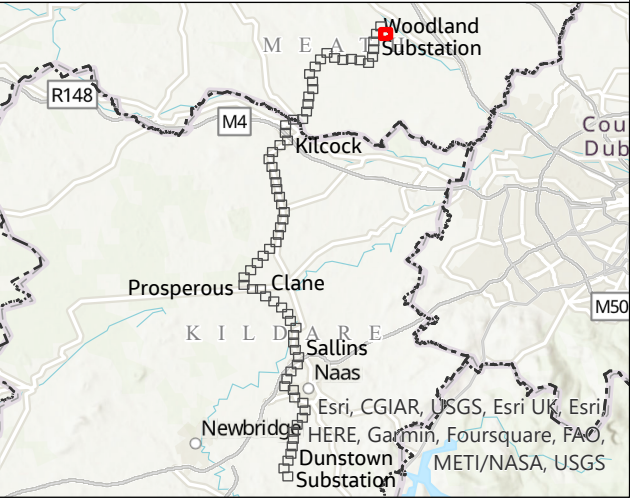
Chainage

Site Notice

321084AH-JAC-ZZ-XX-DR-K-XXXXXX

Cutline for the previous and the next sheet in this drawing sequence

Reference Drawings					
321084AH-JAC-ZZ-XX-DR-K-2101 to 2174 Site Location Plans					
321084AH-JAC-ZZ-XX-DR-K-2201 400kV Cable Joint Bay					
321084AH-JAC-ZZ-XX-DR-K-2202 Joint Bay and Passing Bay Arrangements					
321084AH-JAC-ZZ-XX-DR-K-2203 Typical Trench Cross Section in Highways & Off-road Sections					
321084AH-JAC-ZZ-XX-DR-K-2205 Compounds - HDD and Temporary Construction					
321084AH-JAC-ZZ-XX-DR-K-2207 Permanent Tracks					
321084AH-JAC-ZZ-XX-DR-K-2208 Temporary Construction Swathe in Private Lands					



Rev.	Date	Purpose of revision	PB	FL	NE	FB
	Apr 2023	Final				

Jacobs

Merrion House, Merrion Road, Dublin, D04 R2C5, Ireland.
Tel: +353 1269 5666 Fax: +353 1269 5497
www.jacobs.com

Client

Project

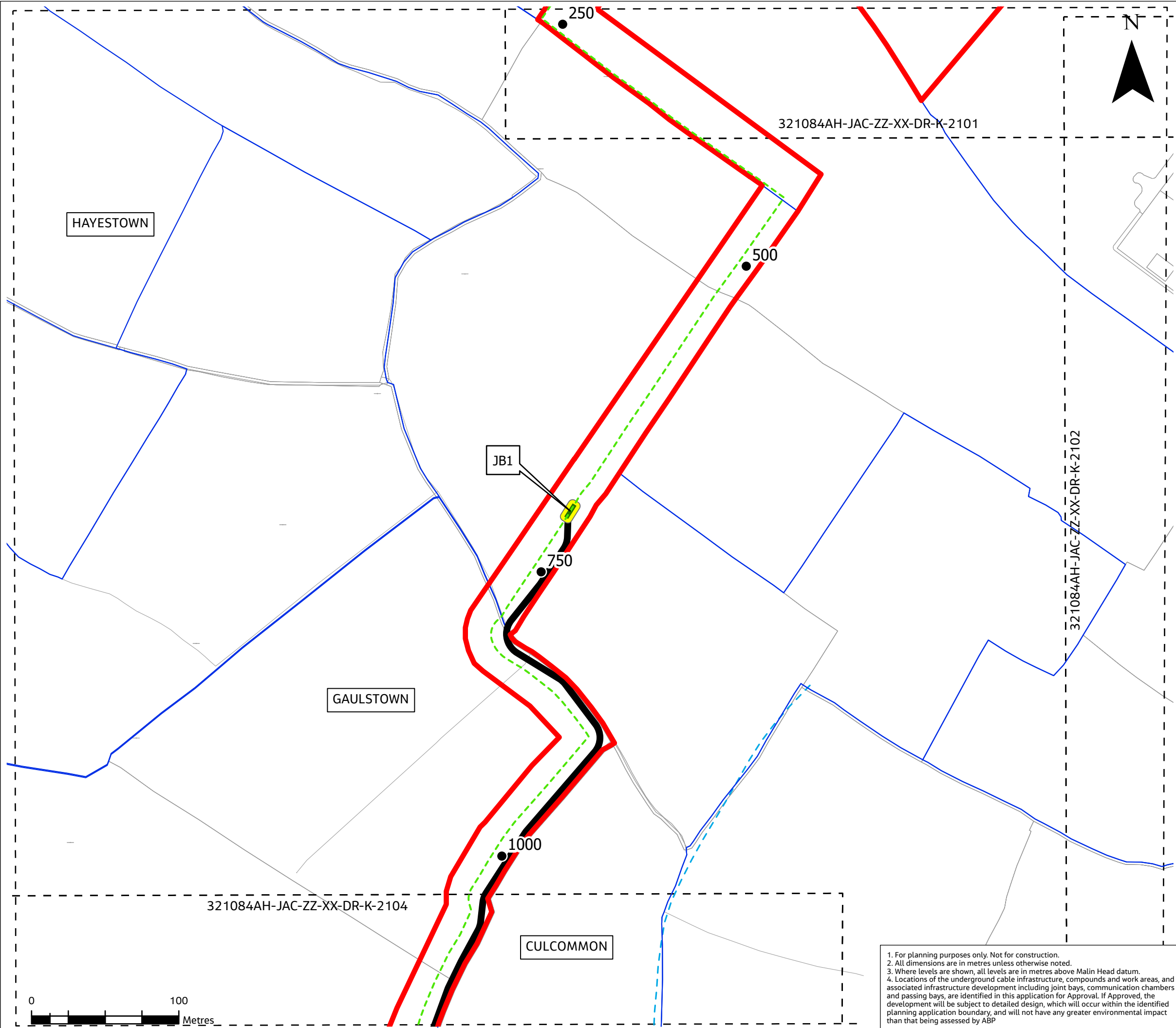
Kildare-Meath Grid Upgrade

Drawing Title

Site Location Map
Sheet (2 of 74)

Drawing Status		
FINAL		
Scale @ A3	1:2,500	DO NOT SCALE
Jacobs No.	321084AH	
Client No.	CP966	
Drawing No.	321084AH-JAC-ZZ-XX-DR-K-2102	

1. For planning purposes only. Not for construction.
2. All dimensions are in metres unless otherwise noted.
3. Where levels are shown, all levels are in metres above Malin Head datum.
4. Locations of the underground cable infrastructure, compounds and work areas, and associated infrastructure development including joint bays, communication chambers and passing bays, are identified in this application for Approval. If Approved, the development will be subject to detailed design, which will occur within the identified planning application boundary, and will not have any greater environmental impact than that being assessed by ABP



Legend

Planning Application Boundary

Landowner Property Boundary

Underground Cable Route/New Equipment

Watercourses

● XXXX

Chainage

Underground Joint Bay (including link box and telecommunications chambers)

Joint Bay Hardstanding Area

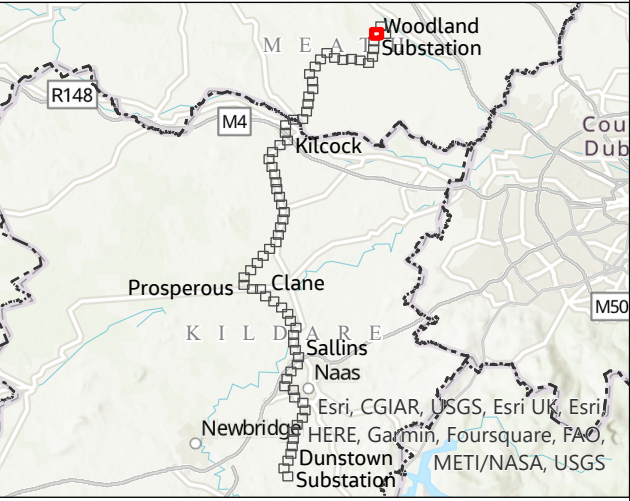
Joint Bay Access Tracks

321084AH-JAC-ZZ-XX-DR-K-XXXXXX

Cutline for the previous and the next sheet in this drawing sequence

Reference Drawings

321084AH-JAC-ZZ-XX-DR-K-2101 to 2174 Site Location Plans
321084AH-JAC-ZZ-XX-DR-K-2201 400kV Cable Joint Bay
321084AH-JAC-ZZ-XX-DR-K-2202 Joint Bay and Passing Bay Arrangements
321084AH-JAC-ZZ-XX-DR-K-2203 Typical Trench Cross Section in Highways & Off-road Sections
321084AH-JAC-ZZ-XX-DR-K-2205 Compounds - HDD and Temporary Construction
321084AH-JAC-ZZ-XX-DR-K-2207 Permanent Tracks
321084AH-JAC-ZZ-XX-DR-K-2208 Temporary Construction Swathe in Private Lands



	Apr 2023	Final	PB	FL	NE	FB
Rev.	Date	Purpose of revision	Drawn	Check'd	Rev'd	Appr'd

Jacobs

Merrion House, Merrion Road, Dublin, D04 R2C5, Ireland.
Tel: +353 1269 5666 Fax: +353 1269 5497
www.jacobs.com

Client

EirGrid

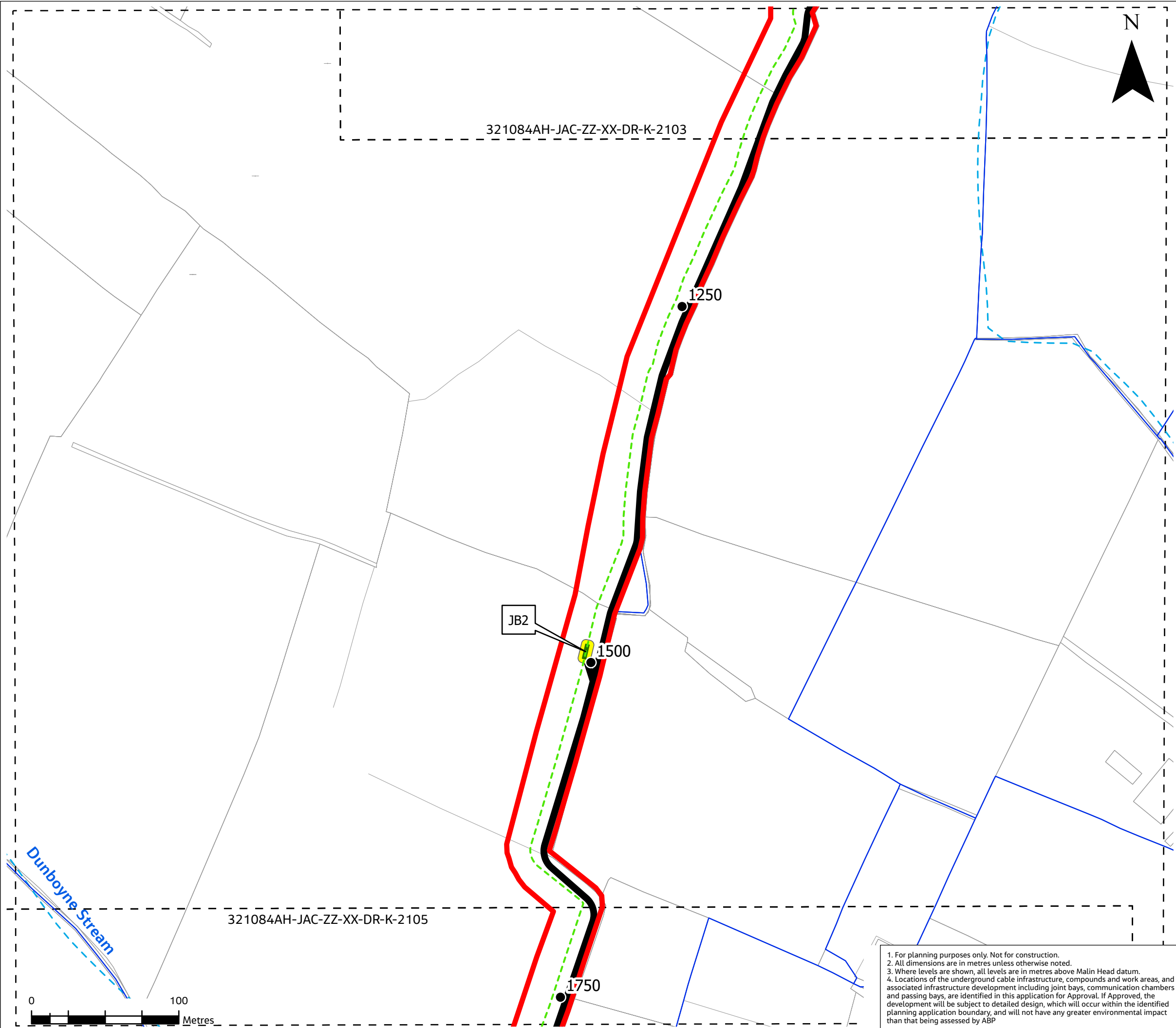
Project

Kildare-Meath Grid Upgrade

Drawing Title

Site Location Map
Sheet (3 of 74)

Drawing Status	FINAL	
Scale @ A3	1:2,500	DO NOT SCALE
Jacobs No.	321084AH	
Client No.	CP966	
Drawing No.	321084AH-JAC-ZZ-XX-DR-K-2103	



Legend

Planning Application Boundary

Landowner Property Boundary

Underground Cable Route/New Equipment

Watercourses

● XXXX

Chainage

Underground Joint Bay (including link box and telecommunications chambers)

Joint Bay Hardstanding Area

Joint Bay Access Tracks

321084AH-JAC-ZZ-XX-DR-K-XXXXX

Cutline for the previous and the next sheet in this drawing sequence

Reference Drawings

321084AH-JAC-ZZ-XX-DR-K-2101 to 2174 Site Location Plans

321084AH-JAC-ZZ-XX-DR-K-2201 400kV Cable Joint Bay

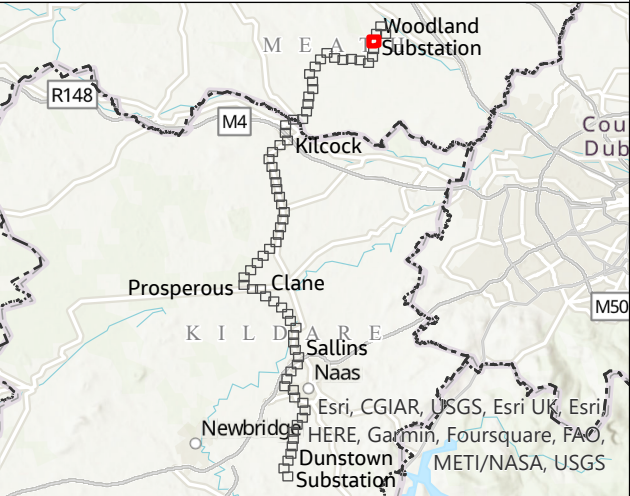
321084AH-JAC-ZZ-XX-DR-K-2202 Joint Bay and Passing Bay Arrangements

321084AH-JAC-ZZ-XX-DR-K-2203 Typical Trench Cross Section in Highways & Off-road Sections

321084AH-JAC-ZZ-XX-DR-K-2205 Compounds - HDD and Temporary Construction

321084AH-JAC-ZZ-XX-DR-K-2207 Permanent Tracks

321084AH-JAC-ZZ-XX-DR-K-2208 Temporary Construction Swathe in Private Lands



	Apr 2023	Final	PB	FL	NE	FB
Rev.	Date	Purpose of revision	Drawn	Check'd	Rev'd	Appr'd

Jacobs

Merrion House, Merrion Road, Dublin, D04 R2C5, Ireland.
Tel: +353 1269 5666 Fax: +353 1269 5497
www.jacobs.com

Client

Project

Kildare-Meath Grid Upgrade

Drawing Title

Site Location Map
Sheet (4 of 74)

Drawing Status

FINAL

Scale @ A3

1:2,500

DO NOT SCALE

Jacobs No.

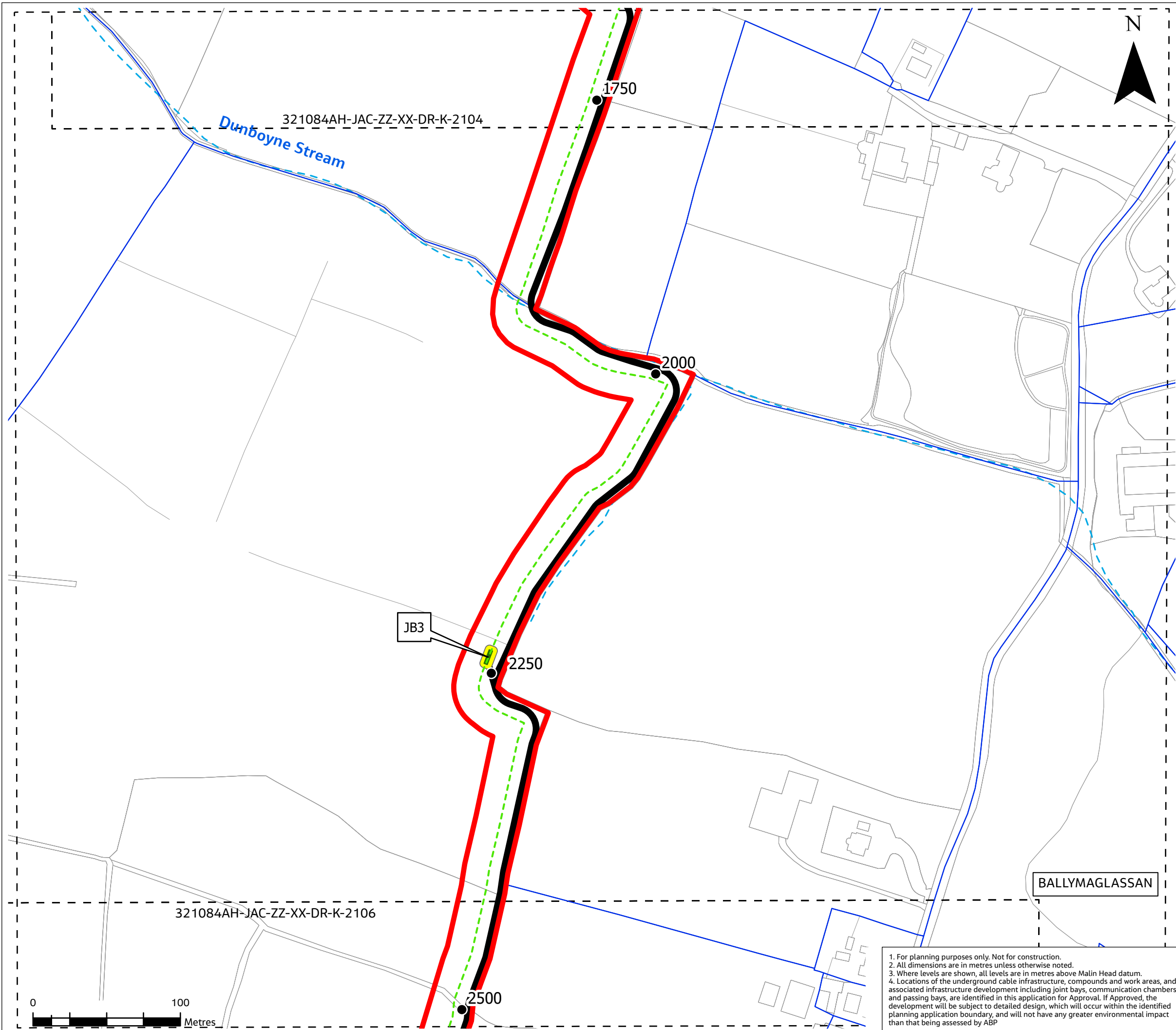
321084AH

Client No.

CP966

Drawing No.

321084AH-JAC-ZZ-XX-DR-K-2104



Legend

- Planning Application Boundary
- Landowner Property Boundary
- Underground Cable Route/New Equipment
- Watercourses
- Chainage
- Underground Joint Bay (including link box and telecommunications chambers)
- Joint Bay Hardstanding Area
- Joint Bay Access Tracks

321084AH-JAC-ZZ-XX-DR-K-XXXXX

Cutline for the previous and the next sheet in this drawing sequence

Reference Drawings

321084AH-JAC-ZZ-XX-DR-K-2101 to 2174 Site Location Plans
321084AH-JAC-ZZ-XX-DR-K-2201 400kV Cable Joint Bay
321084AH-JAC-ZZ-XX-DR-K-2202 Joint Bay and Passing Bay Arrangements
321084AH-JAC-ZZ-XX-DR-K-2203 Typical Trench Cross Section in Highways & Off-road Sections
321084AH-JAC-ZZ-XX-DR-K-2205 Compounds - HDD and Temporary Construction
321084AH-JAC-ZZ-XX-DR-K-2207 Permanent Tracks
321084AH-JAC-ZZ-XX-DR-K-2208 Temporary Construction Swathe in Private Lands

	Apr 2023	Final	PB	FL	NE	FB
Rev.	Date	Purpose of revision	Drawn	Check'd	Rev'd	Appr'd

Jacobs

Merrion House, Merrion Road, Dublin, D04 R2C5, Ireland.
Tel: +353 1269 5666 Fax: +353 1269 5497
www.jacobs.com

Client

EirGrid

Project

Kildare-Meath Grid Upgrade

Drawing Title

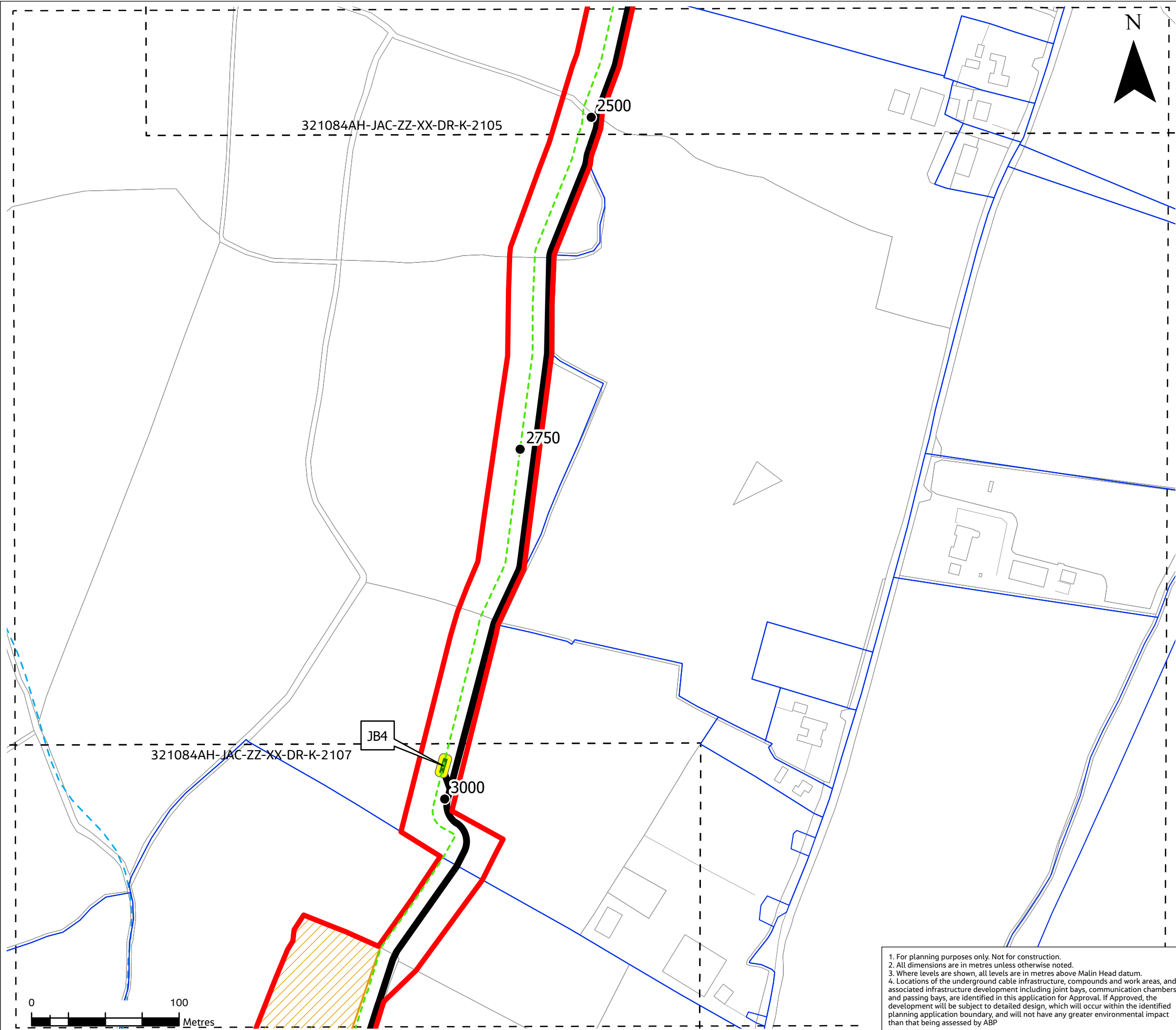
Site Location Map
Sheet (5 of 74)

Drawing Status

FINAL

Scale @ A3	1:2,500	DO NOT SCALE
Jacobs No.	321084AH	
Client No.	CP966	
Drawing No.	321084AH-JAC-ZZ-XX-DR-K-2105	

1. For planning purposes only. Not for construction.
2. All dimensions are in metres unless otherwise noted.
3. Where levels are shown, all levels are in metres above Malin Head datum.
4. Locations of the underground cable infrastructure, compounds and work areas, and associated infrastructure development including joint bays, communication chambers and passing bays, are identified in this application for Approval. If Approved, the development will be subject to detailed design, which will occur within the identified planning application boundary, and will not have any greater environmental impact than that being assessed by ABP



Legend

Planning Application Boundary

Landowner Property Boundary

Underground Cable Route/New Equipment

Watercourses

●

XXXX

Chainage

Underground Joint Bay (including link box and telecommunications chambers)

Joint Bay Hardstanding Area

Joint Bay Access Tracks

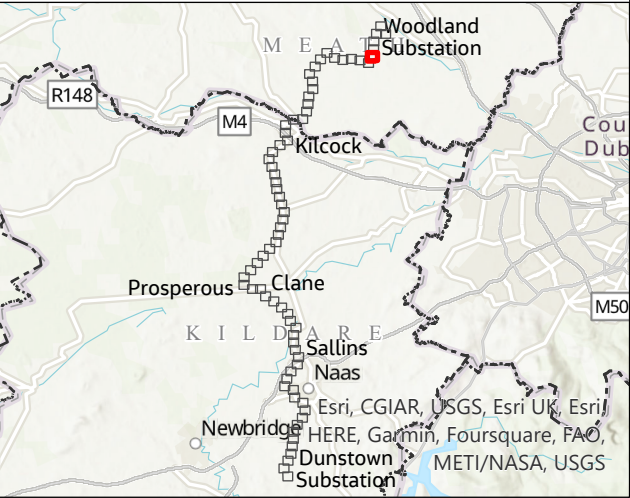
Temporary Construction Compound & Laydown Area

321084AH-JAC-ZZ-XX-DR-K-XXXXX

Cutline for the previous and the next sheet in this drawing sequence

Reference Drawings

321084AH-JAC-ZZ-XX-DR-K-2101 to 2174 Site Location Plans
321084AH-JAC-ZZ-XX-DR-K-2201 400kV Cable Joint Bay
321084AH-JAC-ZZ-XX-DR-K-2202 Joint Bay and Passing Bay Arrangements
321084AH-JAC-ZZ-XX-DR-K-2203 Typical Trench Cross Section in Highways & Off-road Sections
321084AH-JAC-ZZ-XX-DR-K-2205 Compounds - HDD and Temporary Construction
321084AH-JAC-ZZ-XX-DR-K-2207 Permanent Tracks
321084AH-JAC-ZZ-XX-DR-K-2208 Temporary Construction Swathe in Private Lands



	Apr 2023	Final	PB	FL	NE	FB
Rev.	Date	Purpose of revision	Drawn	Check'd	Rev'd	Appr'd

Jacobs

Merrion House, Merrion Road, Dublin, D04 R2C5, Ireland.
Tel: +353 1269 5666 Fax: +353 1269 5497
www.jacobs.com

Client

EirGrid

Project

Kildare-Meath Grid Upgrade

Drawing Title

Site Location Map
Sheet (6 of 74)

Drawing Status

FINAL

Scale @ A3

1:2,500

DO NOT SCALE

Jacobs No.

321084AH

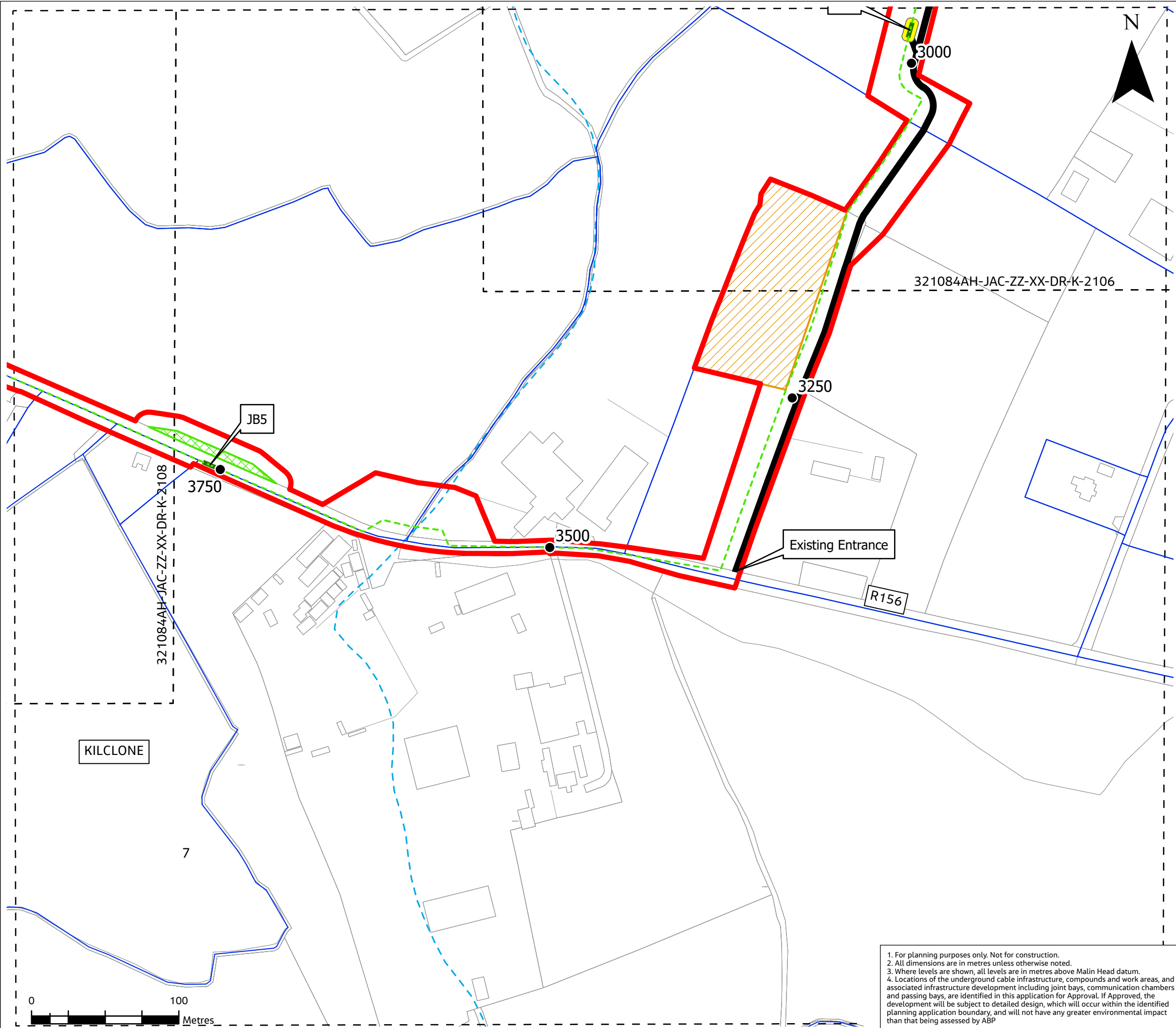
Client No.

CP966

Drawing No.

321084AH-JAC-ZZ-XX-DR-K-2106

1. For planning purposes only. Not for construction.
2. All dimensions are in metres unless otherwise noted.
3. Where levels are shown, all levels are in metres above Malin Head datum.
4. Locations of the underground cable infrastructure, compounds and work areas, and associated infrastructure development including joint bays, communication chambers and passing bays, are identified in this application for Approval. If Approved, the development will be subject to detailed design, which will occur within the identified planning application boundary, and will not have any greater environmental impact than that being assessed by ABP



Legend

Planning Application Boundary

Landowner Property Boundary

Underground Cable Route/New Equipment

Watercourses

● XXXX

Chainage

Underground Joint Bay (including link box and telecommunications chambers)

Joint Bay Hardstanding Area

Joint Bay Access Tracks

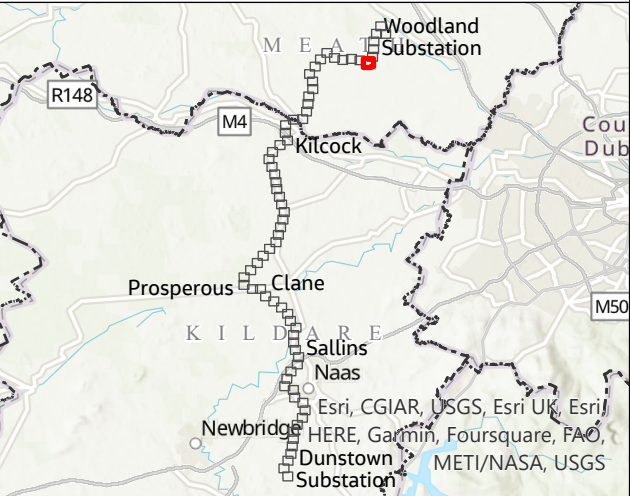
Temporary Construction Compound & Laydown Area

Temporary Passing Bay

321084AH-JAC-ZZ-XX-DR-K-XXXXX

Cutline for the previous and the next sheet in this drawing sequence

Reference Drawings
321084AH-JAC-ZZ-XX-DR-K-2101 to 2174 Site Location Plans
321084AH-JAC-ZZ-XX-DR-K-2201 400kV Cable Joint Bay
321084AH-JAC-ZZ-XX-DR-K-2202 Joint Bay and Passing Bay Arrangements
321084AH-JAC-ZZ-XX-DR-K-2203 Typical Trench Cross Section in Highways & Off-road Sections
321084AH-JAC-ZZ-XX-DR-K-2205 Compounds - HDD and Temporary Construction
321084AH-JAC-ZZ-XX-DR-K-2207 Permanent Tracks
321084AH-JAC-ZZ-XX-DR-K-2208 Temporary Construction Swathe in Private Lands



	Apr 2023	Final	PB	FL	NE	FB
Rev.	Date	Purpose of revision	Drawn	Check'd	Rev'd	Appr'd

Jacobs

Merrion House, Merrion Road, Dublin, D04 R2C5, Ireland.
Tel: +353 1269 5666 Fax: +353 1269 5497
www.jacobs.com

Client

EirGrid

Project

Kildare-Meath Grid Upgrade

Drawing Title

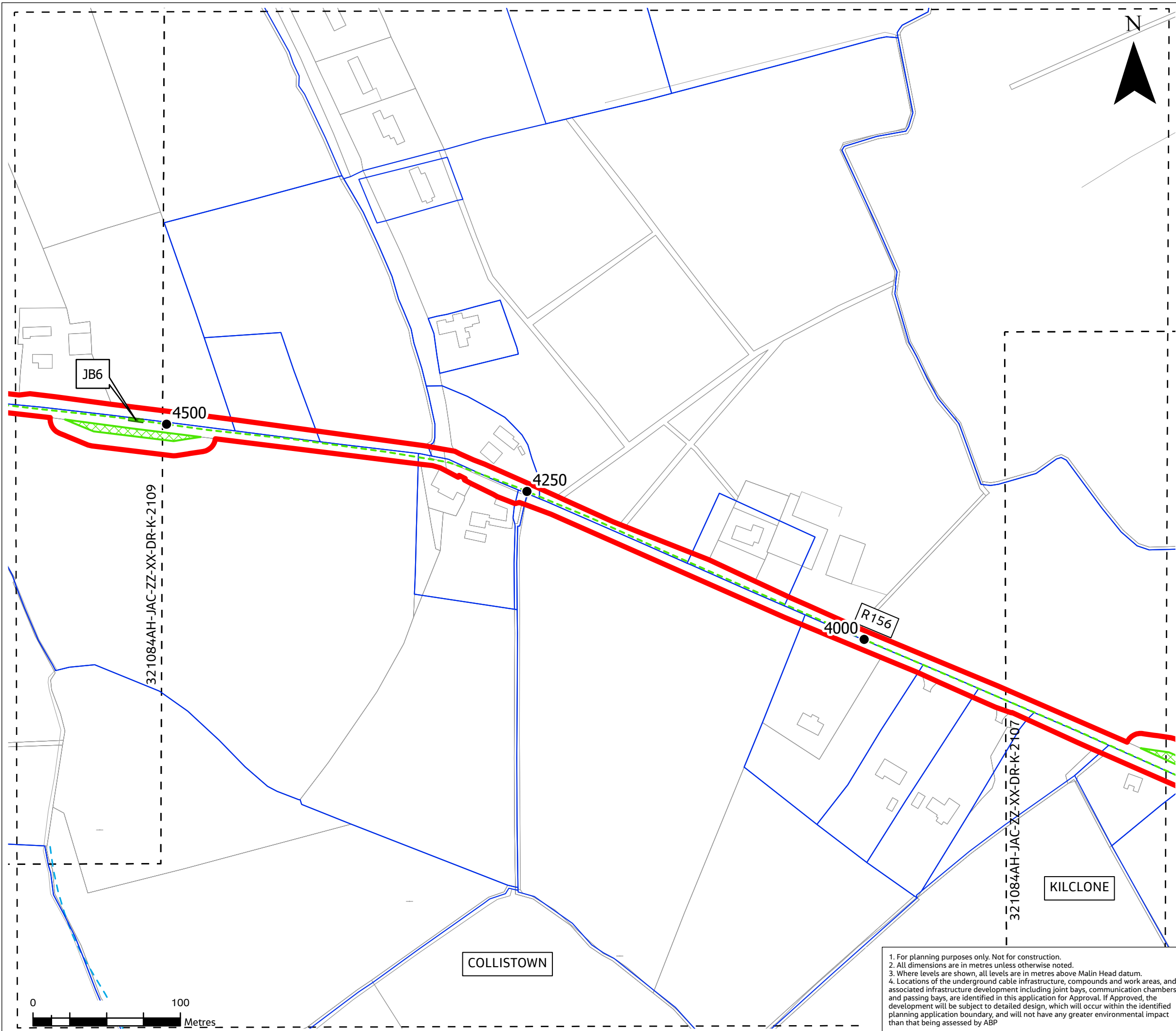
Site Location Map
Sheet (7 of 74)

Drawing Status

FINAL

Scale @ A3	1:2,500	DO NOT SCALE
Jacobs No.	321084AH	
Client No.	CP966	
Drawing No.	321084AH-JAC-ZZ-XX-DR-K-2107	

1. For planning purposes only. Not for construction.
2. All dimensions are in metres unless otherwise noted.
3. Where levels are shown, all levels are in metres above Malin Head datum.
4. Locations of the underground cable infrastructure, compounds and work areas, and associated infrastructure development including joint bays, communication chambers and passing bays, are identified in this application for Approval. If Approved, the development will be subject to detailed design, which will occur within the identified planning application boundary, and will not have any greater environmental impact than that being assessed by ABP



Legend

Planning Application Boundary

Landowner Property Boundary

Underground Cable Route/New Equipment

Watercourses

● XXXX

Chainage

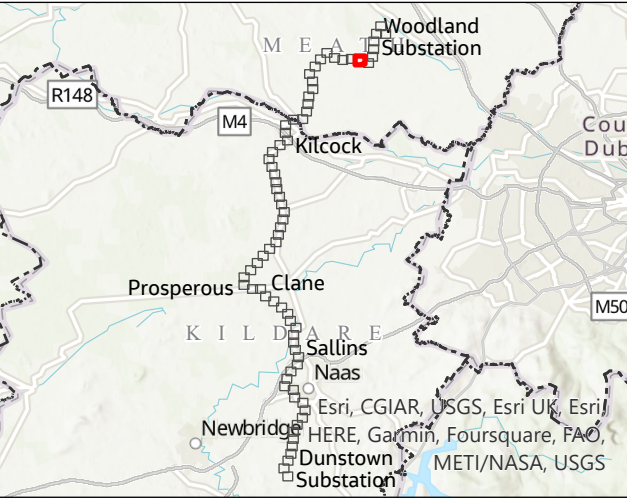
Underground Joint Bay (including link box and telecommunications chambers)

Temporary Passing Bay

321084AH-JAC-ZZ-XX-DR-K-XXXXX Cutline for the previous and the next sheet in this drawing sequence

Reference Drawings

321084AH-JAC-ZZ-XX-DR-K-2101 to 2174 Site Location Plans
321084AH-JAC-ZZ-XX-DR-K-2201 400kV Cable Joint Bay
321084AH-JAC-ZZ-XX-DR-K-2202 Joint Bay and Passing Bay Arrangements
321084AH-JAC-ZZ-XX-DR-K-2203 Typical Trench Cross Section in Highways & Off-road Sections
321084AH-JAC-ZZ-XX-DR-K-2205 Compounds - HDD and Temporary Construction
321084AH-JAC-ZZ-XX-DR-K-2207 Permanent Tracks
321084AH-JAC-ZZ-XX-DR-K-2208 Temporary Construction Swathe in Private Lands



	Apr 2023	Final	PB	FL	NE	FB
Rev.	Date	Purpose of revision	Drawn	Check'd	Rev'd	Appr'd

Jacobs

Merrion House, Merrion Road, Dublin, D04 R2C5, Ireland.
Tel: +353 1269 5666 Fax: +353 1269 5497
www.jacobs.com

Client

EirGrid

Project

Kildare-Meath Grid Upgrade

Drawing Title

Site Location Map
Sheet (8 of 74)

Drawing Status

FINAL

Scale @ A3

1:2,500

DO NOT SCALE

Jacobs No.

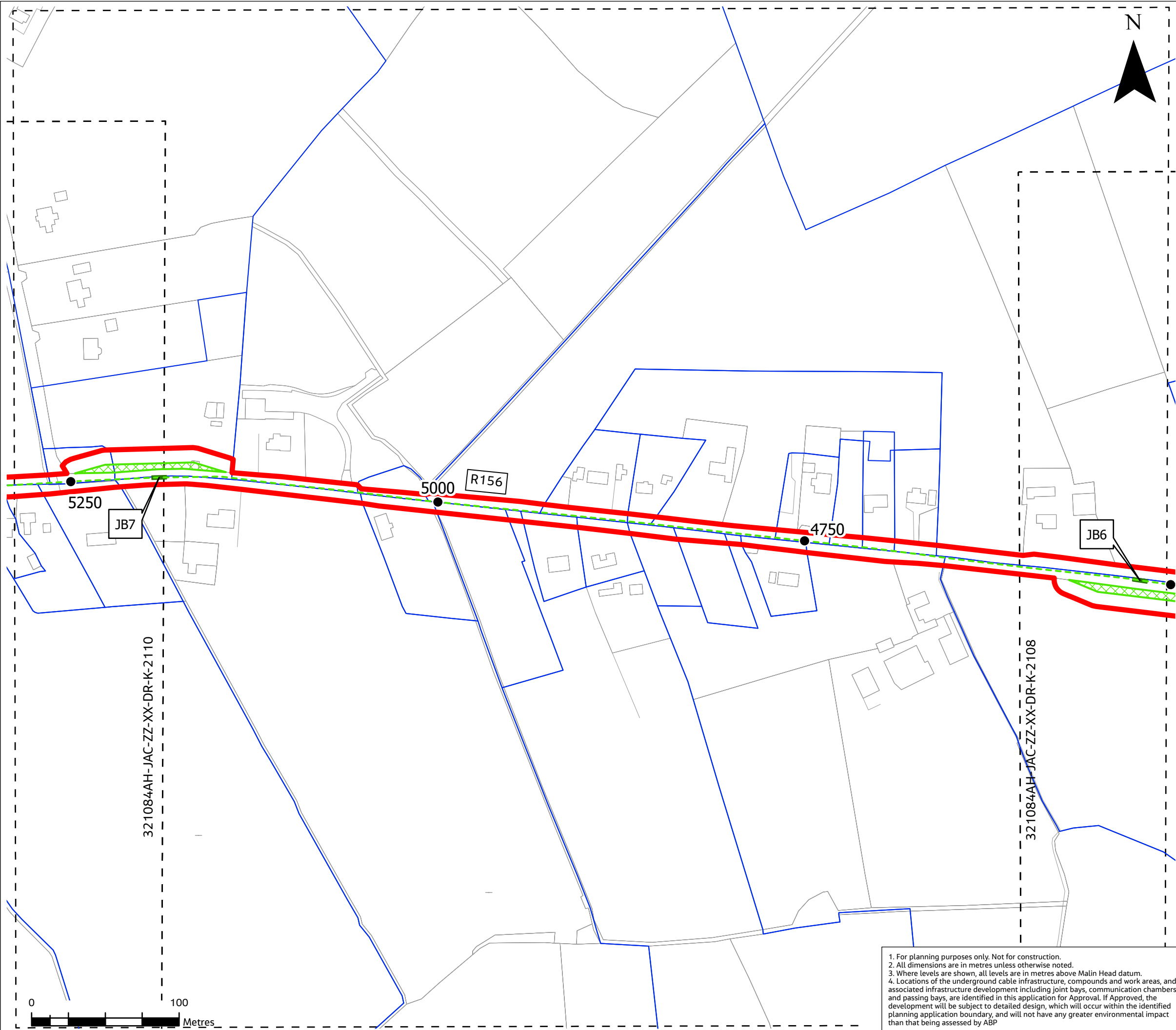
321084AH

Client No.

CP966

Drawing No.

321084AH-JAC-ZZ-XX-DR-K-2108



Legend

Planning Application Boundary

Landowner Property Boundary

Underground Cable Route/New Equipment

Watercourses

●

XXXX

Chainage

Underground Joint Bay (including link box and telecommunications chambers)

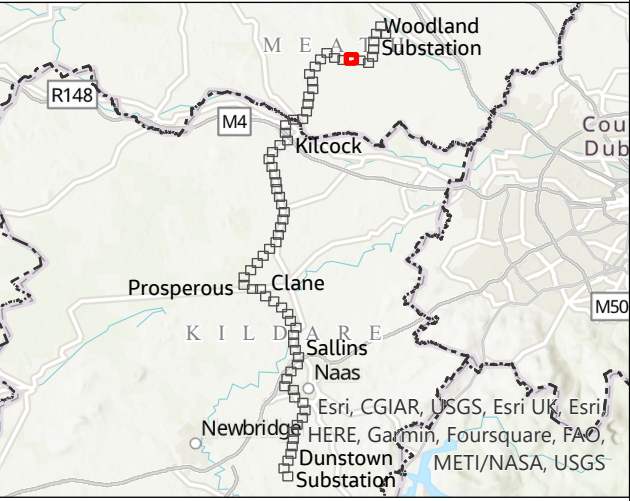
Temporary Passing Bay

321084AH-JAC-ZZ-XX-DR-K-XXXXX

Cutline for the previous and the next sheet in this drawing sequence

Reference Drawings

321084AH-JAC-ZZ-XX-DR-K-2101 to 2174 Site Location Plans
321084AH-JAC-ZZ-XX-DR-K-2201 400kV Cable Joint Bay
321084AH-JAC-ZZ-XX-DR-K-2202 Joint Bay and Passing Bay Arrangements
321084AH-JAC-ZZ-XX-DR-K-2203 Typical Trench Cross Section in Highways & Off-road Sections
321084AH-JAC-ZZ-XX-DR-K-2205 Compounds - HDD and Temporary Construction
321084AH-JAC-ZZ-XX-DR-K-2207 Permanent Tracks
321084AH-JAC-ZZ-XX-DR-K-2208 Temporary Construction Swathe in Private Lands



	Apr 2023	Final	PB	FL	NE	FB
Rev.	Date	Purpose of revision	Drawn	Check'd	Rev'd	Appr'd

Jacobs

Merrion House, Merrion Road, Dublin, D04 R2C5, Ireland.
Tel: +353 1269 5666 Fax: +353 1269 5497
www.jacobs.com

Client

Project

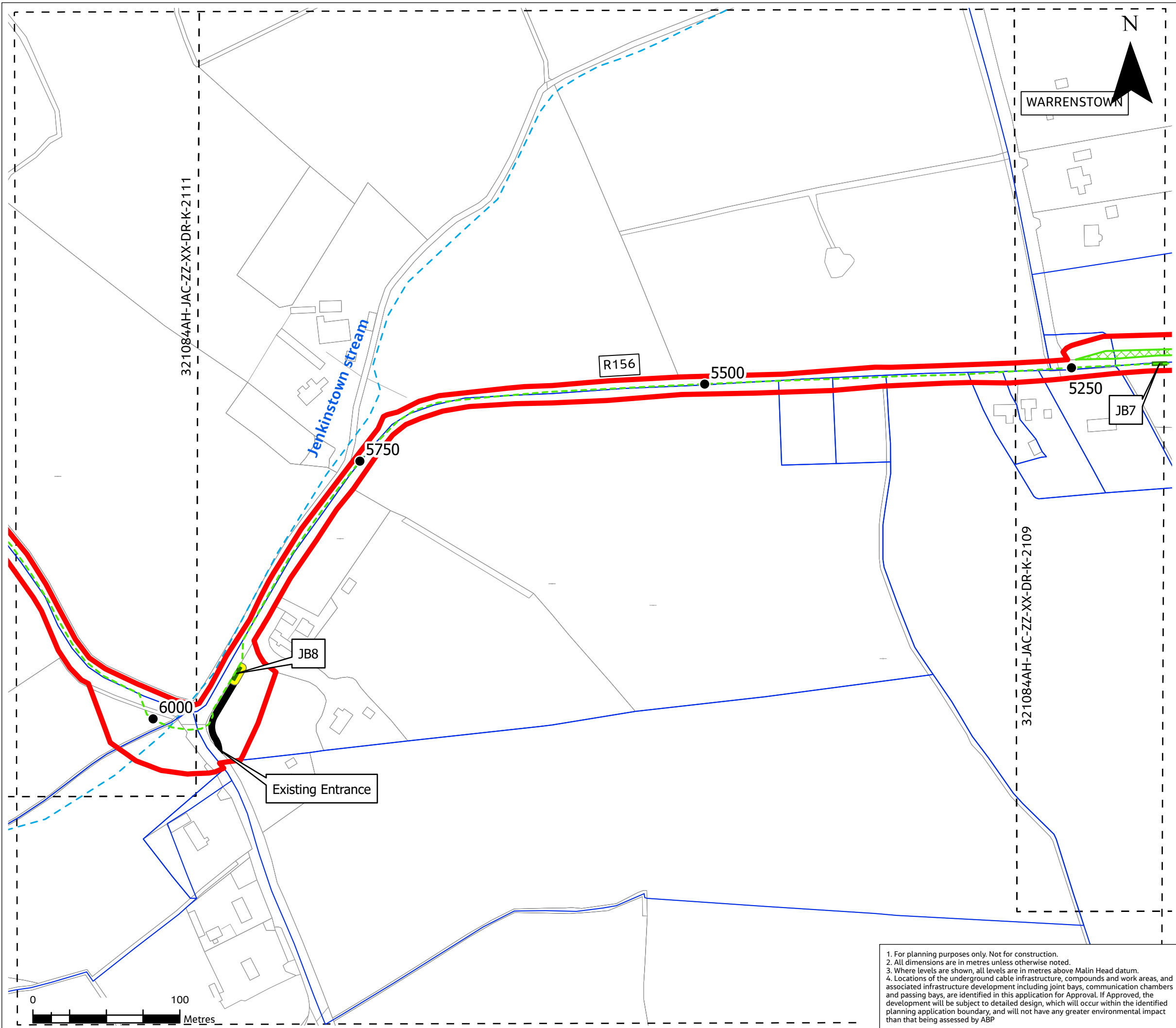
Kildare-Meath Grid Upgrade

Drawing Title

Site Location Map
Sheet (9 of 74)

Drawing Status	FINAL	
Scale @ A3	1:2,500	DO NOT SCALE
Jacobs No.	321084AH	
Client No.	CP966	
Drawing No.	321084AH-JAC-ZZ-XX-DR-K-2109	

1. For planning purposes only. Not for construction.
2. All dimensions are in metres unless otherwise noted.
3. Where levels are shown, all levels are in metres above Malin Head datum.
4. Locations of the underground cable infrastructure, compounds and work areas, and associated infrastructure development including joint bays, communication chambers and passing bays, are identified in this application for Approval. If Approved, the development will be subject to detailed design, which will occur within the identified planning application boundary, and will not have any greater environmental impact than that being assessed by ABP



Legend

Planning Application Boundary

Landowner Property Boundary

Underground Cable Route/New Equipment

Watercourses

Chainage

Underground Joint Bay (including link box and telecommunications chambers)

Joint Bay Hardstanding Area

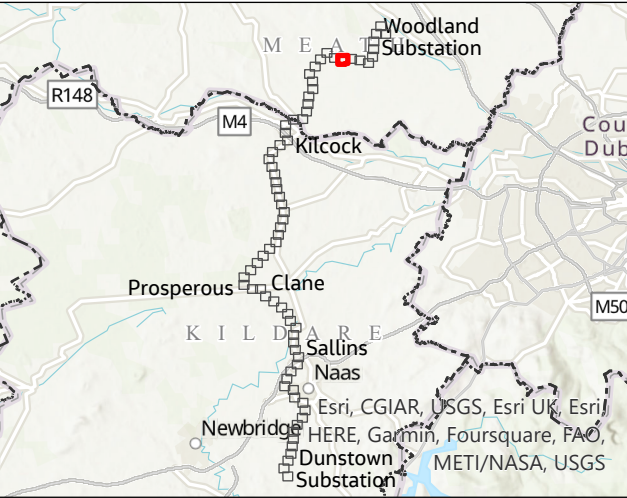
Joint Bay Access Tracks

Temporary Passing Bay

Cutline for the previous and the next sheet in this drawing sequence

Reference Drawings

321084AH-JAC-ZZ-XX-DR-K-2101 to 2174 Site Location Plans
321084AH-JAC-ZZ-XX-DR-K-2201 400kV Cable Joint Bay
321084AH-JAC-ZZ-XX-DR-K-2202 Joint Bay and Passing Bay Arrangements
321084AH-JAC-ZZ-XX-DR-K-2203 Typical Trench Cross Section in Highways & Off-road Sections
321084AH-JAC-ZZ-XX-DR-K-2205 Compounds - HDD and Temporary Construction
321084AH-JAC-ZZ-XX-DR-K-2207 Permanent Tracks
321084AH-JAC-ZZ-XX-DR-K-2208 Temporary Construction Swathe in Private Lands



	Apr 2023	Final	PB	FL	NE	FB
Rev.	Date	Purpose of revision	Drawn	Check'd	Rev'd	Appr'd

Jacobs

Merrion House, Merrion Road, Dublin, D04 R2C5, Ireland.
Tel: +353 1269 5666 Fax: +353 1269 5497
www.jacobs.com

Client

EirGrid

Project

Kildare-Meath Grid Upgrade

Drawing Title

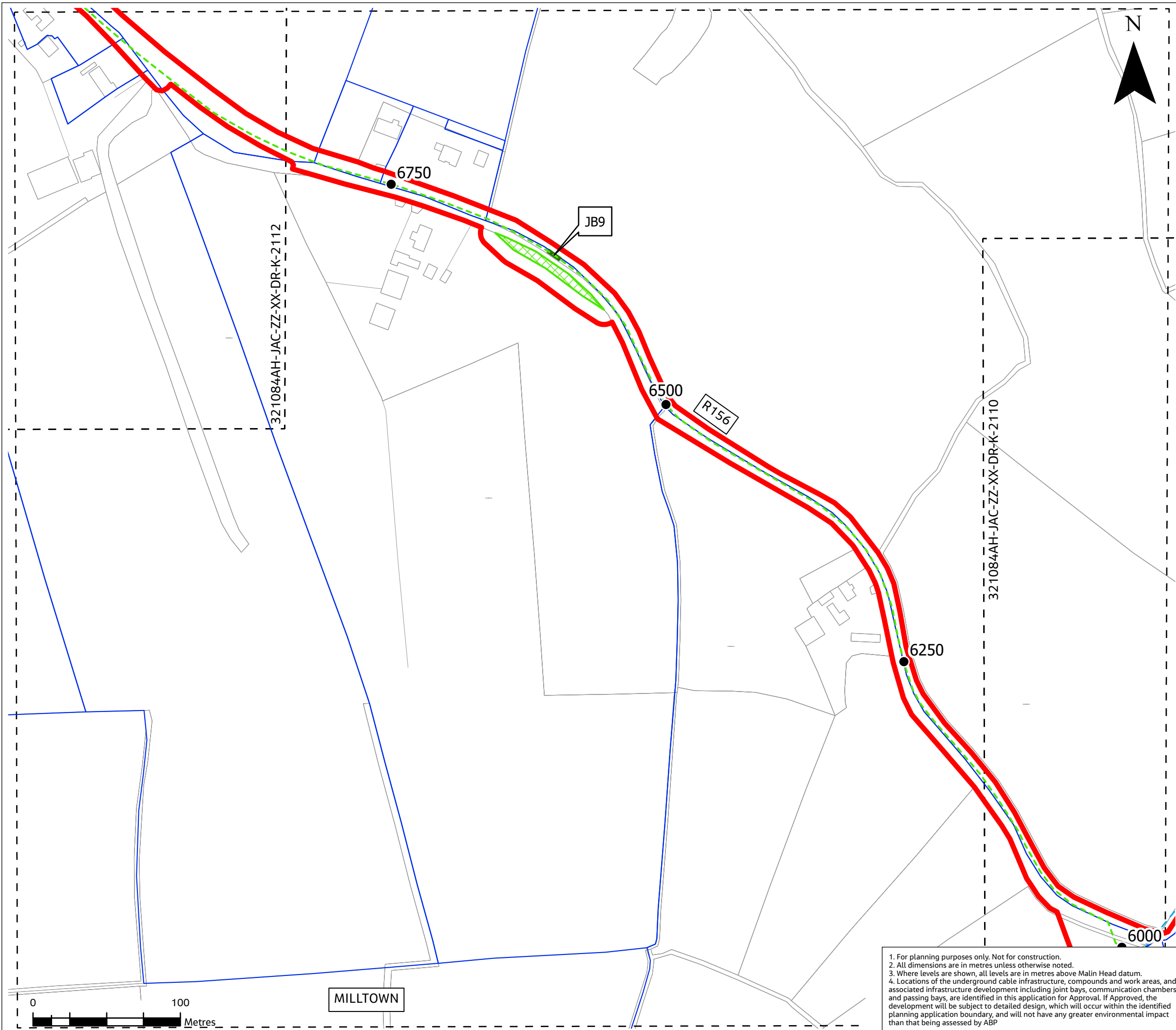
Site Location Map
Sheet (10 of 74)

Drawing Status

FINAL

Scale @ A3	1:2,500	DO NOT SCALE
Jacobs No.	321084AH	
Client No.	CP966	
Drawing No.	321084AH-JAC-ZZ-XX-DR-K-2110	

1. For planning purposes only. Not for construction.
2. All dimensions are in metres unless otherwise noted.
3. Where levels are shown, all levels are in metres above Malin Head datum.
4. Locations of the underground cable infrastructure, compounds and work areas, and associated infrastructure development including joint bays, communication chambers and passing bays, are identified in this application for Approval. If Approved, the development will be subject to detailed design, which will occur within the identified planning application boundary, and will not have any greater environmental impact than that being assessed by ABP



Legend

Planning Application Boundary

Landowner Property Boundary

Underground Cable Route/New Equipment

●

XXXX

Chainage

Underground Joint Bay (including link box and telecommunications chambers)

Temporary Passing Bay

321084AH-JAC-ZZ-XX-DR-K-XXXXX

Cutline for the previous and the next sheet in this drawing sequence

- Reference Drawings
- 321084AH-JAC-ZZ-XX-DR-K-2101 to 2174 Site Location Plans

321084AH-JAC-ZZ-XX-DR-K-2201 400kV Cable Joint Bay

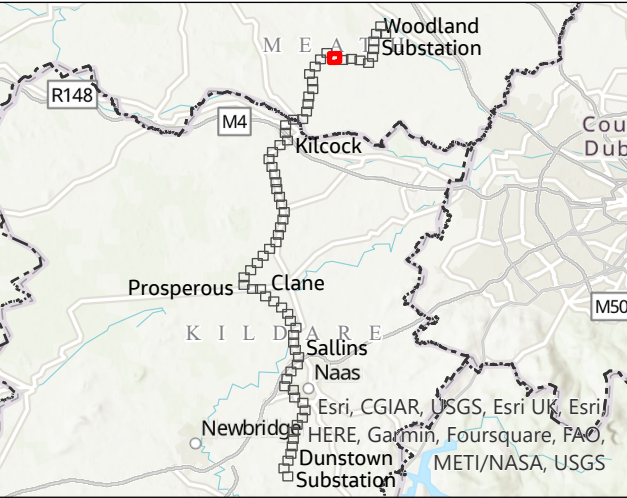
321084AH-JAC-ZZ-XX-DR-K-2202 Joint Bay and Passing Bay Arrangements

321084AH-JAC-ZZ-XX-DR-K-2203 Typical Trench Cross Section in Highways & Off-road Sections

321084AH-JAC-ZZ-XX-DR-K-2205 Compounds - HDD and Temporary Construction

321084AH-JAC-ZZ-XX-DR-K-2207 Permanent Tracks

321084AH-JAC-ZZ-XX-DR-K-2208 Temporary Construction Swathe in Private Lands



	Apr 2023	Final	PB	FL	NE	FB
Rev.	Date	Purpose of revision	Drawn	Check'd	Rev'd	Appr'd

Jacobs

Merrion House, Merrion Road, Dublin, D04 R2C5, Ireland.
Tel: +353 1269 5666 Fax: +353 1269 5497
www.jacobs.com

Client

Project

Kildare-Meath Grid Upgrade

Drawing Title

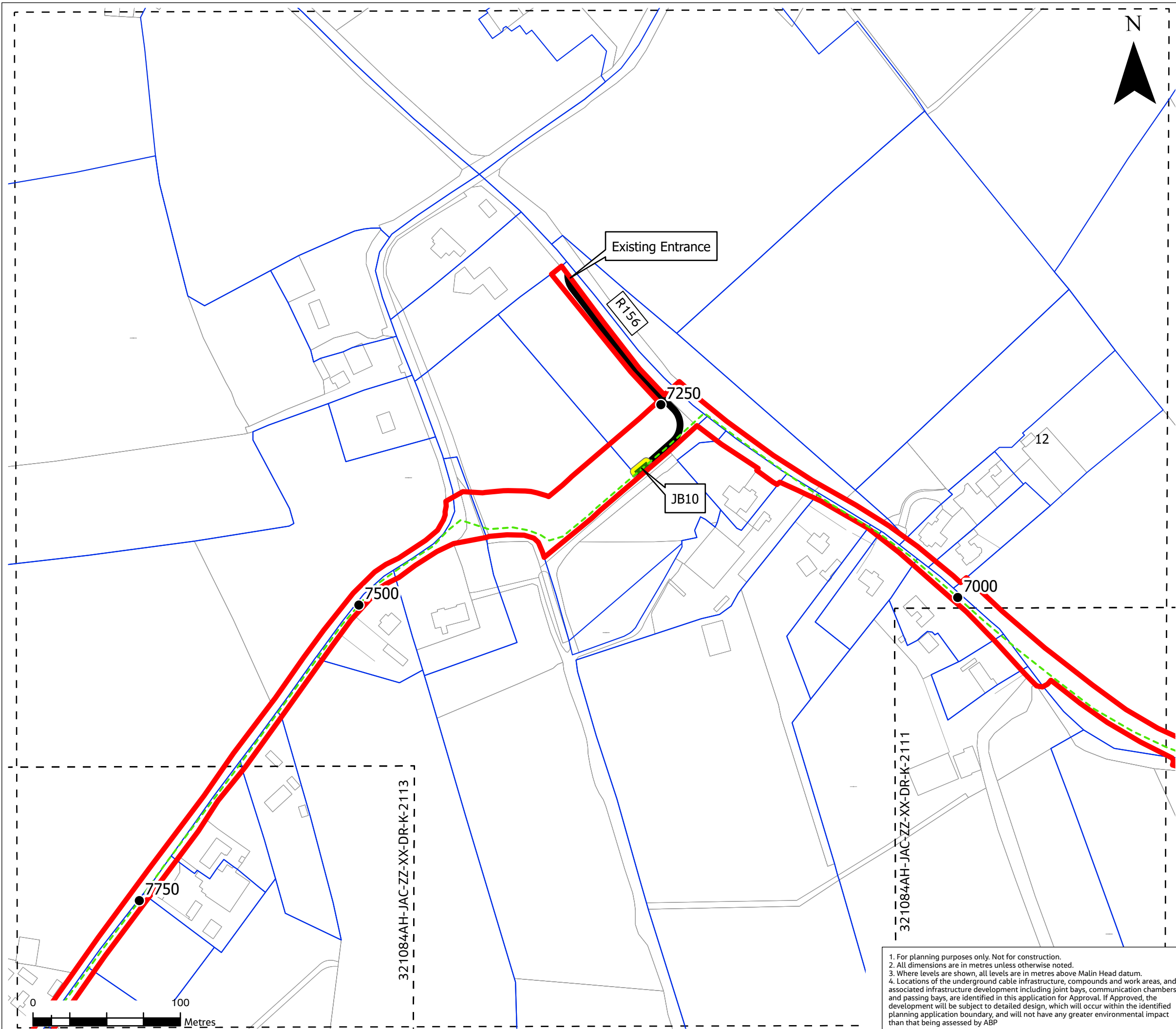
Site Location Map
Sheet (11 of 74)

Drawing Status

FINAL

Scale @ A3	1:2,500	DO NOT SCALE
Jacobs No.	321084AH	
Client No.	CP966	
Drawing No.	321084AH-JAC-ZZ-XX-DR-K-2111	

1. For planning purposes only. Not for construction.
2. All dimensions are in metres unless otherwise noted.
3. Where levels are shown, all levels are in metres above Malin Head datum.
4. Locations of the underground cable infrastructure, compounds and work areas, and associated infrastructure development including joint bays, communication chambers and passing bays, are identified in this application for Approval. If Approved, the development will be subject to detailed design, which will occur within the identified planning application boundary, and will not have any greater environmental impact than that being assessed by ABP

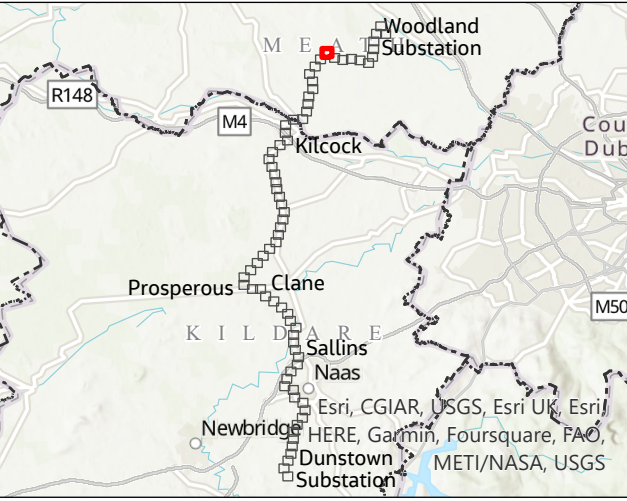


Legend

- Planning Application Boundary
- Landowner Property Boundary
- Underground Cable Route/New Equipment
- Chainage
- Underground Joint Bay (including link box and telecommunications chambers)
- Joint Bay Hardstanding Area
- Joint Bay Access Tracks

321084AH-JAC-ZZ-XX-DR-K-XXXXX Cutline for the previous and the next sheet in this drawing sequence

- Reference Drawings
- 321084AH-JAC-ZZ-XX-DR-K-2101 to 2174 Site Location Plans
 - 321084AH-JAC-ZZ-XX-DR-K-2201 400kV Cable Joint Bay
 - 321084AH-JAC-ZZ-XX-DR-K-2202 Joint Bay and Passing Bay Arrangements
 - 321084AH-JAC-ZZ-XX-DR-K-2203 Typical Trench Cross Section in Highways & Off-road Sections
 - 321084AH-JAC-ZZ-XX-DR-K-2205 Compounds - HDD and Temporary Construction
 - 321084AH-JAC-ZZ-XX-DR-K-2207 Permanent Tracks
 - 321084AH-JAC-ZZ-XX-DR-K-2208 Temporary Construction Swathe in Private Lands



	Apr 2023	Final	PB	FL	NE	FB
Rev.	Date	Purpose of revision	Drawn	Check'd	Rev'd	Appr'd

Jacobs

Merrion House, Merrion Road, Dublin, D04 R2C5, Ireland.
Tel: +353 1269 5666 Fax: +353 1269 5497
www.jacobs.com

Client

EirGrid

Project

Kildare-Meath Grid Upgrade

Drawing Title

**Site Location Map
Sheet (12 of 74)**

Drawing Status

FINAL

Scale @ A3

1:2,500

DO NOT SCALE

Jacobs No.

321084AH

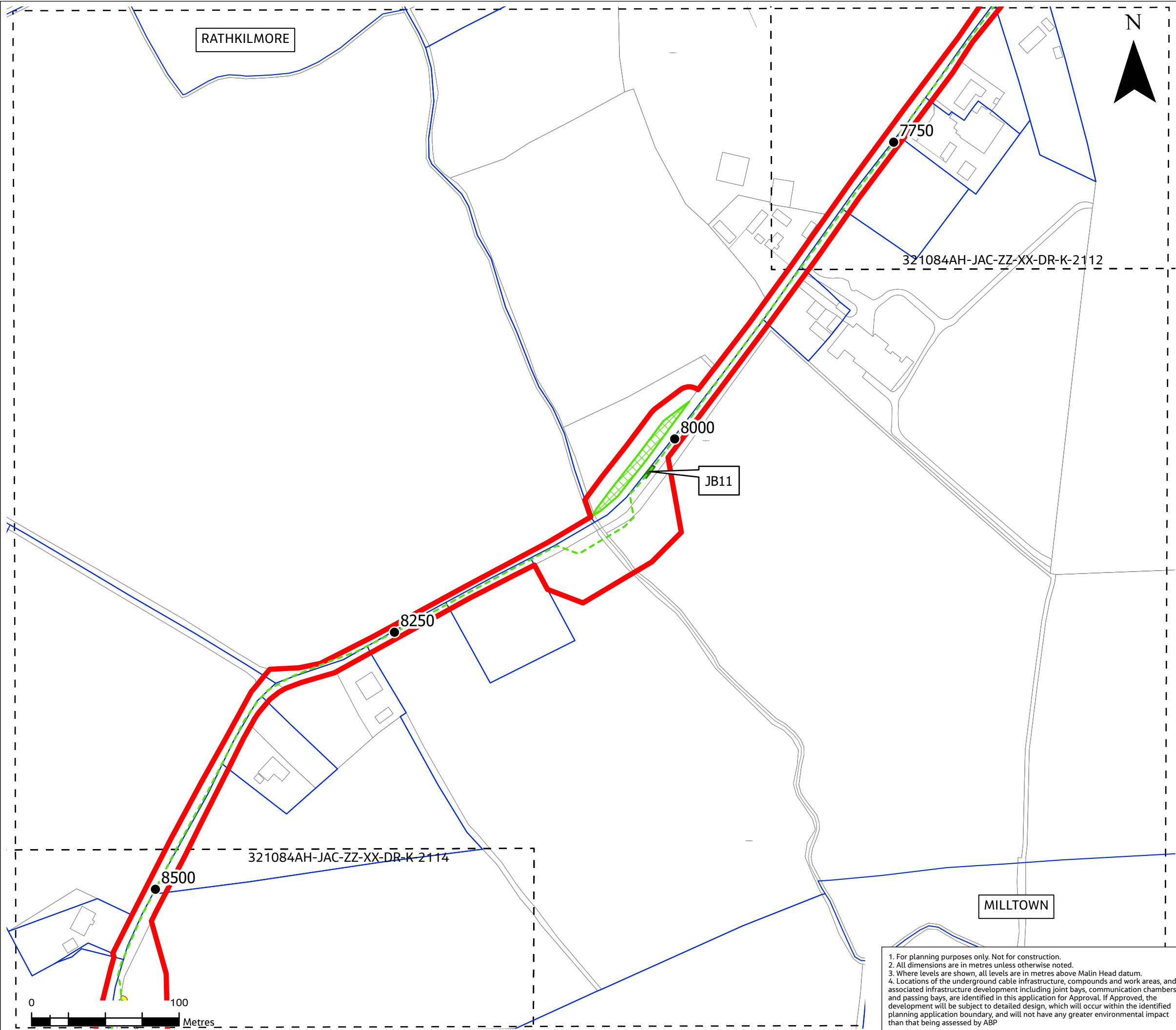
Client No.

CP966

Drawing No.

321084AH-JAC-ZZ-XX-DR-K-2112

1. For planning purposes only. Not for construction.
2. All dimensions are in metres unless otherwise noted.
3. Where levels are shown, all levels are in metres above Malin Head datum.
4. Locations of the underground cable infrastructure, compounds and work areas, and associated infrastructure development including joint bays, communication chambers and passing bays, are identified in this application for Approval. If Approved, the development will be subject to detailed design, which will occur within the identified planning application boundary, and will not have any greater environmental impact than that being assessed by ABP

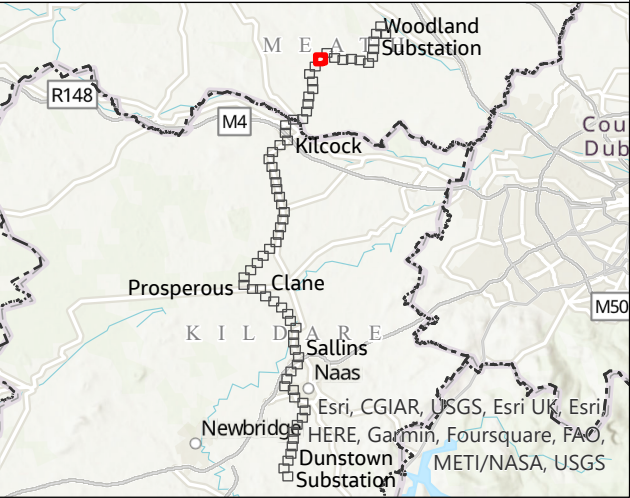


Legend

- Planning Application Boundary
- Landowner Property Boundary
- Underground Cable Route/New Equipment
- Chainage
- Underground Joint Bay (including link box and telecommunications chambers)
- Joint Bay Hardstanding Area
- Temporary Passing Bay

321084AH-JAC-ZZ-XX-DR-K-XXXXX Cutline for the previous and the next sheet in this drawing sequence

- Reference Drawings
- 321084AH-JAC-ZZ-XX-DR-K-2101 to 2174 Site Location Plans
 - 321084AH-JAC-ZZ-XX-DR-K-2201 400kV Cable Joint Bay
 - 321084AH-JAC-ZZ-XX-DR-K-2202 Joint Bay and Passing Bay Arrangements
 - 321084AH-JAC-ZZ-XX-DR-K-2203 Typical Trench Cross Section in Highways & Off-road Sections
 - 321084AH-JAC-ZZ-XX-DR-K-2205 Compounds - HDD and Temporary Construction
 - 321084AH-JAC-ZZ-XX-DR-K-2207 Permanent Tracks
 - 321084AH-JAC-ZZ-XX-DR-K-2208 Temporary Construction Swathe in Private Lands



Rev.	Date	Purpose of revision	PB	FL	NE	FB
	Apr 2023	Final				

Jacobs

Merrion House, Merrion Road, Dublin, D04 R2C5, Ireland.
Tel: +353 1269 5666 Fax: +353 1269 5497
www.jacobs.com

Client

EirGrid

Project

Kildare-Meath Grid Upgrade

Drawing Title

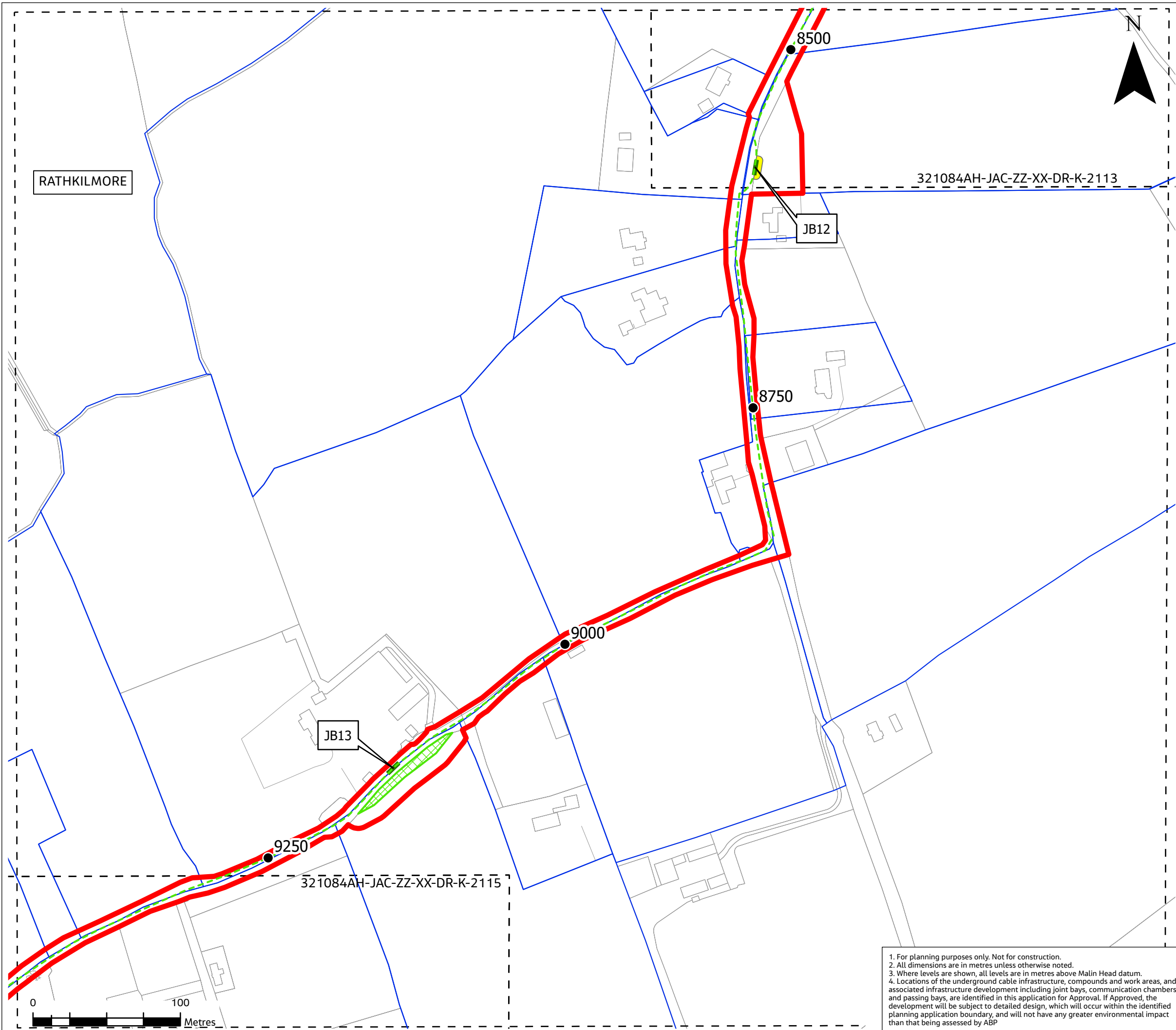
**Site Location Map
Sheet (13 of 74)**

Drawing Status

FINAL

Scale @ A3	1:2,500	DO NOT SCALE
Jacobs No.	321084AH	
Client No.	CP966	
Drawing No.	321084AH-JAC-ZZ-XX-DR-K-2113	

1. For planning purposes only. Not for construction.
2. All dimensions are in metres unless otherwise noted.
3. Where levels are shown, all levels are in metres above Malin Head datum.
4. Locations of the underground cable infrastructure, compounds and work areas, and associated infrastructure development including joint bays, communication chambers and passing bays, are identified in this application for Approval. If Approved, the development will be subject to detailed design, which will occur within the identified planning application boundary, and will not have any greater environmental impact than that being assessed by ABP



Legend

Planning Application Boundary

Landowner Property Boundary

Underground Cable Route/New Equipment

● XXXX

Chainage

Underground Joint Bay (including link box and telecommunications chambers)

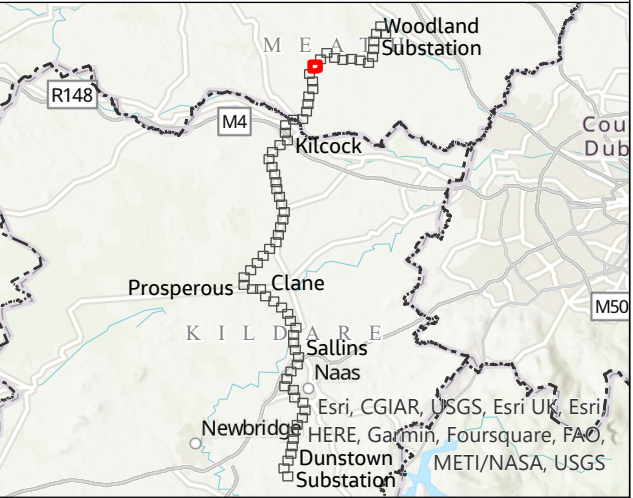
Joint Bay Hardstanding Area

Temporary Passing Bay

321084AH-JAC-ZZ-XX-DR-K-XXXXX

Cutline for the previous and the next sheet in this drawing sequence

Reference Drawings	
321084AH-JAC-ZZ-XX-DR-K-2101 to 2174 Site Location Plans	
321084AH-JAC-ZZ-XX-DR-K-2201 400kV Cable Joint Bay	
321084AH-JAC-ZZ-XX-DR-K-2202 Joint Bay and Passing Bay Arrangements	
321084AH-JAC-ZZ-XX-DR-K-2203 Typical Trench Cross Section in Highways & Off-road Sections	
321084AH-JAC-ZZ-XX-DR-K-2205 Compounds - HDD and Temporary Construction	
321084AH-JAC-ZZ-XX-DR-K-2207 Permanent Tracks	
321084AH-JAC-ZZ-XX-DR-K-2208 Temporary Construction Swathe in Private Lands	



	Apr 2023	Final	PB	FL	NE	FB
Rev.	Date	Purpose of revision	Drawn	Check'd	Rev'd	Appr'd

Jacobs

Merrion House, Merrion Road, Dublin, D04 R2C5, Ireland.
Tel: +353 1269 5666 Fax: +353 1269 5497
www.jacobs.com

Client

EirGrid

Project

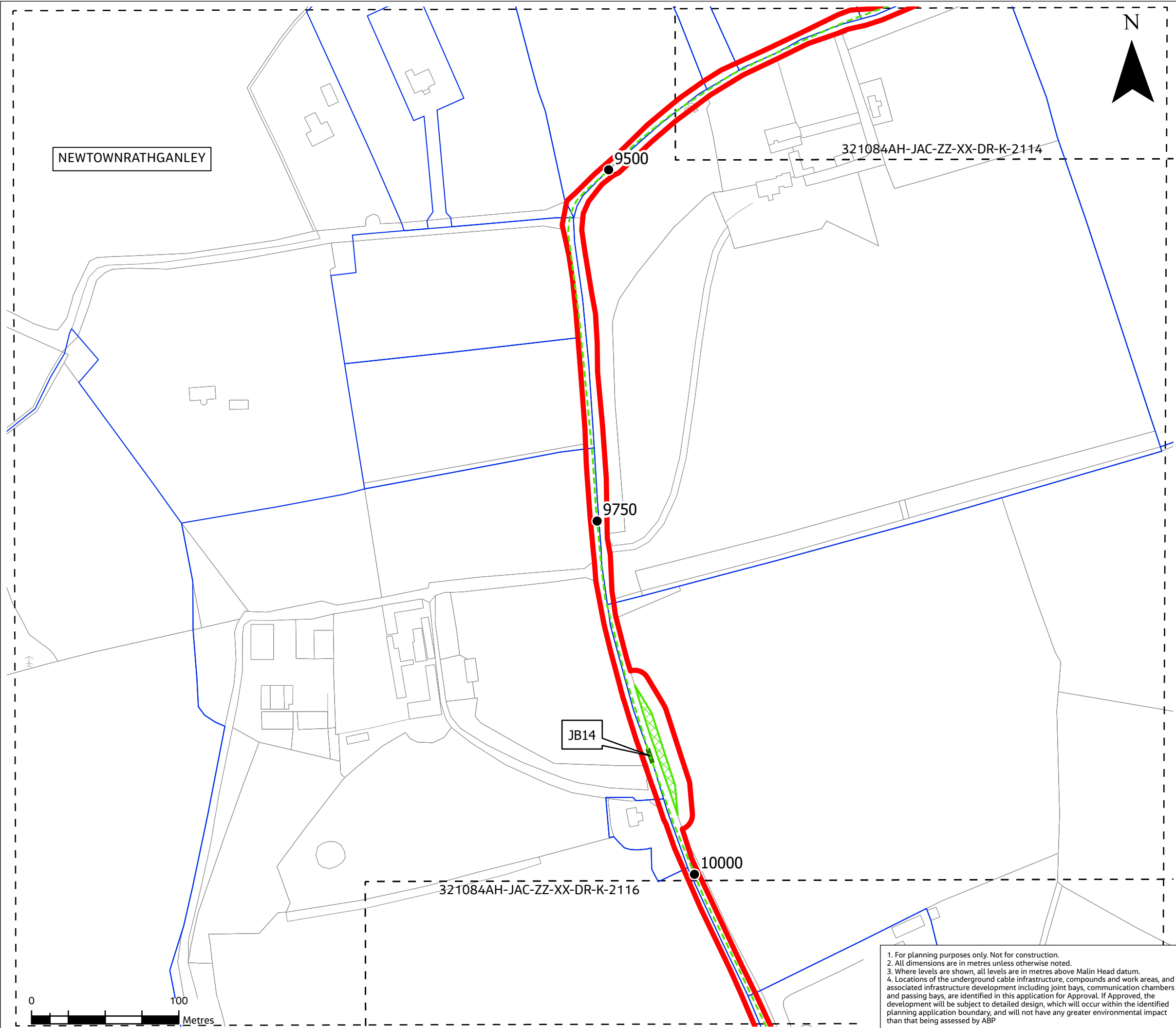
Kildare-Meath Grid Upgrade

Drawing Title

Site Location Map
Sheet (14 of 74)

Drawing Status		FINAL
Scale @ A3	1:2,500	DO NOT SCALE
Jacobs No.	321084AH	
Client No.	CP966	
Drawing No.	321084AH-JAC-ZZ-XX-DR-K-2114	

1. For planning purposes only. Not for construction.
2. All dimensions are in metres unless otherwise noted.
3. Where levels are shown, all levels are in metres above Malin Head datum.
4. Locations of the underground cable infrastructure, compounds and work areas, and associated infrastructure development including joint bays, communication chambers and passing bays, are identified in this application for Approval. If Approved, the development will be subject to detailed design, which will occur within the identified planning application boundary, and will not have any greater environmental impact than that being assessed by ABP



Legend

Planning Application Boundary

Landowner Property Boundary

Underground Cable Route/New Equipment

●

XXXX

Chainage

Underground Joint Bay (including link box and telecommunications chambers)

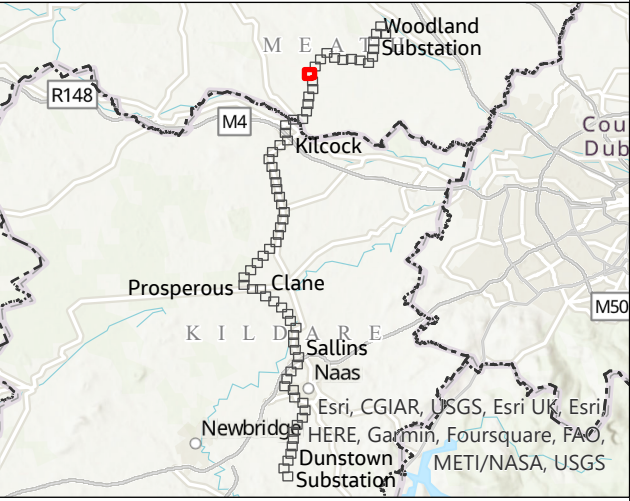
Temporary Passing Bay

321084AH-JAC-ZZ-XX-DR-K-XXXXX

Cutline for the previous and the next sheet in this drawing sequence

Reference Drawings

321084AH-JAC-ZZ-XX-DR-K-2101 to 2174 Site Location Plans
321084AH-JAC-ZZ-XX-DR-K-2201 400kV Cable Joint Bay
321084AH-JAC-ZZ-XX-DR-K-2202 Joint Bay and Passing Bay Arrangements
321084AH-JAC-ZZ-XX-DR-K-2203 Typical Trench Cross Section in Highways & Off-road Sections
321084AH-JAC-ZZ-XX-DR-K-2205 Compounds - HDD and Temporary Construction
321084AH-JAC-ZZ-XX-DR-K-2207 Permanent Tracks
321084AH-JAC-ZZ-XX-DR-K-2208 Temporary Construction Swathe in Private Lands



	Apr 2023	Final	PB	FL	NE	FB
Rev.	Date	Purpose of revision	Drawn	Check'd	Rev'd	Appr'd

Jacobs

Merrion House, Merrion Road, Dublin, D04 R2C5, Ireland.
Tel: +353 1269 5666 Fax: +353 1269 5497
www.jacobs.com

Client

Project

Kildare-Meath Grid Upgrade

Drawing Title

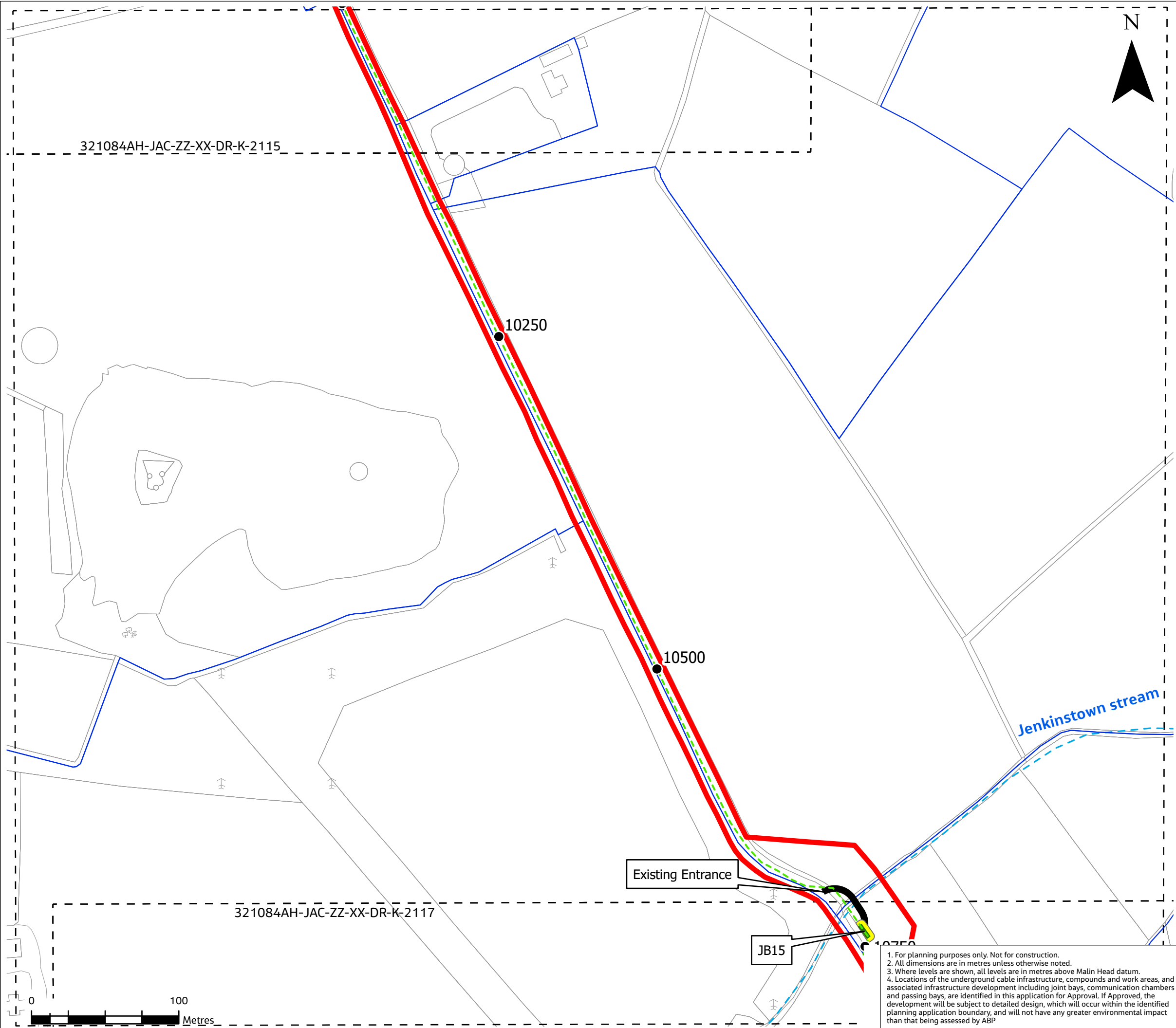
Site Location Map
Sheet (15 of 74)

Drawing Status

FINAL

Scale @ A3	1:2,500	DO NOT SCALE
Jacobs No.	321084AH	
Client No.	CP966	
Drawing No.	321084AH-JAC-ZZ-XX-DR-K-2115	

1. For planning purposes only. Not for construction.
2. All dimensions are in metres unless otherwise noted.
3. Where levels are shown, all levels are in metres above Malin Head datum.
4. Locations of the underground cable infrastructure, compounds and work areas, and associated infrastructure development including joint bays, communication chambers and passing bays, are identified in this application for Approval. If Approved, the development will be subject to detailed design, which will occur within the identified planning application boundary, and will not have any greater environmental impact than that being assessed by ABP

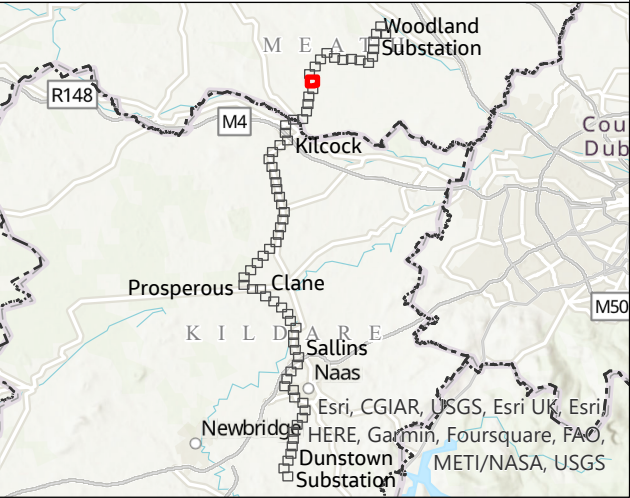


Legend

- Planning Application Boundary
- Landowner Property Boundary
- Underground Cable Route/New Equipment
- Watercourses
- XXXX Chainage
- Underground Joint Bay (including link box and telecommunications chambers)
- Joint Bay Hardstanding Area
- Joint Bay Access Tracks

321084AH-JAC-ZZ-XX-DR-K-XXXXX Cutline for the previous and the next sheet in this drawing sequence

- Reference Drawings
- 321084AH-JAC-ZZ-XX-DR-K-2101 to 2174 Site Location Plans
 - 321084AH-JAC-ZZ-XX-DR-K-2201 400kV Cable Joint Bay
 - 321084AH-JAC-ZZ-XX-DR-K-2202 Joint Bay and Passing Bay Arrangements
 - 321084AH-JAC-ZZ-XX-DR-K-2203 Typical Trench Cross Section in Highways & Off-road Sections
 - 321084AH-JAC-ZZ-XX-DR-K-2205 Compounds - HDD and Temporary Construction
 - 321084AH-JAC-ZZ-XX-DR-K-2207 Permanent Tracks
 - 321084AH-JAC-ZZ-XX-DR-K-2208 Temporary Construction Swathe in Private Lands



Rev.	Date	Purpose of revision	PB	FL	NE	FB
	Apr 2023	Final				
			Drawn	Check'd	Rev'd	Appr'd

Jacobs

Merrion House, Merrion Road, Dublin, D04 R2C5, Ireland.
Tel: +353 1269 5666 Fax: +353 1269 5497
www.jacobs.com

Client

EirGrid

Project

Kildare-Meath Grid Upgrade

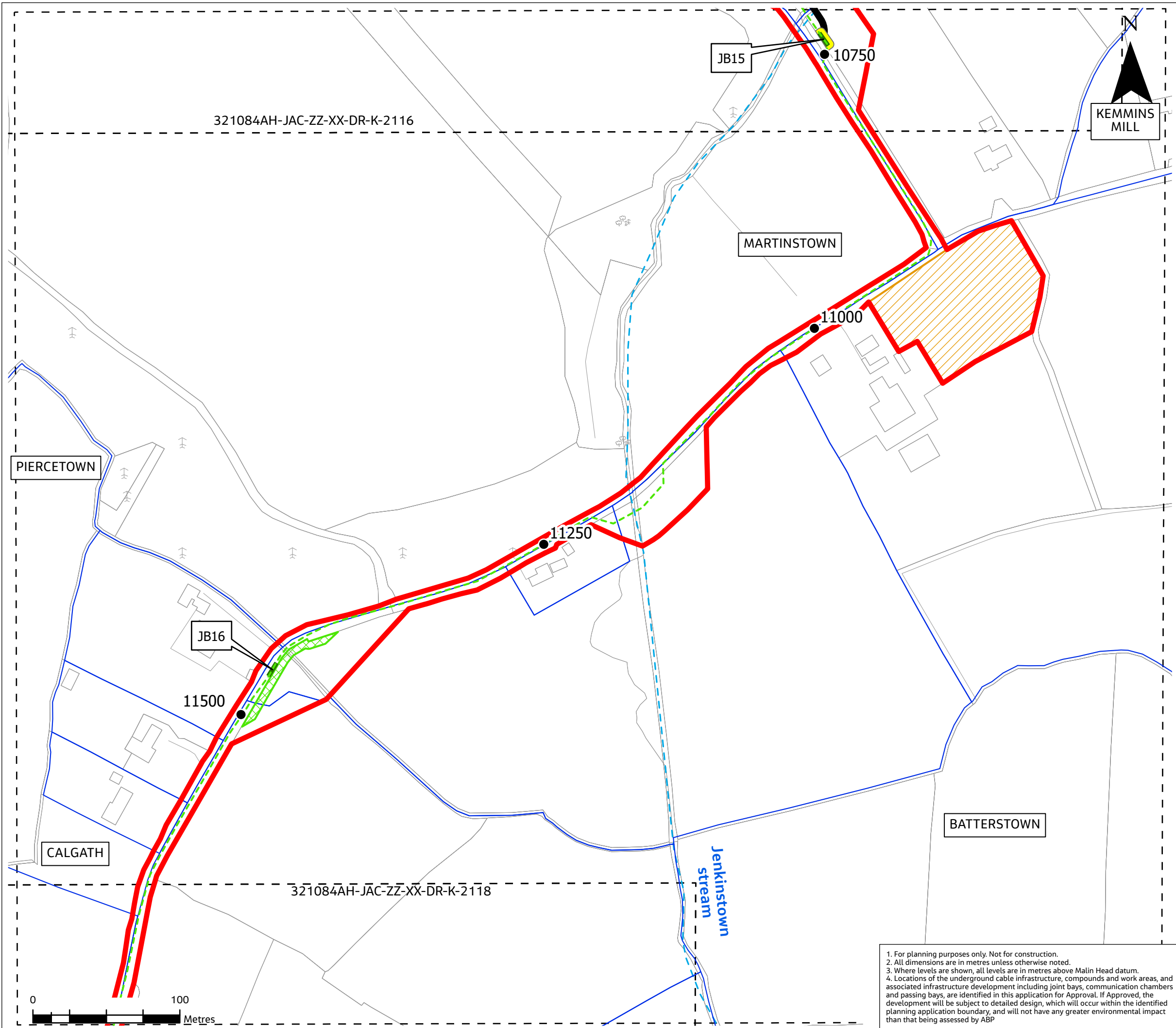
Drawing Title

**Site Location Map
Sheet (16 of 74)**

Drawing Status

FINAL

Scale @ A3	1:2,500	DO NOT SCALE
Jacobs No.	321084AH	
Client No.	CP966	
Drawing No.	321084AH-JAC-ZZ-XX-DR-K-2116	



Legend

Planning Application Boundary

Landowner Property Boundary

Underground Cable Route/New Equipment

Watercourses

Chainage

Underground Joint Bay (including link box and telecommunications chambers)

Joint Bay Hardstanding Area

Joint Bay Access Tracks

Temporary Construction Compound & Laydown Area

Temporary Passing Bay

Cutline for the previous and the next sheet in this drawing sequence

Reference Drawings

321084AH-JAC-ZZ-XX-DR-K-2101 to 2174 Site Location Plans

321084AH-JAC-ZZ-XX-DR-K-2201 400kV Cable Joint Bay

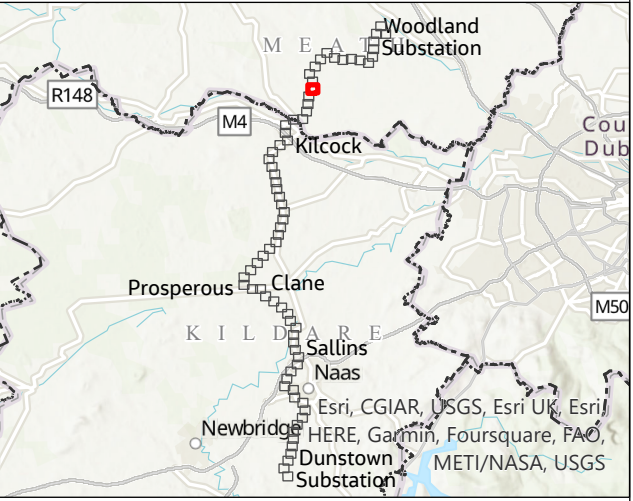
321084AH-JAC-ZZ-XX-DR-K-2202 Joint Bay and Passing Bay Arrangements

321084AH-JAC-ZZ-XX-DR-K-2203 Typical Trench Cross Section in Highways & Off-road Sections

321084AH-JAC-ZZ-XX-DR-K-2205 Compounds - HDD and Temporary Construction

321084AH-JAC-ZZ-XX-DR-K-2207 Permanent Tracks

321084AH-JAC-ZZ-XX-DR-K-2208 Temporary Construction Swathe in Private Lands



	Apr 2023	Final	PB	FL	NE	FB
Rev.	Date	Purpose of revision	Drawn	Check'd	Rev'd	Appr'd

Jacobs

Merrion House, Merrion Road, Dublin, D04 R2C5, Ireland.
Tel: +353 1269 5666 Fax: +353 1269 5497
www.jacobs.com

Client

EirGrid

Project

Kildare-Meath Grid Upgrade

Drawing Title

Site Location Map
Sheet (17 of 74)

Drawing Status

FINAL

Scale @ A3

1:2,500

DO NOT SCALE

Jacobs No.

321084AH

Client No.

CP966

Drawing No.

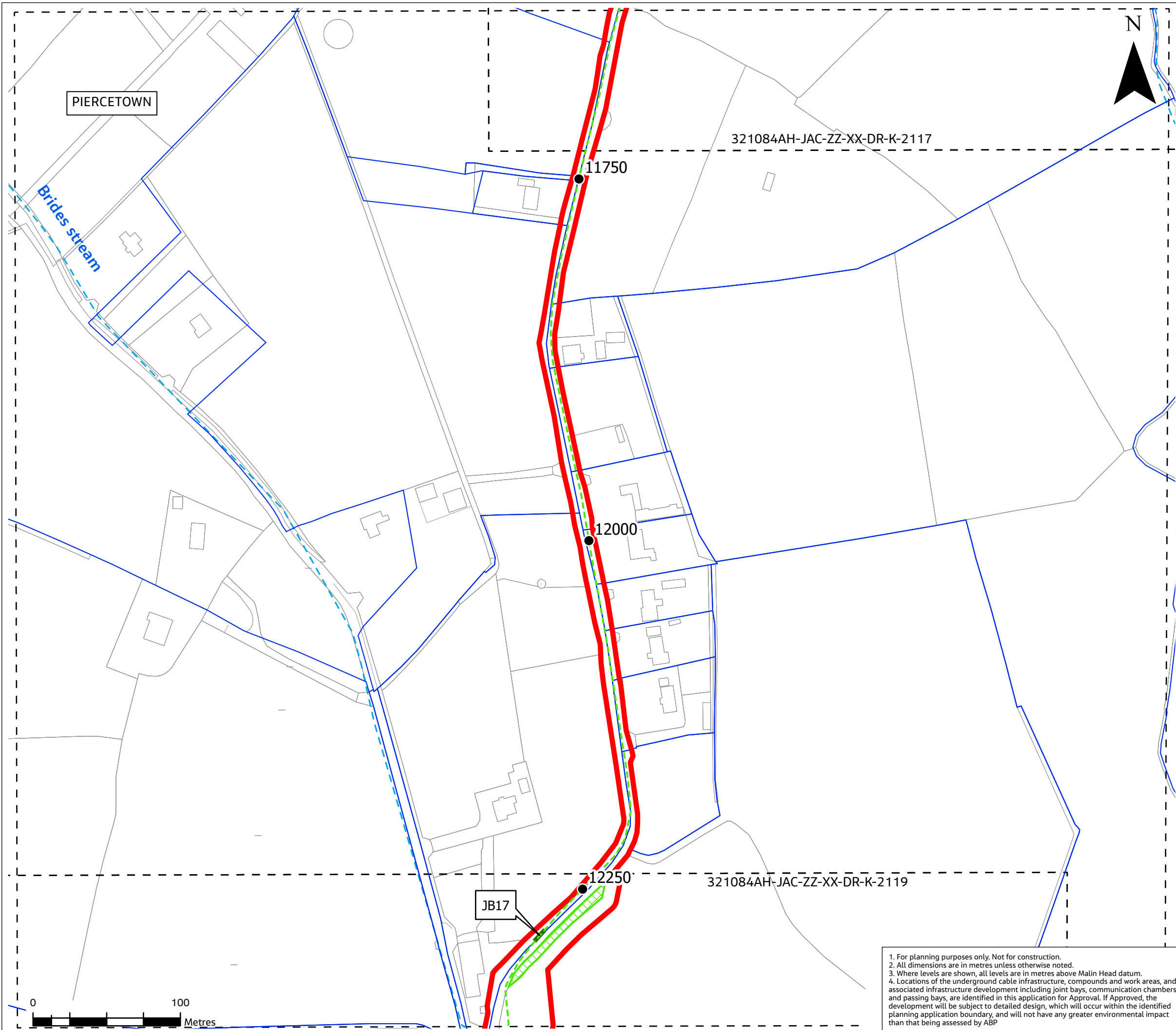
321084AH-JAC-ZZ-XX-DR-K-2117

1. For planning purposes only. Not for construction.

2. All dimensions are in metres unless otherwise noted.

3. Where levels are shown, all levels are in metres above Malin Head datum.

4. Locations of the underground cable infrastructure, compounds and work areas, and associated infrastructure development including joint bays, communication chambers and passing bays, are identified in this application for Approval. If Approved, the development will be subject to detailed design, which will occur within the identified planning application boundary, and will not have any greater environmental impact than that being assessed by ABP

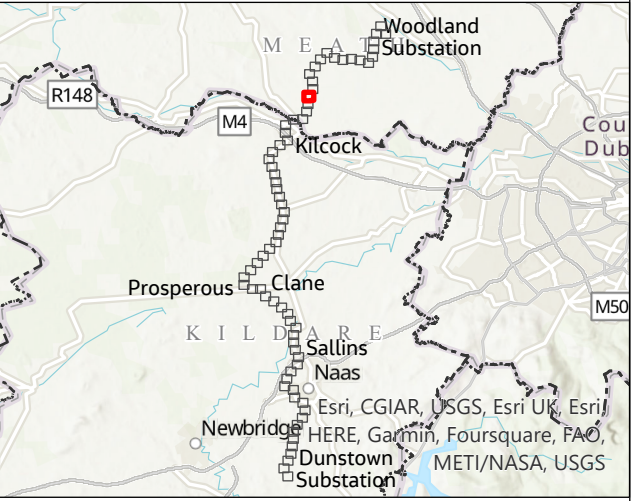


Legend

- Planning Application Boundary
- Landowner Property Boundary
- Underground Cable Route/New Equipment
- Watercourses
- Chainage
- Underground Joint Bay (including link box and telecommunications chambers)
- Temporary Passing Bay

321084AH-JAC-ZZ-XX-DR-K-XXXXX Cutline for the previous and the next sheet in this drawing sequence

- Reference Drawings
- 321084AH-JAC-ZZ-XX-DR-K-2101 to 2174 Site Location Plans
 - 321084AH-JAC-ZZ-XX-DR-K-2201 400kV Cable Joint Bay
 - 321084AH-JAC-ZZ-XX-DR-K-2202 Joint Bay and Passing Bay Arrangements
 - 321084AH-JAC-ZZ-XX-DR-K-2203 Typical Trench Cross Section in Highways & Off-road Sections
 - 321084AH-JAC-ZZ-XX-DR-K-2205 Compounds - HDD and Temporary Construction
 - 321084AH-JAC-ZZ-XX-DR-K-2207 Permanent Tracks
 - 321084AH-JAC-ZZ-XX-DR-K-2208 Temporary Construction Swathe in Private Lands



Rev.	Date	Purpose of revision	PB	FL	NE	FB
	Apr 2023	Final	Drawn	Check'd	Rev'd	Appr'd

Jacobs

Merrion House, Merrion Road, Dublin, D04 R2C5, Ireland.
Tel: +353 1269 5666 Fax: +353 1269 5497
www.jacobs.com

Client

EirGrid

Project

Kildare-Meath Grid Upgrade

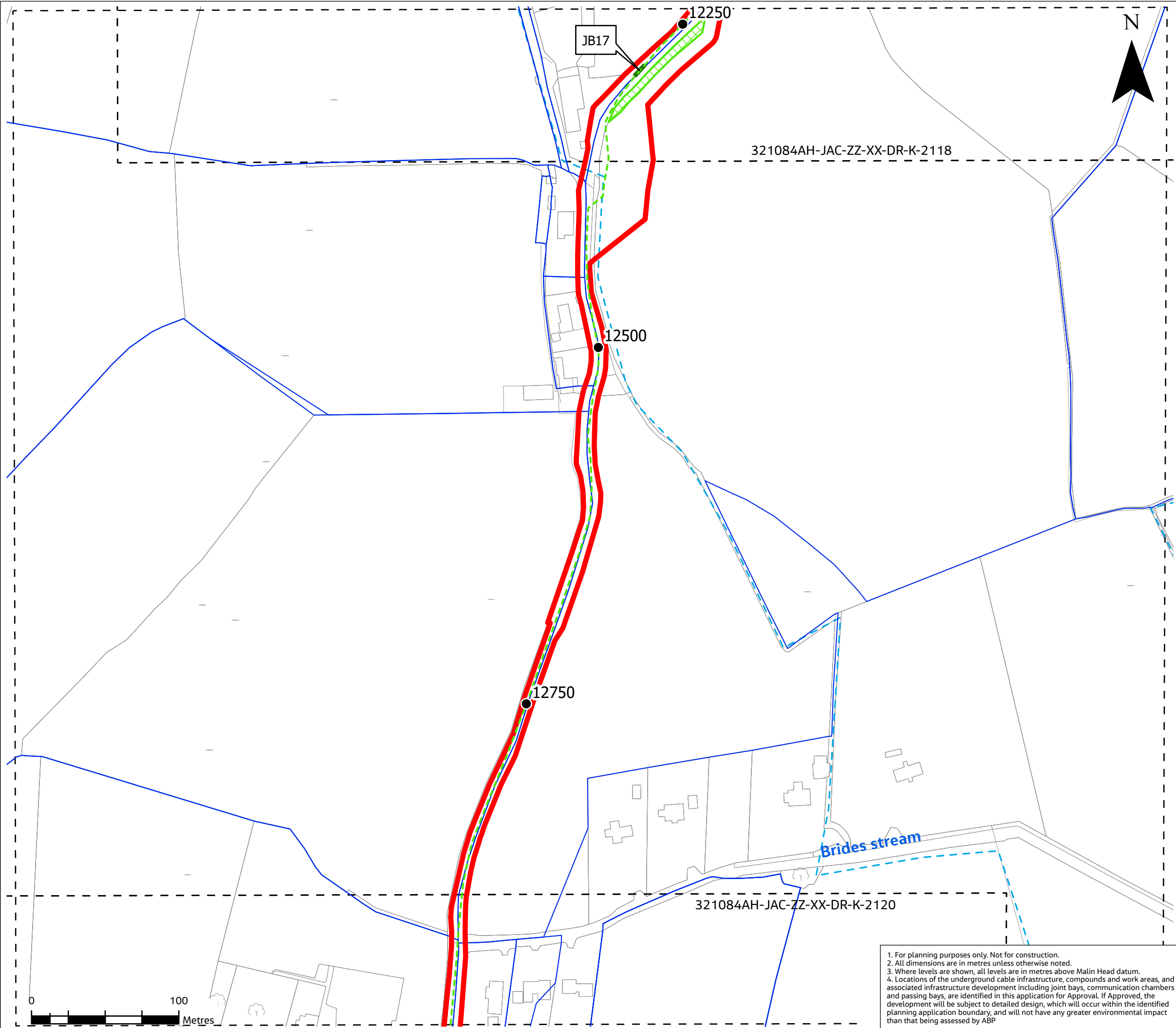
Drawing Title

Site Location Map Sheet (18 of 74)

Drawing Status

FINAL

Scale @ A3	1:2,500	DO NOT SCALE
Jacobs No.	321084AH	
Client No.	CP966	
Drawing No.	321084AH-JAC-ZZ-XX-DR-K-2118	



Legend

Planning Application Boundary

Landowner Property Boundary

Underground Cable Route/New Equipment

Watercourses

● XXXX

Chainage

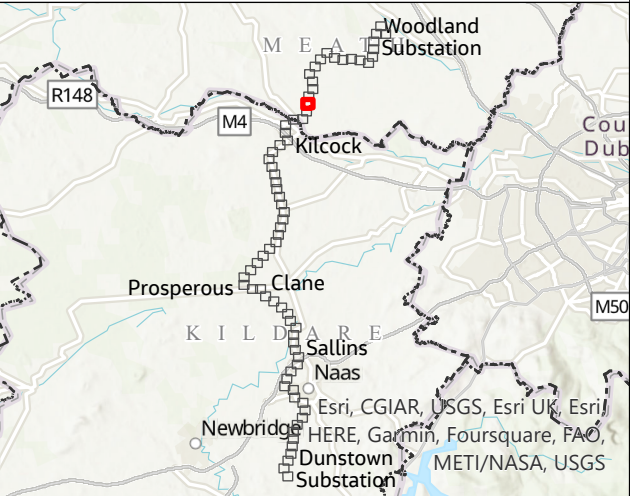
Underground Joint Bay (including link box and telecommunications chambers)

Temporary Passing Bay

321084AH-JAC-ZZ-XX-DR-K-XXXXX Cutline for the previous and the next sheet in this drawing sequence

Reference Drawings

321084AH-JAC-ZZ-XX-DR-K-2101 to 2174 Site Location Plans
321084AH-JAC-ZZ-XX-DR-K-2201 400kV Cable Joint Bay
321084AH-JAC-ZZ-XX-DR-K-2202 Joint Bay and Passing Bay Arrangements
321084AH-JAC-ZZ-XX-DR-K-2203 Typical Trench Cross Section in Highways & Off-road Sections
321084AH-JAC-ZZ-XX-DR-K-2205 Compounds - HDD and Temporary Construction
321084AH-JAC-ZZ-XX-DR-K-2207 Permanent Tracks
321084AH-JAC-ZZ-XX-DR-K-2208 Temporary Construction Swathe in Private Lands



	Apr 2023	Final	PB	FL	NE	FB
Rev.	Date	Purpose of revision	Drawn	Check'd	Rev'd	Appr'd

Jacobs

Merrion House, Merrion Road, Dublin, D04 R2C5, Ireland.
Tel: +353 1269 5666 Fax: +353 1269 5497
www.jacobs.com

Client

EirGrid

Project

Kildare-Meath Grid Upgrade

Drawing Title

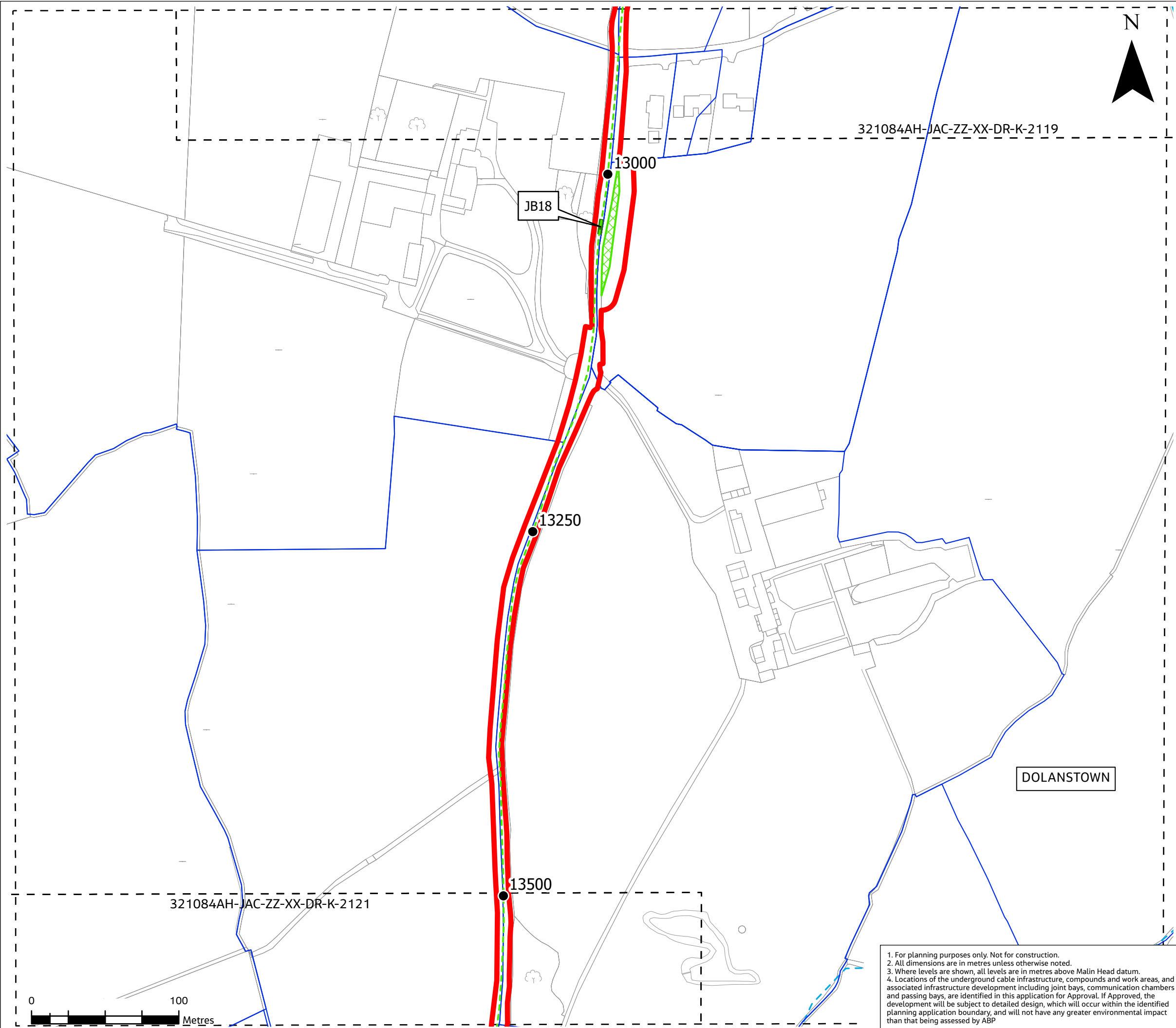
Site Location Map
Sheet (19 of 74)

Drawing Status

FINAL

Scale @ A3	1:2,500	DO NOT SCALE
Jacobs No.	321084AH	
Client No.	CP966	
Drawing No.	321084AH-JAC-ZZ-XX-DR-K-2119	

1. For planning purposes only. Not for construction.
2. All dimensions are in metres unless otherwise noted.
3. Where levels are shown, all levels are in metres above Malin Head datum.
4. Locations of the underground cable infrastructure, compounds and work areas, and associated infrastructure development including joint bays, communication chambers and passing bays, are identified in this application for Approval. If Approved, the development will be subject to detailed design, which will occur within the identified planning application boundary, and will not have any greater environmental impact than that being assessed by ABP



Legend

Planning Application Boundary

Landowner Property Boundary

Underground Cable Route/New Equipment

Watercourses

Chainage

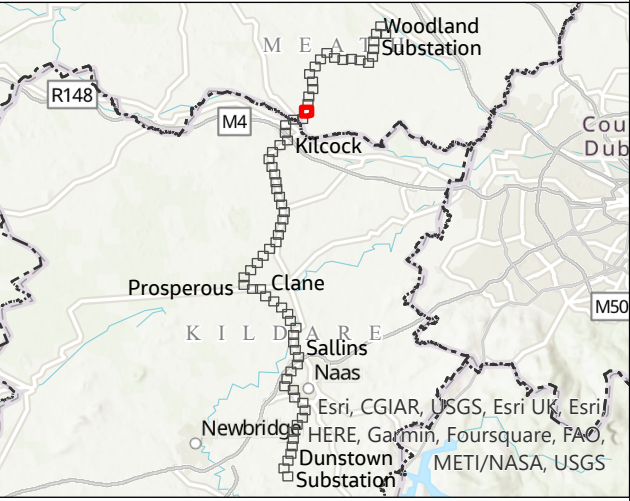
Underground Joint Bay (including link box and telecommunications chambers)

Temporary Passing Bay

Cutline for the previous and the next sheet in this drawing sequence

Reference Drawings

321084AH-JAC-ZZ-XX-DR-K-2101 to 2174 Site Location Plans
321084AH-JAC-ZZ-XX-DR-K-2201 400kV Cable Joint Bay
321084AH-JAC-ZZ-XX-DR-K-2202 Joint Bay and Passing Bay Arrangements
321084AH-JAC-ZZ-XX-DR-K-2203 Typical Trench Cross Section in Highways & Off-road Sections
321084AH-JAC-ZZ-XX-DR-K-2205 Compounds - HDD and Temporary Construction
321084AH-JAC-ZZ-XX-DR-K-2207 Permanent Tracks
321084AH-JAC-ZZ-XX-DR-K-2208 Temporary Construction Swathe in Private Lands



	Apr 2023	Final	PB	FL	NE	FB
Rev.	Date	Purpose of revision	Drawn	Check'd	Rev'd	Appr'd

Jacobs

Merrion House, Merrion Road, Dublin, D04 R2C5, Ireland.
Tel: +353 1269 5666 Fax: +353 1269 5497
www.jacobs.com

Client

EirGrid

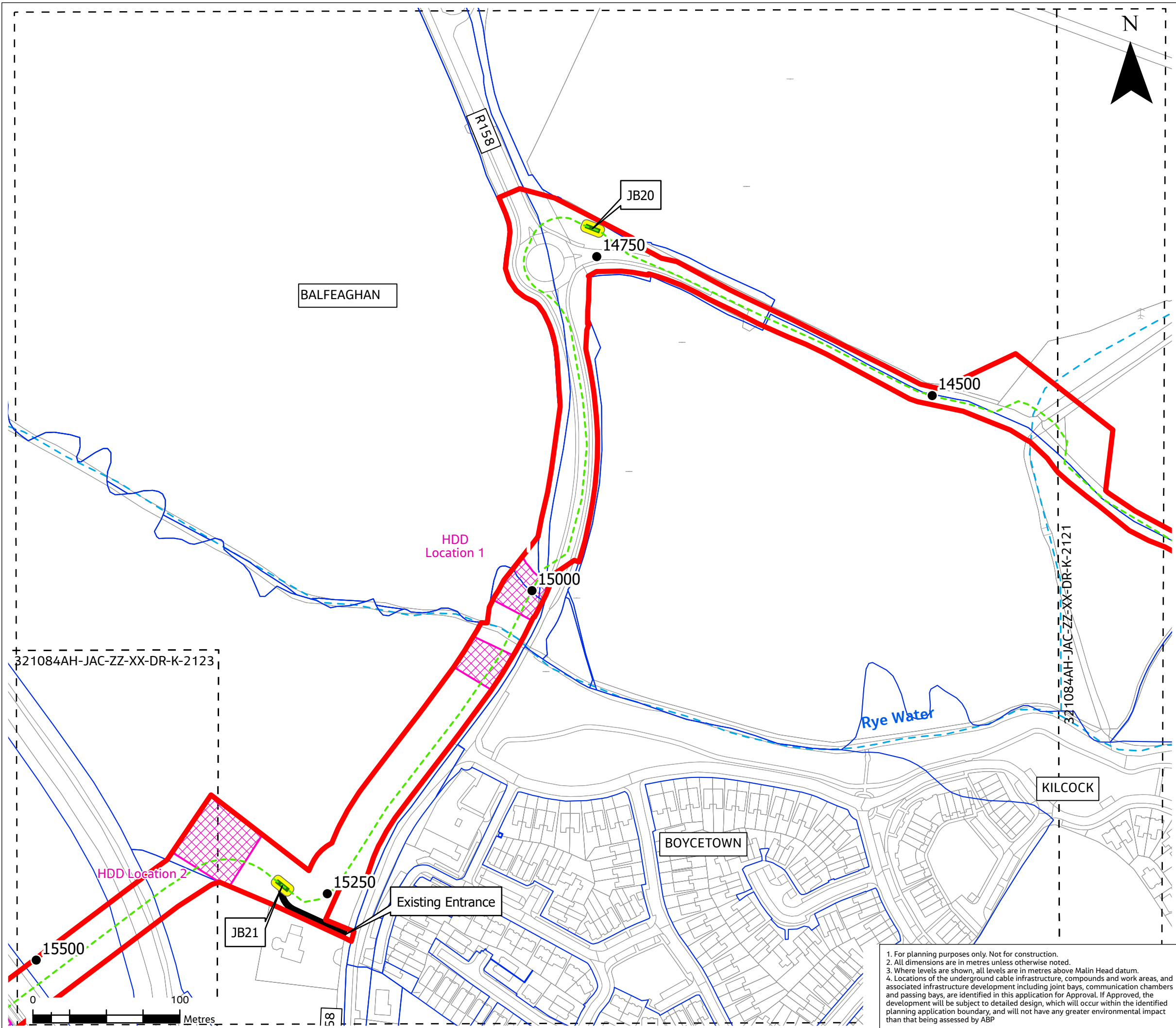
Project

Kildare-Meath Grid Upgrade

Drawing Title

Site Location Map
Sheet (20 of 74)

Drawing Status	FINAL	
Scale @ A3	1:2,500	DO NOT SCALE
Jacobs No.	321084AH	
Client No.	CP966	
Drawing No.	321084AH-JAC-ZZ-XX-DR-K-2120	



Legend

Planning Application Boundary

Landowner Property Boundary

Underground Cable Route/New Equipment

Watercourses

Chainage

Underground Joint Bay (including link box and telecommunications chambers)

Joint Bay Hardstanding Area

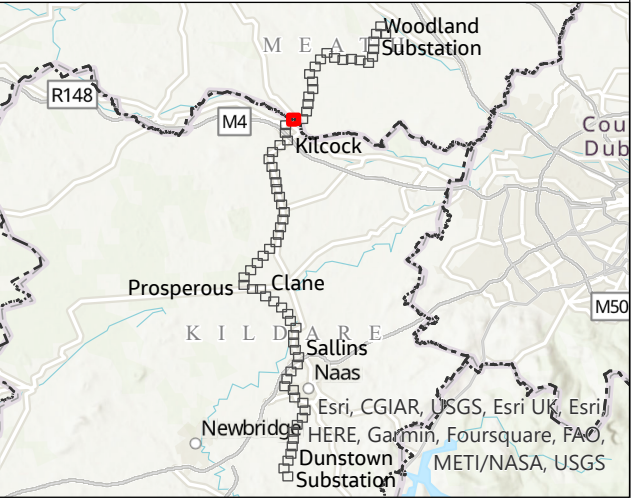
Joint Bay Access Tracks

Temporary HDD Compound

321084AH-JAC-ZZ-XX-DR-K-XXXXX Cutline for the previous and the next sheet in this drawing sequence

Reference Drawings

321084AH-JAC-ZZ-XX-DR-K-2101 to 2174 Site Location Plans
321084AH-JAC-ZZ-XX-DR-K-2201 400kV Cable Joint Bay
321084AH-JAC-ZZ-XX-DR-K-2202 Joint Bay and Passing Bay Arrangements
321084AH-JAC-ZZ-XX-DR-K-2203 Typical Trench Cross Section in Highways & Off-road Sections
321084AH-JAC-ZZ-XX-DR-K-2205 Compounds - HDD and Temporary Construction
321084AH-JAC-ZZ-XX-DR-K-2207 Permanent Tracks
321084AH-JAC-ZZ-XX-DR-K-2208 Temporary Construction Swathe in Private Lands



	Apr 2023	Final	PB	FL	NE	FB
Rev.	Date	Purpose of revision	Drawn	Check'd	Rev'd	Appr'd

Jacobs

Merrion House, Merrion Road, Dublin, D04 R2C5, Ireland.
Tel: +353 1269 5666 Fax: +353 1269 5497
www.jacobs.com

Client

EirGrid

Project

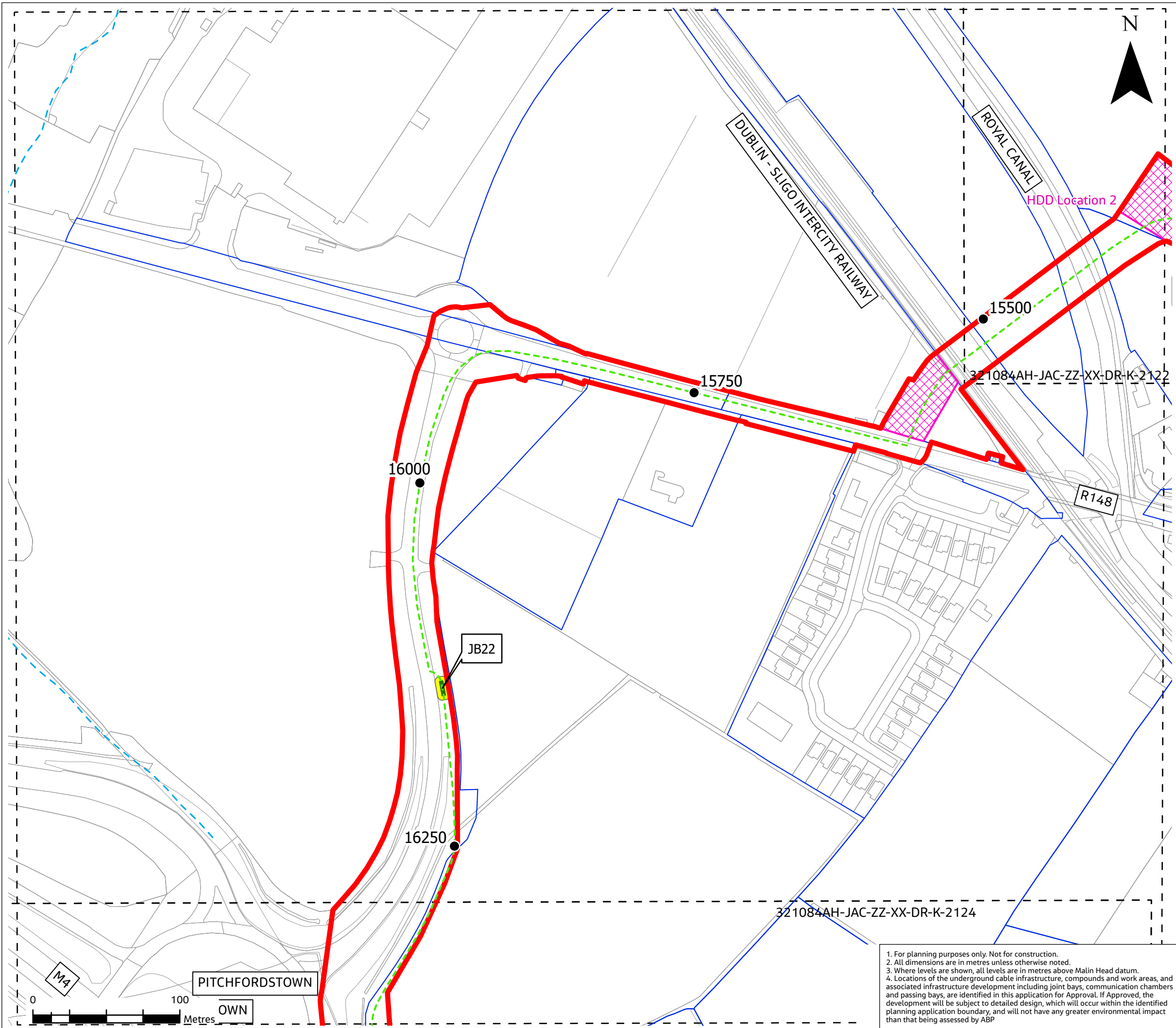
Kildare-Meath Grid Upgrade

Drawing Title

Site Location Map
Sheet (22 of 74)

Drawing Status		FINAL	
Scale @ A3	1:2,500	DO NOT SCALE	
Jacobs No.	321084AH		
Client No.	CP966		
Drawing No.	321084AH-JAC-ZZ-XX-DR-K-2122		

1. For planning purposes only. Not for construction.
2. All dimensions are in metres unless otherwise noted.
3. Where levels are shown, all levels are in metres above Malin Head datum.
4. Locations of the underground cable infrastructure, compounds and work areas, and associated infrastructure development including joint bays, communication chambers and passing bays, are identified in this application for Approval. If Approved, the development will be subject to detailed design, which will occur within the identified planning application boundary, and will not have any greater environmental impact than that being assessed by ABP

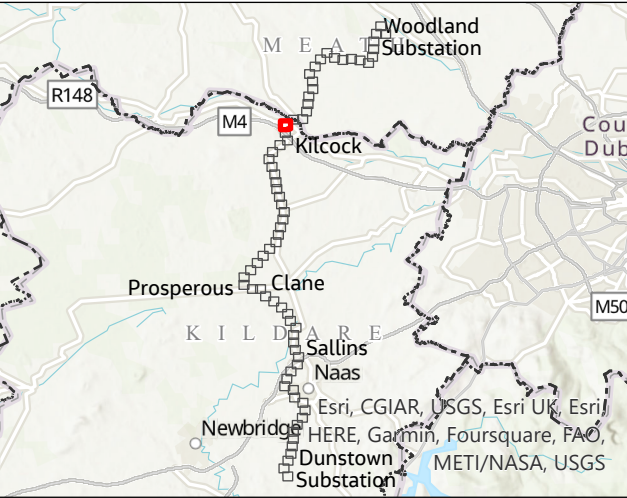


Legend

- Planning Application Boundary
- Landowner Property Boundary
- Underground Cable Route/New Equipment
- Watercourses
- Chainage
- Underground Joint Bay (including link box and telecommunications chambers)
- Joint Bay Hardstanding Area
- Temporary HDD Compound

321084AH-JAC-ZZ-XX-DR-K-XXXXX Cutline for the previous and the next sheet in this drawing sequence

- Reference Drawings
- 321084AH-JAC-ZZ-XX-DR-K-2101 to 2174 Site Location Plans
 - 321084AH-JAC-ZZ-XX-DR-K-2201 400kV Cable Joint Bay
 - 321084AH-JAC-ZZ-XX-DR-K-2202 Joint Bay and Passing Bay Arrangements
 - 321084AH-JAC-ZZ-XX-DR-K-2203 Typical Trench Cross Section in Highways & Off-road Sections
 - 321084AH-JAC-ZZ-XX-DR-K-2205 Compounds - HDD and Temporary Construction
 - 321084AH-JAC-ZZ-XX-DR-K-2207 Permanent Tracks
 - 321084AH-JAC-ZZ-XX-DR-K-2208 Temporary Construction Swathe in Private Lands



	Apr 2023	Final	PB	FL	NE	FB
Rev.	Date	Purpose of revision	Drawn	Check'd	Rev'd	Appr'd

Jacobs

Merrion House, Merrion Road, Dublin, D04 R2C5, Ireland.
Tel: +353 1269 5666 Fax: +353 1269 5497
www.jacobs.com

Client

EirGrid

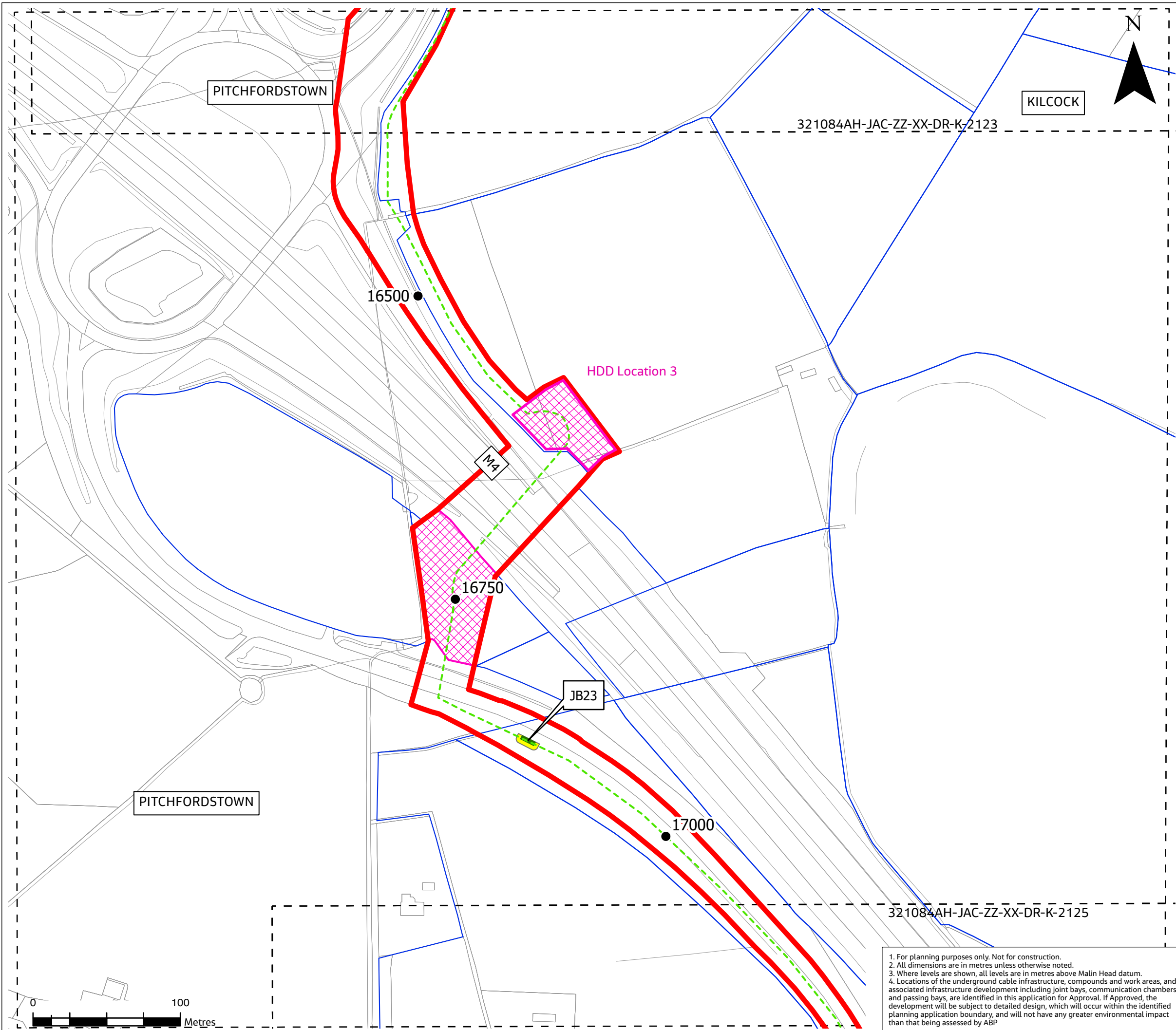
Project

Kildare-Meath Grid Upgrade

Drawing Title

Site Location Map Sheet (23 of 74)

Drawing Status	Final	
Scale @ A3	1:2,500	DO NOT SCALE
Jacobs No.	321084AH	
Client No.	CP966	
Drawing No.	321084AH-JAC-ZZ-XX-DR-K-2123	



Legend

Planning Application Boundary

Landowner Property Boundary

Underground Cable Route/New Equipment

●

XXXX

Chainage

Underground Joint Bay (including link box and telecommunications chambers)

Joint Bay Hardstanding Area

Temporary HDD Compound

Cutline for the previous and the next sheet in this drawing sequence

- Reference Drawings
- 321084AH-JAC-ZZ-XX-DR-K-2101 to 2174 Site Location Plans

321084AH-JAC-ZZ-XX-DR-K-2201 400kV Cable Joint Bay

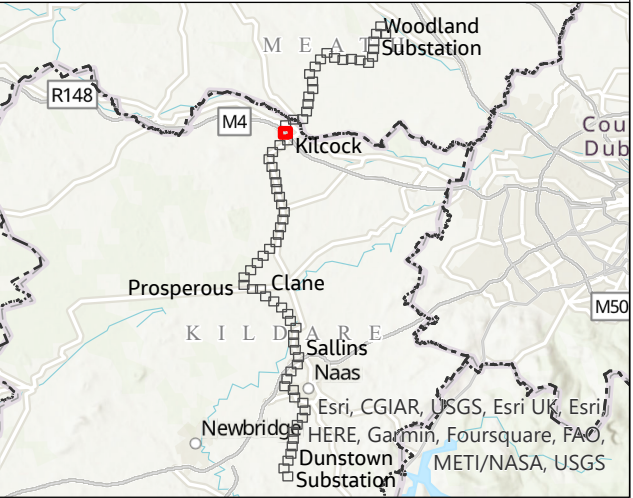
321084AH-JAC-ZZ-XX-DR-K-2202 Joint Bay and Passing Bay Arrangements

321084AH-JAC-ZZ-XX-DR-K-2203 Typical Trench Cross Section in Highways & Off-road Sections

321084AH-JAC-ZZ-XX-DR-K-2205 Compounds - HDD and Temporary Construction

321084AH-JAC-ZZ-XX-DR-K-2207 Permanent Tracks

321084AH-JAC-ZZ-XX-DR-K-2208 Temporary Construction Swathe in Private Lands



Rev.	Date	Purpose of revision	PB	FL	NE	FB
	Apr 2023	Final				
			Drawn	Check'd	Rev'd	Appr'd

Jacobs

Merrion House, Merrion Road, Dublin, D04 R2C5, Ireland.

Tel: +353 1269 5666 Fax: +353 1269 5497

www.jacobs.com

Client

EirGrid

Project

Kildare-Meath Grid Upgrade

Drawing Title

Site Location Map Sheet (24 of 74)

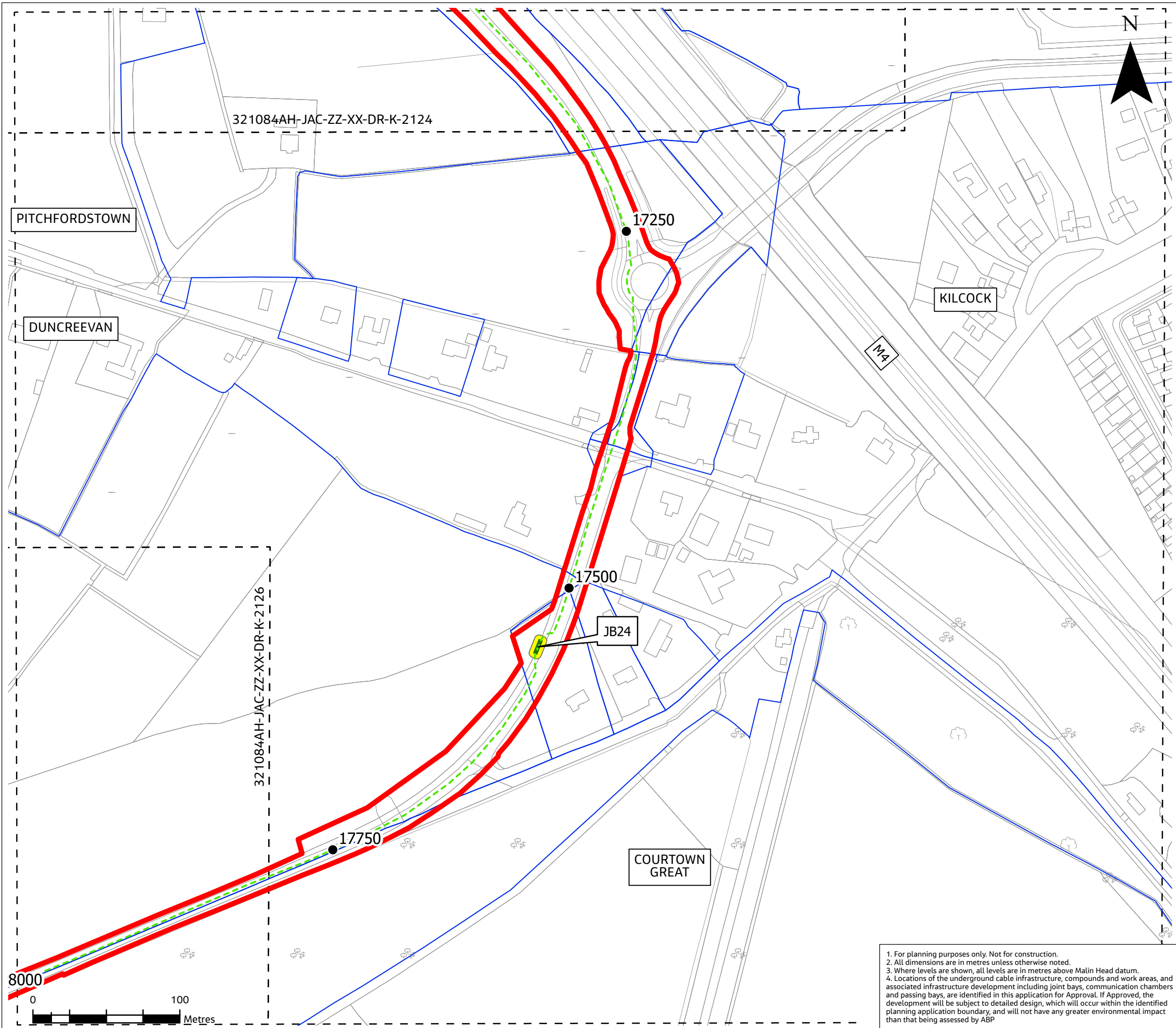
Drawing Status	FINAL	
Scale @ A3	1:2,500	DO NOT SCALE
Jacobs No.	321084AH	
Client No.	CP966	
Drawing No.	321084AH-JAC-ZZ-XX-DR-K-2124	

1. For planning purposes only. Not for construction.

2. All dimensions are in metres unless otherwise noted.

3. Where levels are shown, all levels are in metres above Malin Head datum.

4. Locations of the underground cable infrastructure, compounds and work areas, and associated infrastructure development including joint bays, communication chambers and passing bays, are identified in this application for Approval. If Approved, the development will be subject to detailed design, which will occur within the identified planning application boundary, and will not have any greater environmental impact than that being assessed by ABP



Legend

- Planning Application Boundary
- Landowner Property Boundary
- Underground Cable Route/New Equipment
- Chainage
- Underground Joint Bay (including link box and telecommunications chambers)
- Joint Bay Hardstanding Area

321084AH-JAC-ZZ-XX-DR-K-XXXXX Cutline for the previous and the next sheet in this drawing sequence

Reference Drawings

321084AH-JAC-ZZ-XX-DR-K-2101 to 2174 Site Location Plans
321084AH-JAC-ZZ-XX-DR-K-2201 400kV Cable Joint Bay
321084AH-JAC-ZZ-XX-DR-K-2202 Joint Bay and Passing Bay Arrangements
321084AH-JAC-ZZ-XX-DR-K-2203 Typical Trench Cross Section in Highways & Off-road Sections
321084AH-JAC-ZZ-XX-DR-K-2205 Compounds - HDD and Temporary Construction
321084AH-JAC-ZZ-XX-DR-K-2207 Permanent Tracks
321084AH-JAC-ZZ-XX-DR-K-2208 Temporary Construction Swathe in Private Lands

	Apr 2023	Final	PB	FL	NE	FB
Rev.	Date	Purpose of revision	Drawn	Check'd	Rev'd	Appr'd

Jacobs

Merrion House, Merrion Road, Dublin, D04 R2C5, Ireland.
Tel: +353 1269 5666 Fax: +353 1269 5497
www.jacobs.com

Client

EirGrid

Project

Kildare-Meath Grid Upgrade

Drawing Title

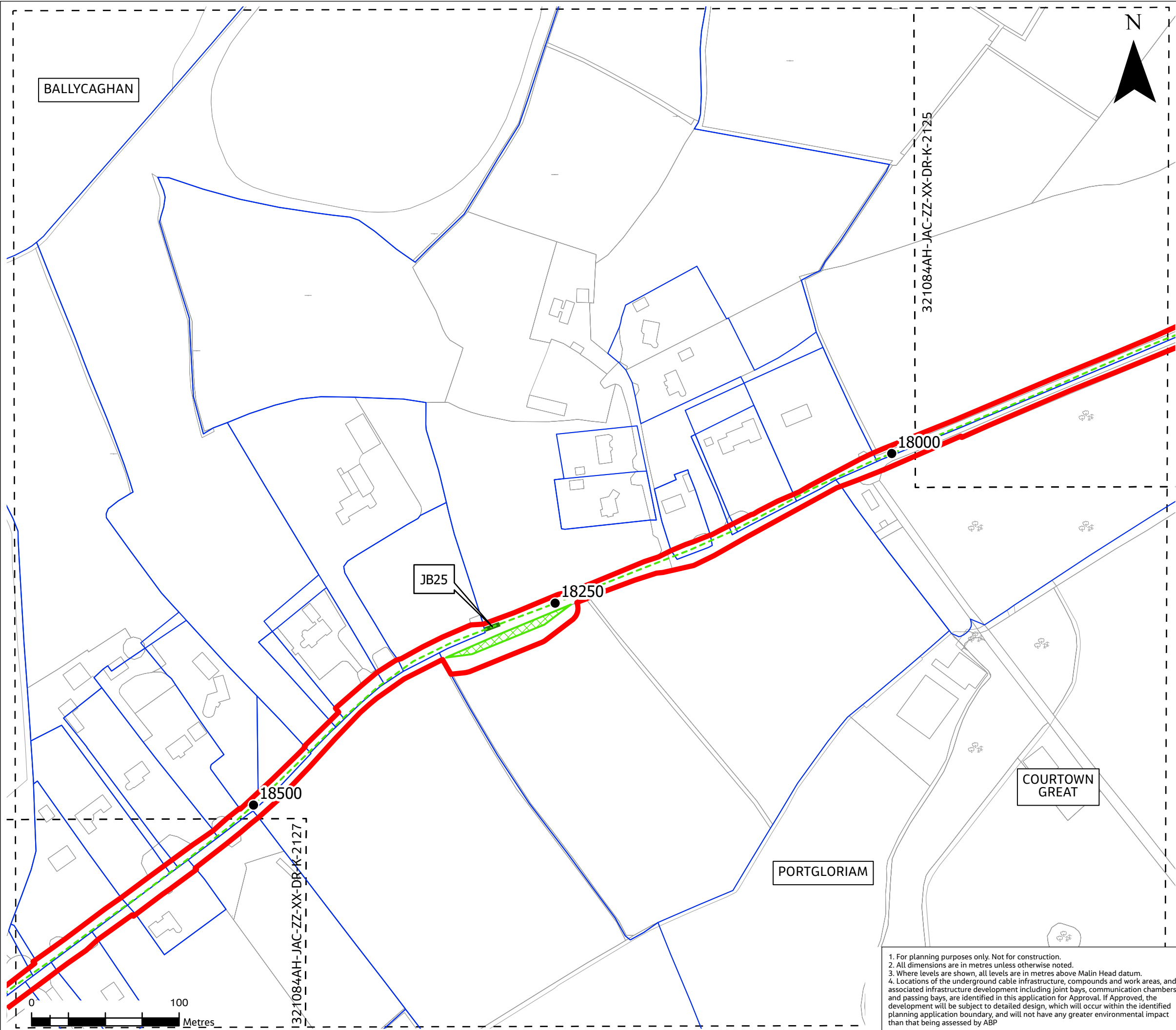
**Site Location Map
Sheet (25 of 74)**

Drawing Status

FINAL

Scale @ A3	1:2,500	DO NOT SCALE
Jacobs No.	321084AH	
Client No.	CP966	
Drawing No.	321084AH-JAC-ZZ-XX-DR-K-2125	

1. For planning purposes only. Not for construction.
2. All dimensions are in metres unless otherwise noted.
3. Where levels are shown, all levels are in metres above Malin Head datum.
4. Locations of the underground cable infrastructure, compounds and work areas, and associated infrastructure development including joint bays, communication chambers and passing bays, are identified in this application for Approval. If Approved, the development will be subject to detailed design, which will occur within the identified planning application boundary, and will not have any greater environmental impact than that being assessed by ABP



Legend

Planning Application Boundary

Landowner Property Boundary

Underground Cable Route/New Equipment

●

XXXX

Chainage

Underground Joint Bay (including link box and telecommunications chambers)

Temporary Passing Bay

321084AH-JAC-ZZ-XX-DR-K-XXXXX

Cutline for the previous and the next sheet in this drawing sequence

Reference Drawings

321084AH-JAC-ZZ-XX-DR-K-2101 to 2174 Site Location Plans

321084AH-JAC-ZZ-XX-DR-K-2201 400kV Cable Joint Bay

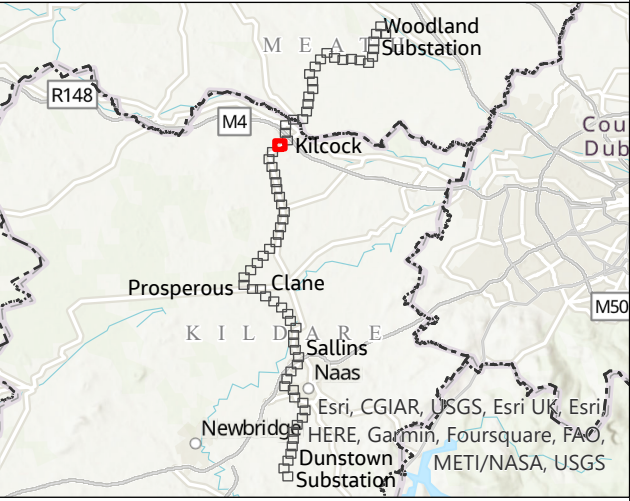
321084AH-JAC-ZZ-XX-DR-K-2202 Joint Bay and Passing Bay Arrangements

321084AH-JAC-ZZ-XX-DR-K-2203 Typical Trench Cross Section in Highways & Off-road Sections

321084AH-JAC-ZZ-XX-DR-K-2205 Compounds - HDD and Temporary Construction

321084AH-JAC-ZZ-XX-DR-K-2207 Permanent Tracks

321084AH-JAC-ZZ-XX-DR-K-2208 Temporary Construction Swathe in Private Lands



	Apr 2023	Final	PB	FL	NE	FB
Rev.	Date	Purpose of revision	Drawn	Check'd	Rev'd	Appr'd

Jacobs

Merrion House, Merrion Road, Dublin, D04 R2C5, Ireland.
Tel: +353 1269 5666 Fax: +353 1269 5497
www.jacobs.com

Client

Project

Kildare-Meath Grid Upgrade

Drawing Title

Site Location Map
Sheet (26 of 74)

Drawing Status

FINAL

Scale @ A3

1:2,500

DO NOT SCALE

Jacobs No.

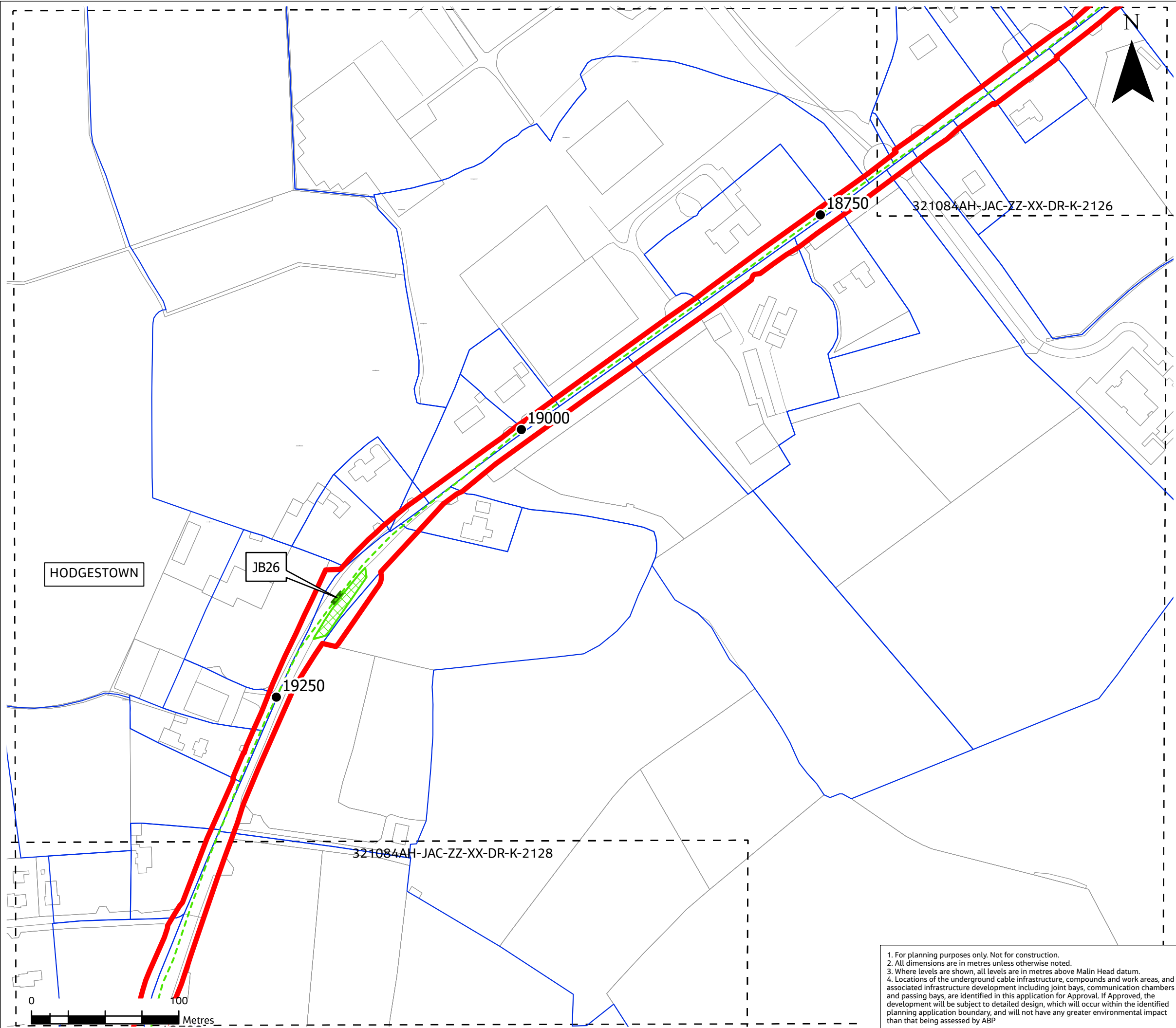
321084AH

Client No.

CP966

Drawing No.

321084AH-JAC-ZZ-XX-DR-K-2126

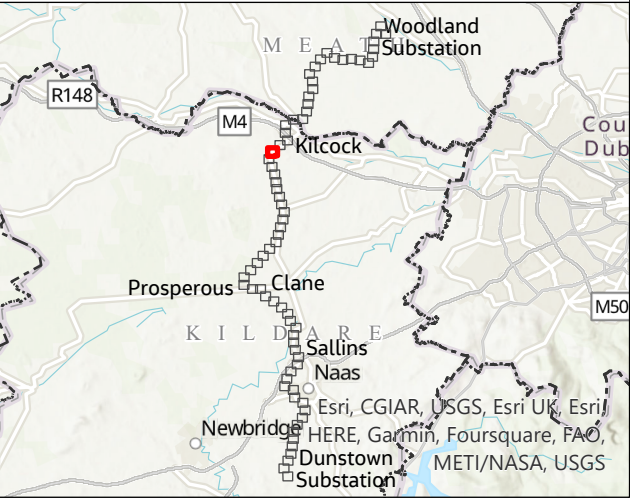


Legend

- Planning Application Boundary
- Landowner Property Boundary
- Underground Cable Route/New Equipment
- XXXX Chainage
- Underground Joint Bay (including link box and telecommunications chambers)
- Temporary Passing Bay

321084AH-JAC-ZZ-XX-DR-K-XXXXX Cutline for the previous and the next sheet in this drawing sequence

- Reference Drawings
- 321084AH-JAC-ZZ-XX-DR-K-2101 to 2174 Site Location Plans
 - 321084AH-JAC-ZZ-XX-DR-K-2201 400kV Cable Joint Bay
 - 321084AH-JAC-ZZ-XX-DR-K-2202 Joint Bay and Passing Bay Arrangements
 - 321084AH-JAC-ZZ-XX-DR-K-2203 Typical Trench Cross Section in Highways & Off-road Sections
 - 321084AH-JAC-ZZ-XX-DR-K-2205 Compounds - HDD and Temporary Construction
 - 321084AH-JAC-ZZ-XX-DR-K-2207 Permanent Tracks
 - 321084AH-JAC-ZZ-XX-DR-K-2208 Temporary Construction Swathe in Private Lands



	Apr 2023	Final	PB	FL	NE	FB
Rev.	Date	Purpose of revision	Drawn	Check'd	Rev'd	Appr'd

Jacobs

Merrion House, Merrion Road, Dublin, D04 R2C5, Ireland.
Tel: +353 1269 5666 Fax: +353 1269 5497
www.jacobs.com

Client

EirGrid

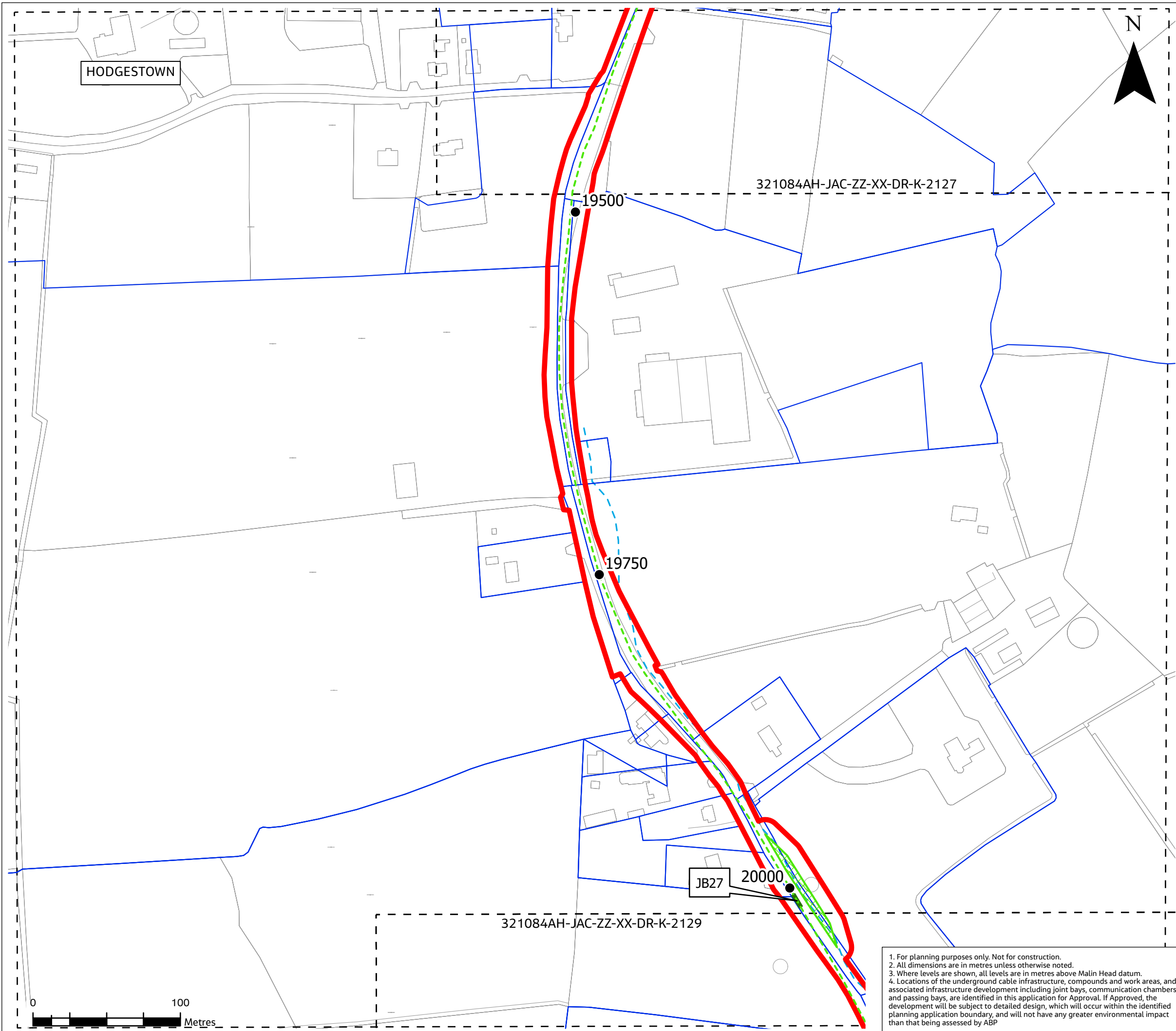
Project

Kildare-Meath Grid Upgrade

Drawing Title

**Site Location Map
Sheet (27 of 74)**

Drawing Status		FINAL	
Scale @ A3	1:2,500	DO NOT SCALE	
Jacobs No.	321084AH		
Client No.	CP966		
Drawing No.	321084AH-JAC-ZZ-XX-DR-K-2127		



Legend

Planning Application Boundary

Landowner Property Boundary

Underground Cable Route/New Equipment

Watercourses

● XXXX

Chainage

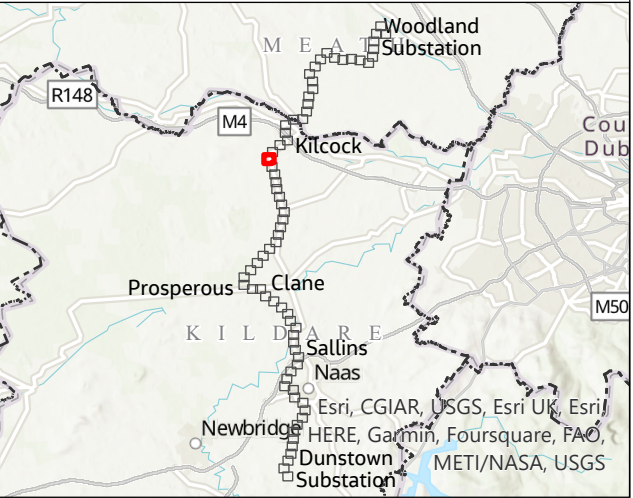
Underground Joint Bay (including link box and telecommunications chambers)

Temporary Passing Bay

321084AH-JAC-ZZ-XX-DR-K-XXXXX Cutline for the previous and the next sheet in this drawing sequence

Reference Drawings

321084AH-JAC-ZZ-XX-DR-K-2101 to 2174 Site Location Plans
321084AH-JAC-ZZ-XX-DR-K-2201 400kV Cable Joint Bay
321084AH-JAC-ZZ-XX-DR-K-2202 Joint Bay and Passing Bay Arrangements
321084AH-JAC-ZZ-XX-DR-K-2203 Typical Trench Cross Section in Highways & Off-road Sections
321084AH-JAC-ZZ-XX-DR-K-2205 Compounds - HDD and Temporary Construction
321084AH-JAC-ZZ-XX-DR-K-2207 Permanent Tracks
321084AH-JAC-ZZ-XX-DR-K-2208 Temporary Construction Swathe in Private Lands



Rev.	Date	Purpose of revision	PB	FL	NE	FB
	Apr 2023	Final				
			Drawn	Check'd	Rev'd	Appr'd

Jacobs

Merrion House, Merrion Road, Dublin, D04 R2C5, Ireland.
Tel: +353 1269 5666 Fax: +353 1269 5497
www.jacobs.com

Client

Project

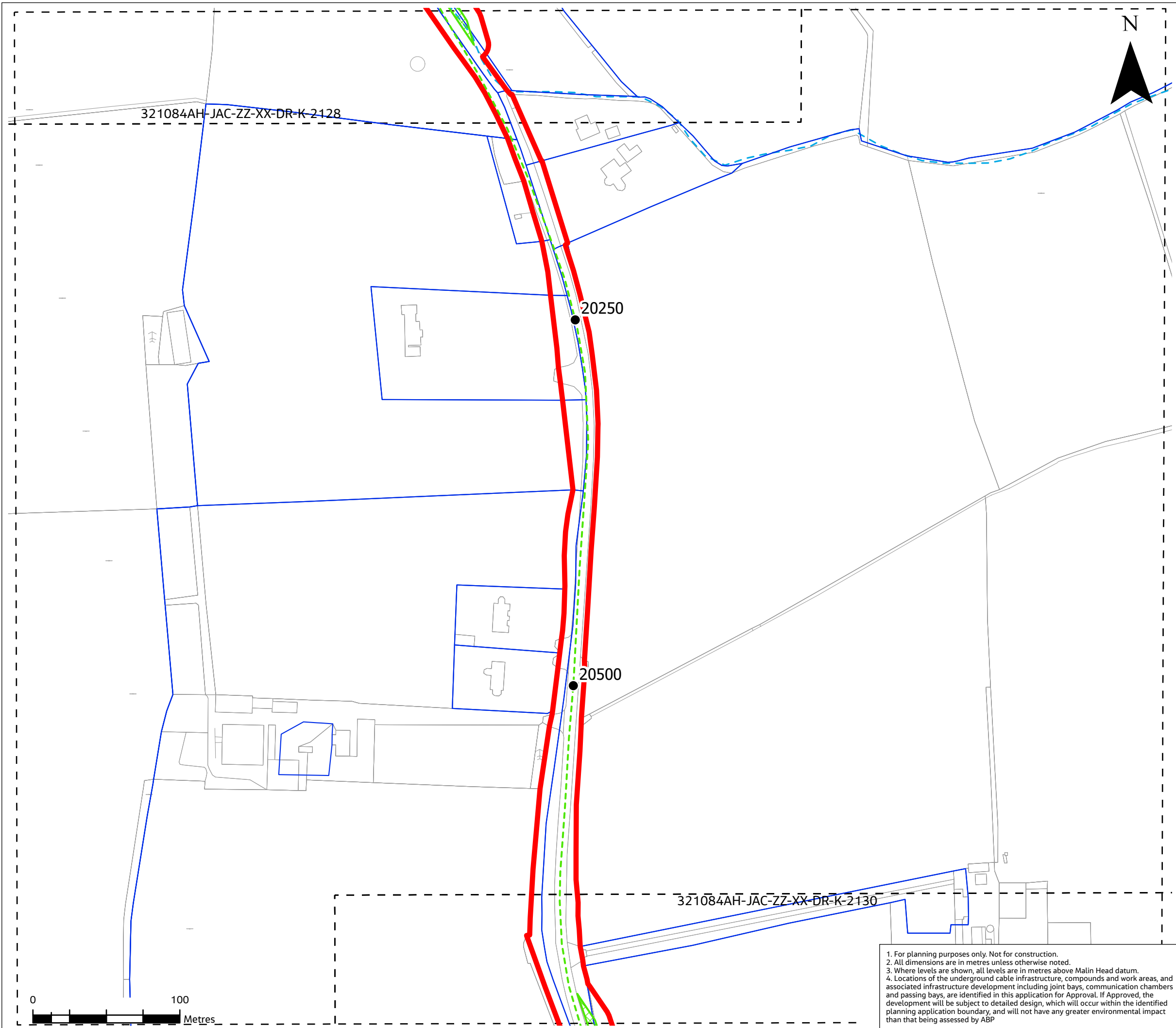
Kildare-Meath Grid Upgrade

Drawing Title

Site Location Map
Sheet (28 of 74)

Drawing Status	FINAL	
Scale @ A3	1:2,500	DO NOT SCALE
Jacobs No.	321084AH	
Client No.	CP966	
Drawing No.	321084AH-JAC-ZZ-XX-DR-K-2128	

1. For planning purposes only. Not for construction.
2. All dimensions are in metres unless otherwise noted.
3. Where levels are shown, all levels are in metres above Malin Head datum.
4. Locations of the underground cable infrastructure, compounds and work areas, and associated infrastructure development including joint bays, communication chambers and passing bays, are identified in this application for Approval. If Approved, the development will be subject to detailed design, which will occur within the identified planning application boundary, and will not have any greater environmental impact than that being assessed by ABP



Legend

Planning Application Boundary

Landowner Property Boundary

Underground Cable Route/New Equipment

Watercourses

●

XXXX

Chainage

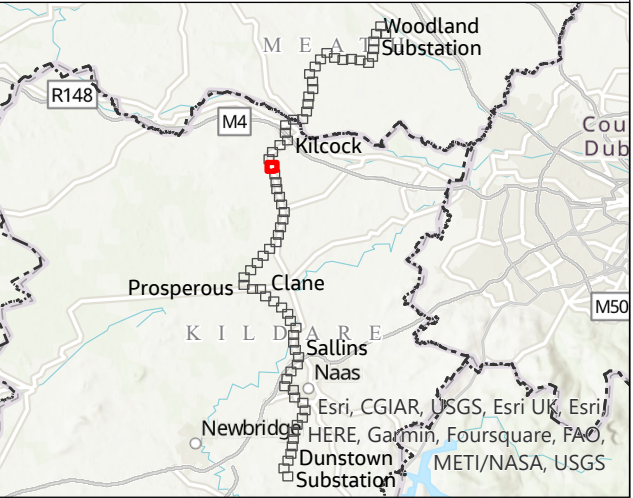
Temporary Passing Bay

321084AH-JAC-ZZ-XX-DR-K-XXXXXX

Cutline for the previous and the next sheet in this drawing sequence

Reference Drawings

321084AH-JAC-ZZ-XX-DR-K-2101 to 2174 Site Location Plans
321084AH-JAC-ZZ-XX-DR-K-2201 400kV Cable Joint Bay
321084AH-JAC-ZZ-XX-DR-K-2202 Joint Bay and Passing Bay Arrangements
321084AH-JAC-ZZ-XX-DR-K-2203 Typical Trench Cross Section in Highways & Off-road Sections
321084AH-JAC-ZZ-XX-DR-K-2205 Compounds - HDD and Temporary Construction
321084AH-JAC-ZZ-XX-DR-K-2207 Permanent Tracks
321084AH-JAC-ZZ-XX-DR-K-2208 Temporary Construction Swathe in Private Lands



	Apr 2023	Final	PB	FL	NE	FB
Rev.	Date	Purpose of revision	Drawn	Check'd	Rev'd	Appr'd

Jacobs

Merrion House, Merrion Road, Dublin, D04 R2C5, Ireland.
Tel: +353 1269 5666 Fax: +353 1269 5497
www.jacobs.com

Client

Project

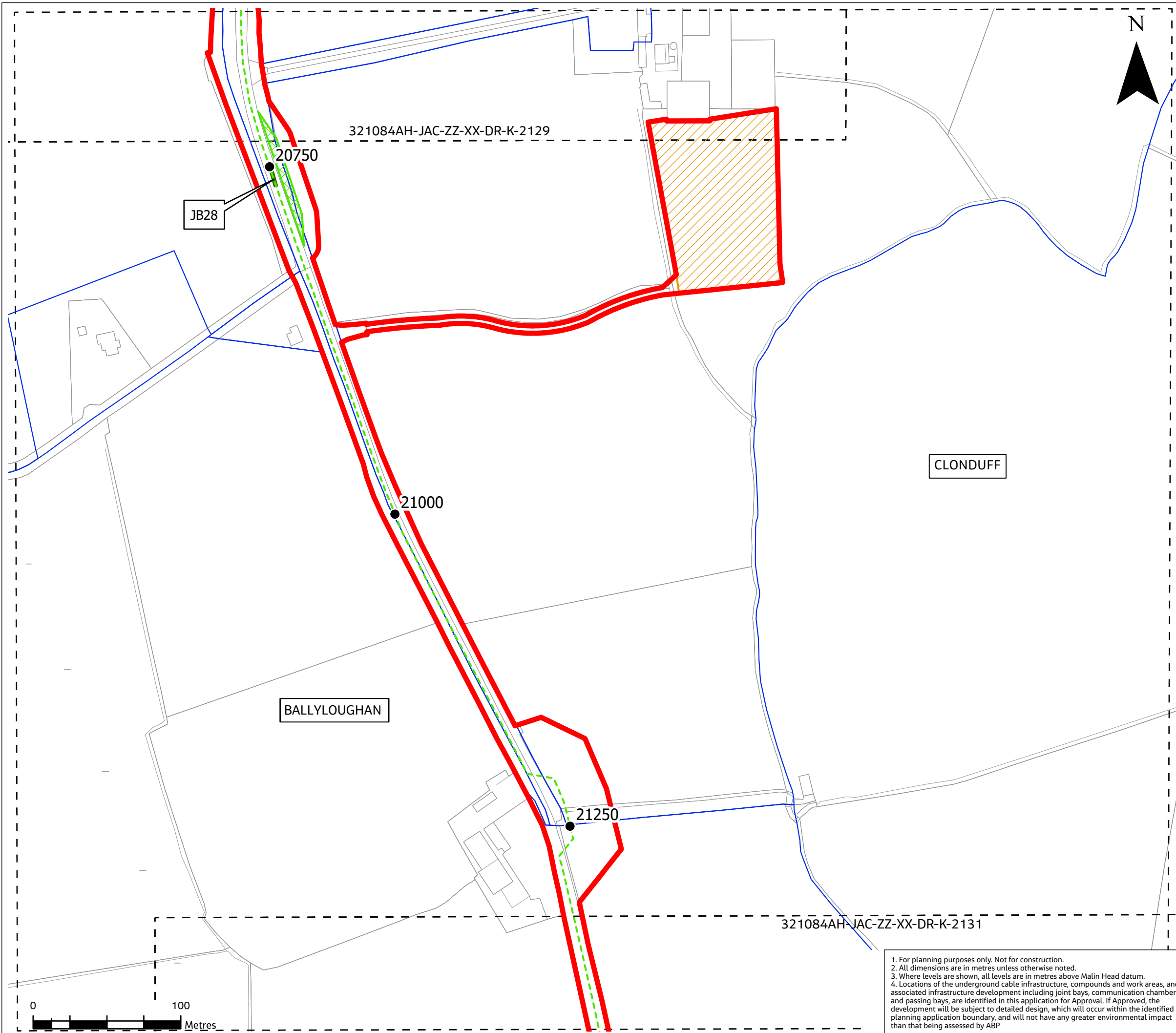
Kildare-Meath Grid Upgrade

Drawing Title

Site Location Map
Sheet (29 of 74)

Drawing Status	FINAL	
Scale @ A3	1:2,500	DO NOT SCALE
Jacobs No.	321084AH	
Client No.	CP966	
Drawing No.	321084AH-JAC-ZZ-XX-DR-K-2129	

1. For planning purposes only. Not for construction.
2. All dimensions are in metres unless otherwise noted.
3. Where levels are shown, all levels are in metres above Malin Head datum.
4. Locations of the underground cable infrastructure, compounds and work areas, and associated infrastructure development including joint bays, communication chambers and passing bays, are identified in this application for Approval. If Approved, the development will be subject to detailed design, which will occur within the identified planning application boundary, and will not have any greater environmental impact than that being assessed by ABP



Legend

Planning Application Boundary

Landowner Property Boundary

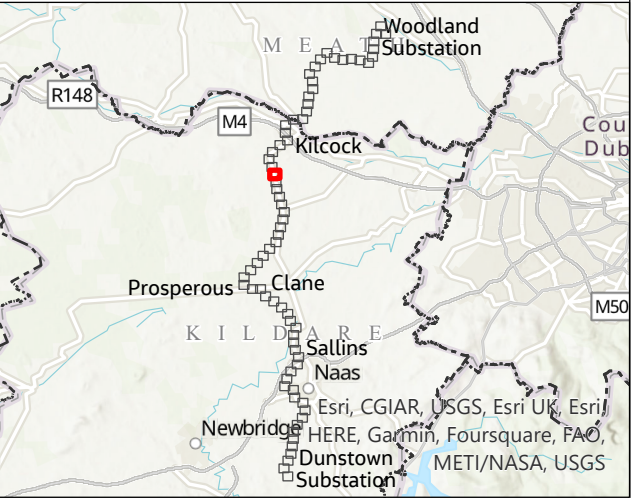
● XXXX

321084AH-JAC-ZZ-XX-DR-K-XXXXX

Cutline for the previous and the next sheet in this drawing sequence

Reference Drawings

321084AH-JAC-ZZ-XX-DR-K-2101 to 2174 Site Location Plans
321084AH-JAC-ZZ-XX-DR-K-2201 400kV Cable Joint Bay
321084AH-JAC-ZZ-XX-DR-K-2202 Joint Bay and Passing Bay Arrangements
321084AH-JAC-ZZ-XX-DR-K-2203 Typical Trench Cross Section in Highways & Off-road Sections
321084AH-JAC-ZZ-XX-DR-K-2205 Compounds - HDD and Temporary Construction
321084AH-JAC-ZZ-XX-DR-K-2207 Permanent Tracks
321084AH-JAC-ZZ-XX-DR-K-2208 Temporary Construction Swathe in Private Lands



	Apr 2023	Final	PB	FL	NE	FB
Rev.	Date	Purpose of revision	Drawn	Check'd	Rev'd	Appr'd

Jacobs

Merrion House, Merrion Road, Dublin, D04 R2C5, Ireland.
Tel: +353 1269 5666 Fax: +353 1269 5497
www.jacobs.com

Client

EirGrid

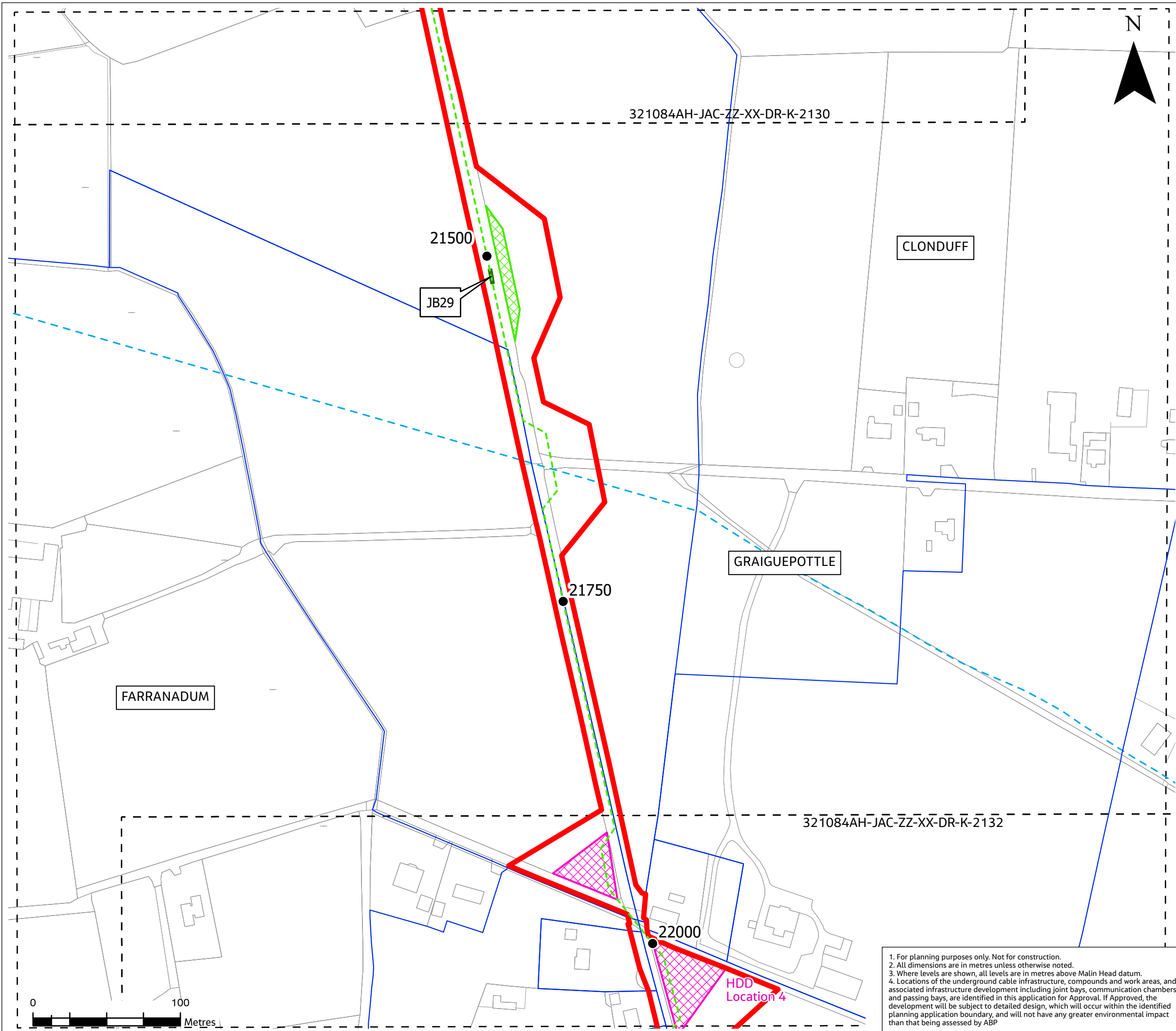
Project

Kildare-Meath Grid Upgrade

Drawing Title

Site Location Map
Sheet (30 of 74)

Drawing Status	FINAL	
Scale @ A3	1:2,500	DO NOT SCALE
Jacobs No.	321084AH	
Client No.	CP966	
Drawing No.	321084AH-JAC-ZZ-XX-DR-K-2130	



Legend

Planning Application Boundary

Landowner Property Boundary

Underground Cable Route/New Equipment

Watercourses

●

XXXX

Chainage

Underground Joint Bay (including link box and telecommunications chambers)

Temporary HDD Compound

Temporary Passing Bay

321084AH-JAC-ZZ-XX-DR-K-XXXXXX

Cutline for the previous and the next sheet in this drawing sequence

- Reference Drawings
- 321084AH-JAC-ZZ-XX-DR-K-2101 to 2174

Site Location Plans
- 321084AH-JAC-ZZ-XX-DR-K-2201

400kV Cable Joint Bay
- 321084AH-JAC-ZZ-XX-DR-K-2202

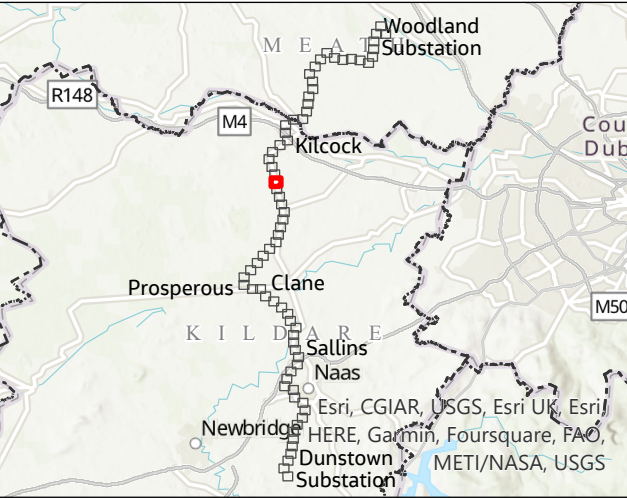
Joint Bay and Passing Bay Arrangements
- 321084AH-JAC-ZZ-XX-DR-K-2203

Typical Trench Cross Section in Highways & Off-road Sections
- 321084AH-JAC-ZZ-XX-DR-K-2205

Compounds - HDD and Temporary Construction
- 321084AH-JAC-ZZ-XX-DR-K-2207

Permanent Tracks
- 321084AH-JAC-ZZ-XX-DR-K-2208

Temporary Construction Swathe in Private Lands



	Apr 2023	Final	PB	FL	NE	FB
Rev.	Date	Purpose of revision	Drawn	Check'd	Rev'd	Appr'd

Jacobs

Merrion House, Merrion Road, Dublin, D04 R2C5, Ireland.
Tel: +353 1269 5666 Fax: +353 1269 5497
www.jacobs.com

Client

EirGrid

Project

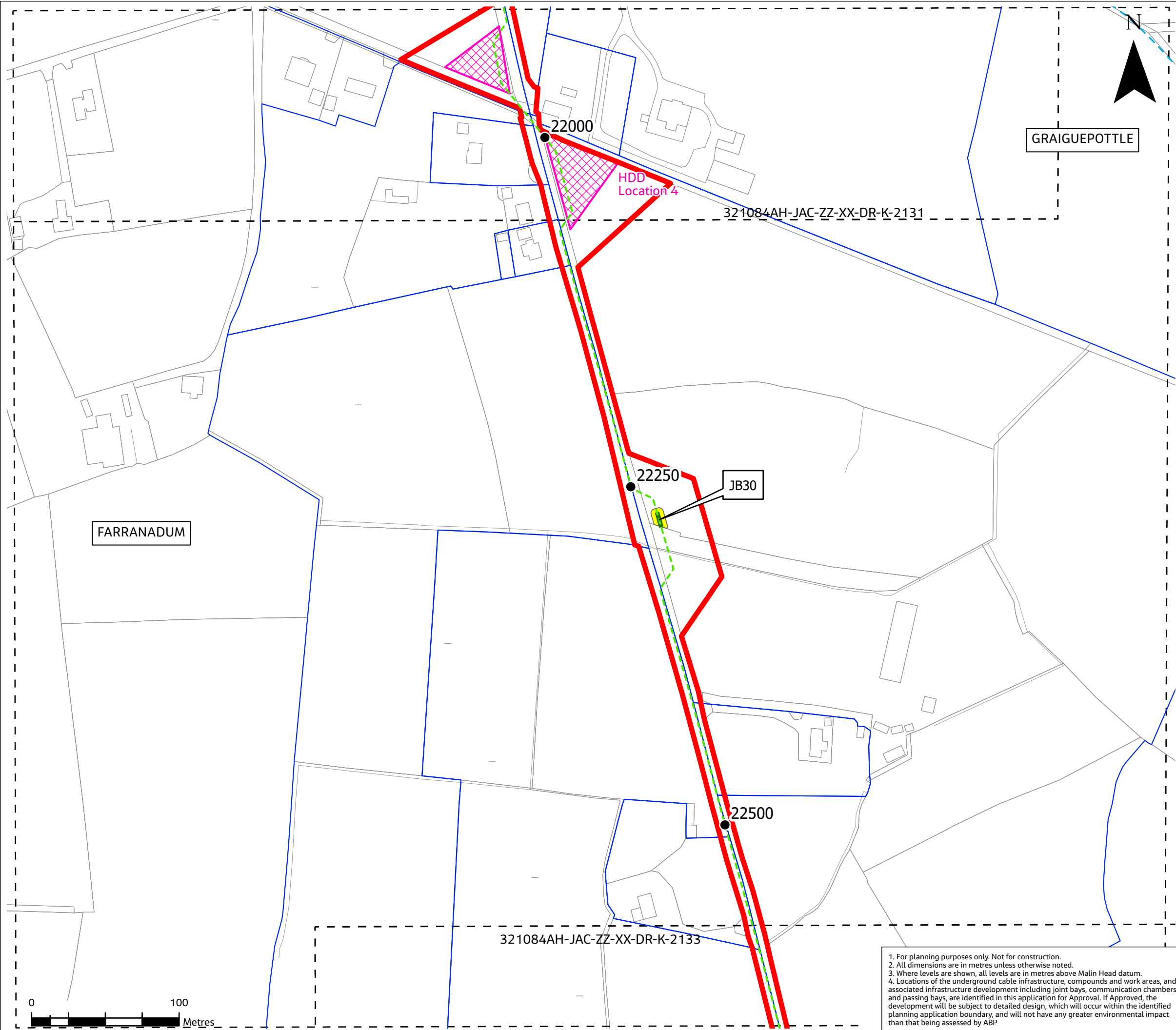
Kildare-Meath Grid Upgrade

Drawing Title

Site Location Map
Sheet (31 of 74)

Drawing Status	Final	
Scale @ A3	1:2,500	DO NOT SCALE
Jacobs No.	321084AH	
Client No.	CP966	
Drawing No.	321084AH-JAC-ZZ-XX-DR-K-2131	

1. For planning purposes only. Not for construction.
2. All dimensions are in metres unless otherwise noted.
3. Where levels are shown, all levels are in metres above Malin Head datum.
4. Locations of the underground cable infrastructure, compounds and work areas, and associated infrastructure development including joint bays, communication chambers and passing bays, are identified in this application for Approval. If Approved, the development will be subject to detailed design, which will occur within the identified planning application boundary, and will not have any greater environmental impact than that being assessed by ABP



Legend

Planning Application Boundary

Landowner Property Boundary

Underground Cable Route/New Equipment

Watercourses

Chainage

Underground Joint Bay (including link box and telecommunications chambers)

Joint Bay Hardstanding Area

Temporary HDD Compound

Cutline for the previous and the next sheet in this drawing sequence

Reference Drawings

321084AH-JAC-ZZ-XX-DR-K-2101 to 2174 Site Location Plans

321084AH-JAC-ZZ-XX-DR-K-2201 400kV Cable Joint Bay

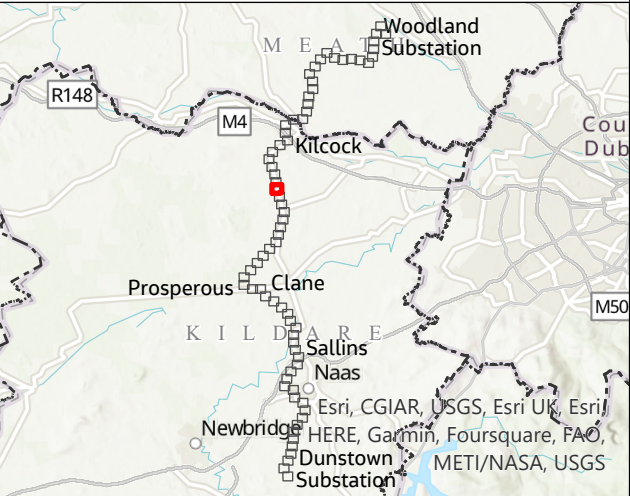
321084AH-JAC-ZZ-XX-DR-K-2202 Joint Bay and Passing Bay Arrangements

321084AH-JAC-ZZ-XX-DR-K-2203 Typical Trench Cross Section in Highways & Off-road Sections

321084AH-JAC-ZZ-XX-DR-K-2205 Compounds - HDD and Temporary Construction

321084AH-JAC-ZZ-XX-DR-K-2207 Permanent Tracks

321084AH-JAC-ZZ-XX-DR-K-2208 Temporary Construction Swathe in Private Lands



	Apr 2023	Final	PB	FL	NE	FB
Rev.	Date	Purpose of revision	Drawn	Check'd	Rev'd	Appr'd

Jacobs

Merrion House, Merrion Road, Dublin, D04 R2C5, Ireland.
Tel: +353 1269 5666 Fax: +353 1269 5497
www.jacobs.com

Client

EirGrid

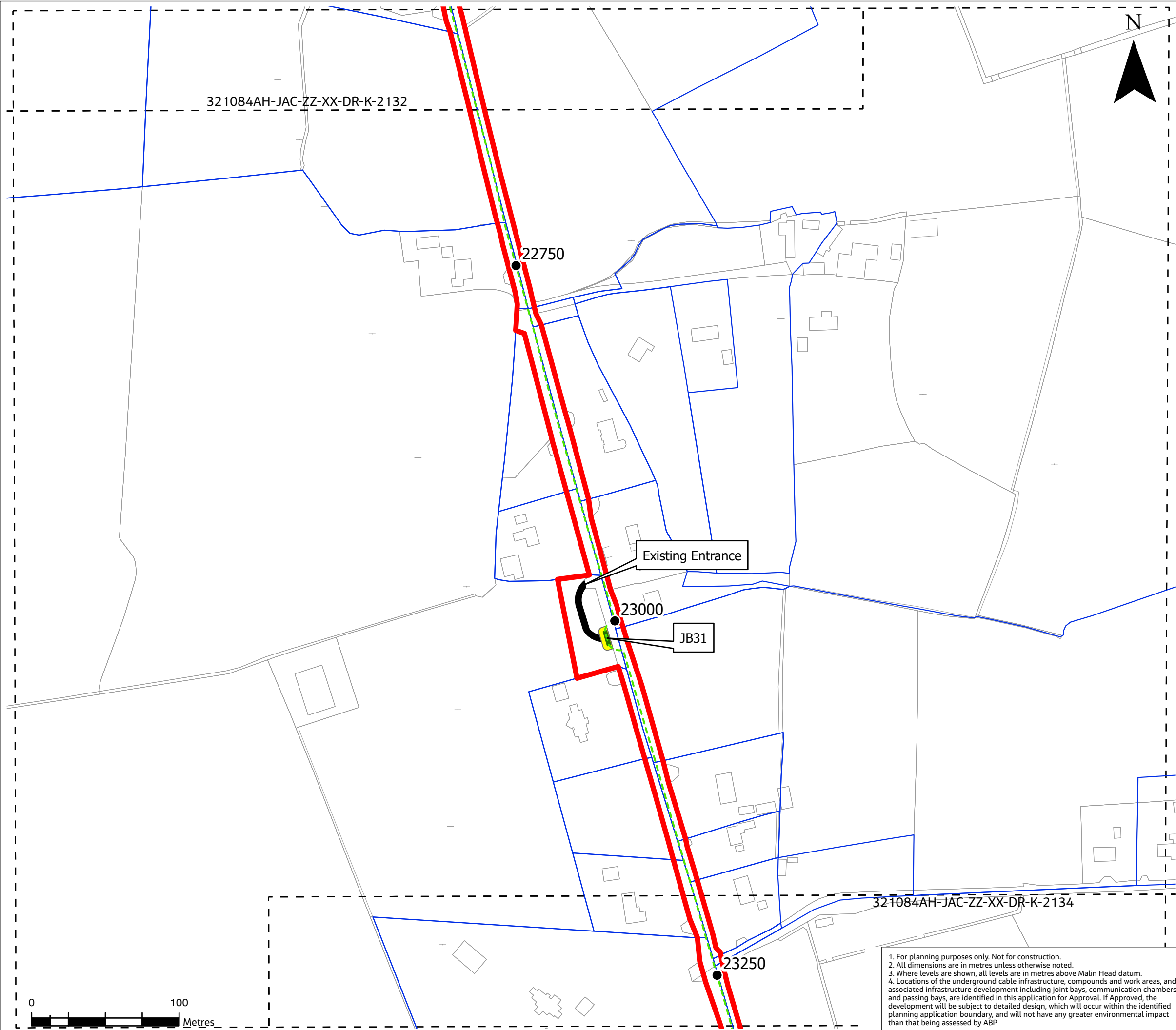
Project

Kildare-Meath Grid Upgrade

Drawing Title

Site Location Map
Sheet (32 of 74)

Drawing Status	Final	
Scale @ A3	1:2,500	DO NOT SCALE
Jacobs No.	321084AH	
Client No.	CP966	
Drawing No.	321084AH-JAC-ZZ-XX-DR-K-2132	



Legend

Planning Application Boundary

Landowner Property Boundary

Underground Cable Route/New Equipment

Watercourses

●

XXXX

Chainage

Underground Joint Bay (including link box and telecommunications chambers)

Joint Bay Hardstanding Area

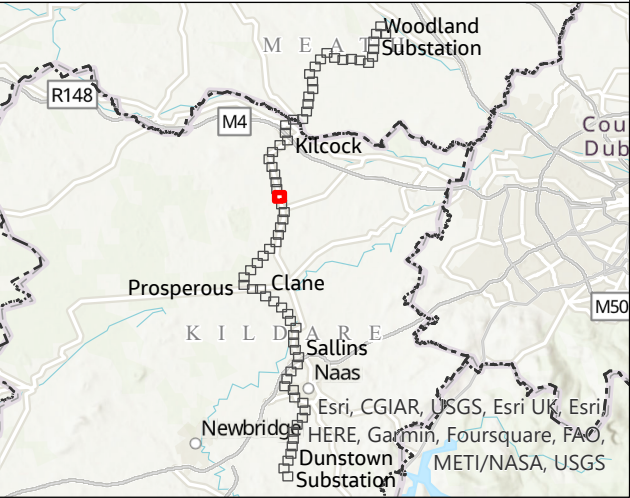
Joint Bay Access Tracks

321084AH-JAC-ZZ-XX-DR-K-XXXXX

Cutline for the previous and the next sheet in this drawing sequence

Reference Drawings

321084AH-JAC-ZZ-XX-DR-K-2101 to 2174 Site Location Plans
321084AH-JAC-ZZ-XX-DR-K-2201 400kV Cable Joint Bay
321084AH-JAC-ZZ-XX-DR-K-2202 Joint Bay and Passing Bay Arrangements
321084AH-JAC-ZZ-XX-DR-K-2203 Typical Trench Cross Section in Highways & Off-road Sections
321084AH-JAC-ZZ-XX-DR-K-2205 Compounds - HDD and Temporary Construction
321084AH-JAC-ZZ-XX-DR-K-2207 Permanent Tracks
321084AH-JAC-ZZ-XX-DR-K-2208 Temporary Construction Swathe in Private Lands



	Apr 2023	Final	PB	FL	NE	FB
Rev.	Date	Purpose of revision	Drawn	Check'd	Rev'd	Appr'd

Jacobs

Merrion House, Merrion Road, Dublin, D04 R2C5, Ireland.
Tel: +353 1269 5666 Fax: +353 1269 5497
www.jacobs.com

Client

EirGrid

Project

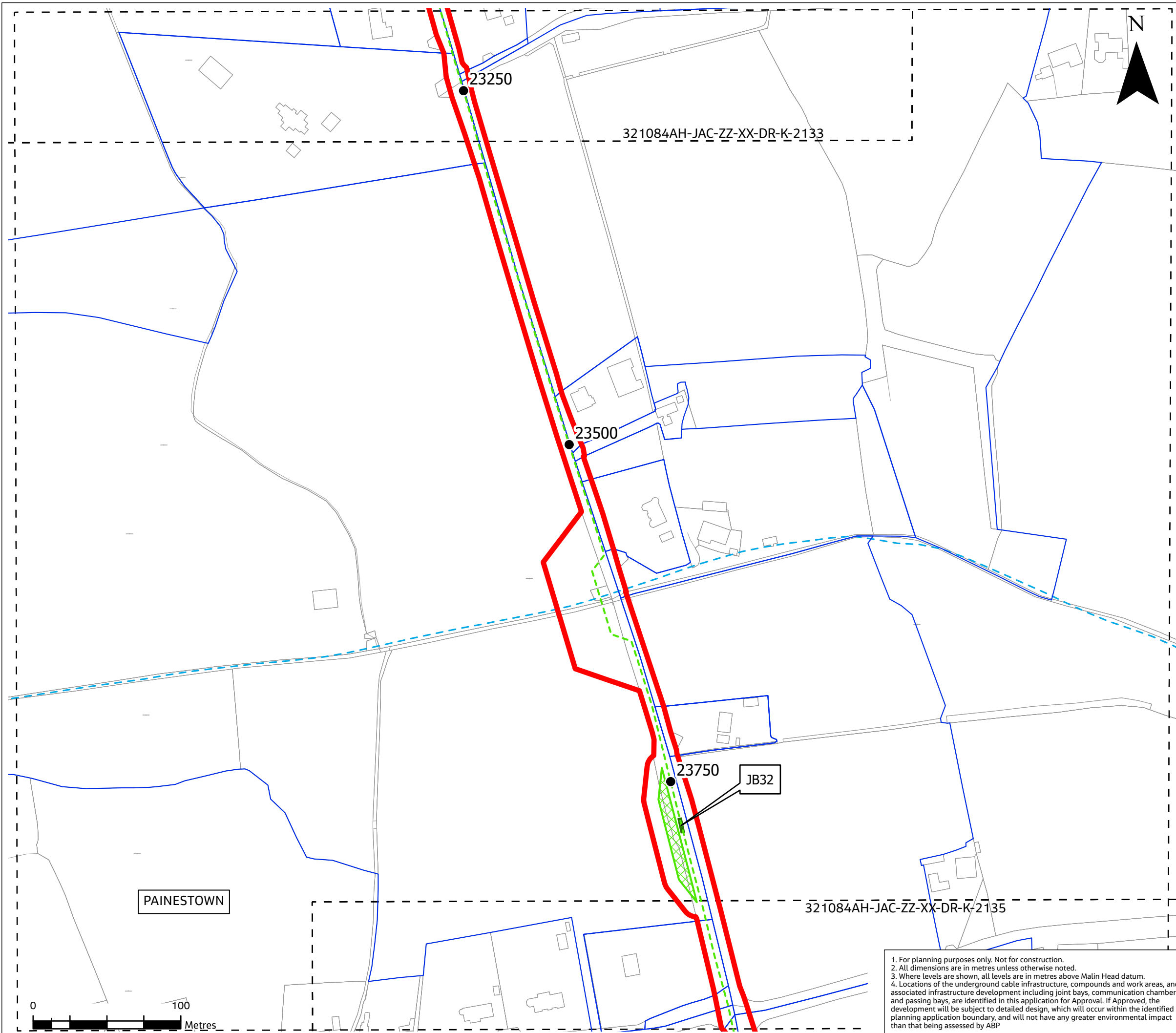
Kildare-Meath Grid Upgrade

Drawing Title

Site Location Map
Sheet (33 of 74)

Drawing Status	FINAL	
Scale @ A3	1:2,500	DO NOT SCALE
Jacobs No.	321084AH	
Client No.	CP966	
Drawing No.	321084AH-JAC-ZZ-XX-DR-K-2133	

1. For planning purposes only. Not for construction.
2. All dimensions are in metres unless otherwise noted.
3. Where levels are shown, all levels are in metres above Malin Head datum.
4. Locations of the underground cable infrastructure, compounds and work areas, and associated infrastructure development including joint bays, communication chambers and passing bays, are identified in this application for Approval. If Approved, the development will be subject to detailed design, which will occur within the identified planning application boundary, and will not have any greater environmental impact than that being assessed by ABP



Legend

- Planning Application Boundary
- Landowner Property Boundary
- Underground Cable Route/New Equipment
- Watercourses
- Chainage
- Underground Joint Bay (including link box and telecommunications chambers)
- Temporary Passing Bay

321084AH-JAC-ZZ-XX-DR-K-XXXXX Cutline for the previous and the next sheet in this drawing sequence

Reference Drawings

321084AH-JAC-ZZ-XX-DR-K-2101 to 2174 Site Location Plans
321084AH-JAC-ZZ-XX-DR-K-2201 400kV Cable Joint Bay
321084AH-JAC-ZZ-XX-DR-K-2202 Joint Bay and Passing Bay Arrangements
321084AH-JAC-ZZ-XX-DR-K-2203 Typical Trench Cross Section in Highways & Off-road Sections
321084AH-JAC-ZZ-XX-DR-K-2205 Compounds - HDD and Temporary Construction
321084AH-JAC-ZZ-XX-DR-K-2207 Permanent Tracks
321084AH-JAC-ZZ-XX-DR-K-2208 Temporary Construction Swathe in Private Lands

	Apr 2023	Final	PB	FL	NE	FB
Rev.	Date	Purpose of revision	Drawn	Check'd	Rev'd	Appr'd

Jacobs
Merrion House, Merrion Road, Dublin, D04 R2C5, Ireland.
Tel: +353 1269 5666 Fax: +353 1269 5497
www.jacobs.com

Client

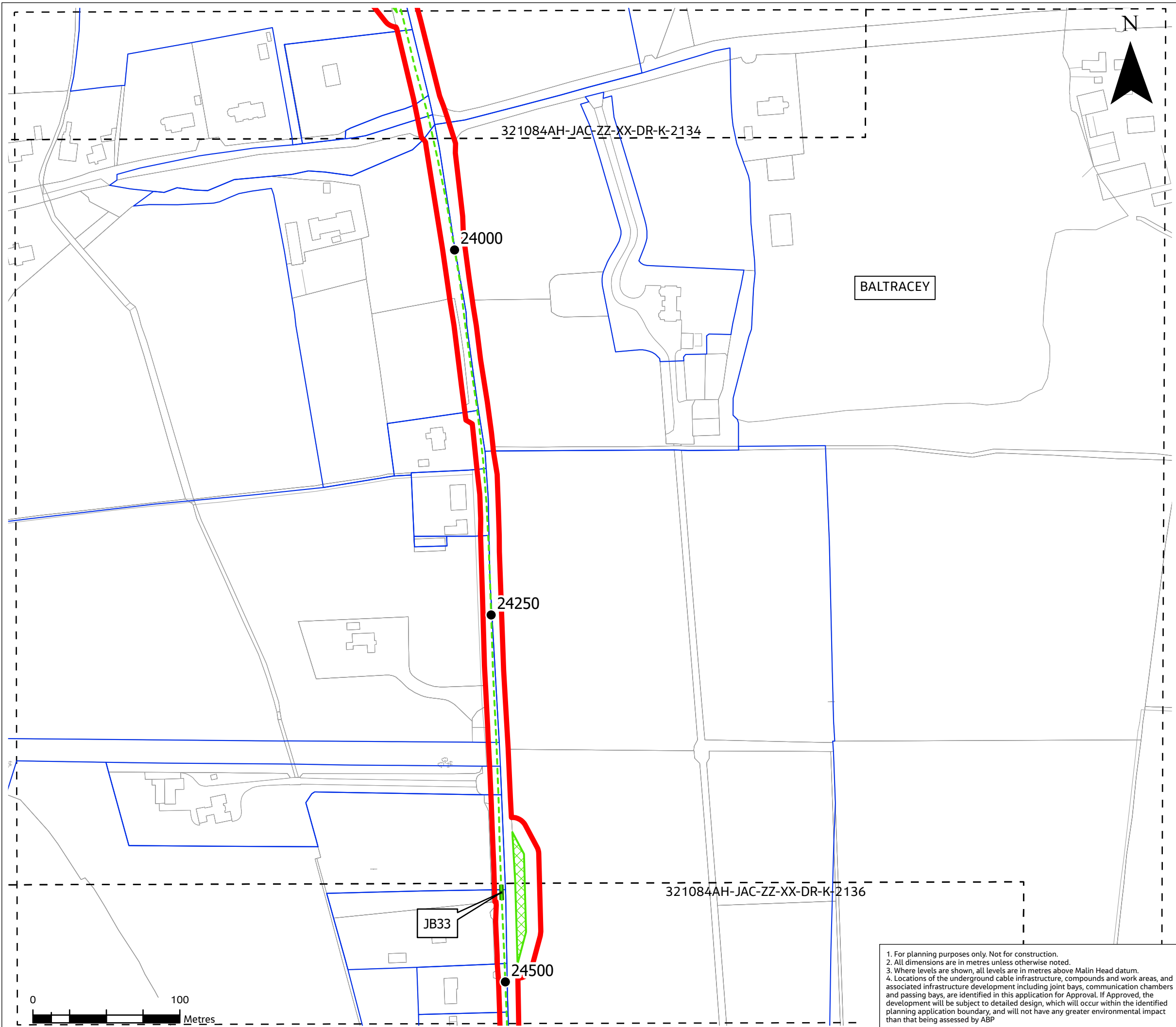
Project
Kildare-Meath Grid Upgrade

Drawing Title
**Site Location Map
Sheet (34 of 74)**

Drawing Status
FINAL

Scale @ A3	1:2,500	DO NOT SCALE
Jacobs No.	321084AH	
Client No.	CP966	
Drawing No.	321084AH-JAC-ZZ-XX-DR-K-2134	

1. For planning purposes only. Not for construction.
2. All dimensions are in metres unless otherwise noted.
3. Where levels are shown, all levels are in metres above Malin Head datum.
4. Locations of the underground cable infrastructure, compounds and work areas, and associated infrastructure development including joint bays, communication chambers and passing bays, are identified in this application for Approval. If Approved, the development will be subject to detailed design, which will occur within the identified planning application boundary, and will not have any greater environmental impact than that being assessed by ABP



Legend

- Planning Application Boundary
- Landowner Property Boundary
- Underground Cable Route/New Equipment
- Chainage
- Underground Joint Bay (including link box and telecommunications chambers)
- Temporary Passing Bay

321084AH-JAC-ZZ-XX-DR-K-XXXXX Cutline for the previous and the next sheet in this drawing sequence

Reference Drawings

- 321084AH-JAC-ZZ-XX-DR-K-2101 to 2174 Site Location Plans
- 321084AH-JAC-ZZ-XX-DR-K-2201 400kV Cable Joint Bay
- 321084AH-JAC-ZZ-XX-DR-K-2202 Joint Bay and Passing Bay Arrangements
- 321084AH-JAC-ZZ-XX-DR-K-2203 Typical Trench Cross Section in Highways & Off-road Sections
- 321084AH-JAC-ZZ-XX-DR-K-2205 Compounds - HDD and Temporary Construction
- 321084AH-JAC-ZZ-XX-DR-K-2207 Permanent Tracks
- 321084AH-JAC-ZZ-XX-DR-K-2208 Temporary Construction Swathe in Private Lands

Rev.	Date	Purpose of revision	PB	FL	NE	FB
	Apr 2023	Final				
			Drawn	Check'd	Rev'd	Appr'd

Jacobs

Merrion House, Merrion Road, Dublin, D04 R2C5, Ireland.
Tel: +353 1269 5666 Fax: +353 1269 5497
www.jacobs.com

EirGrid

Kildare-Meath Grid Upgrade

Site Location Map
Sheet (35 of 74)

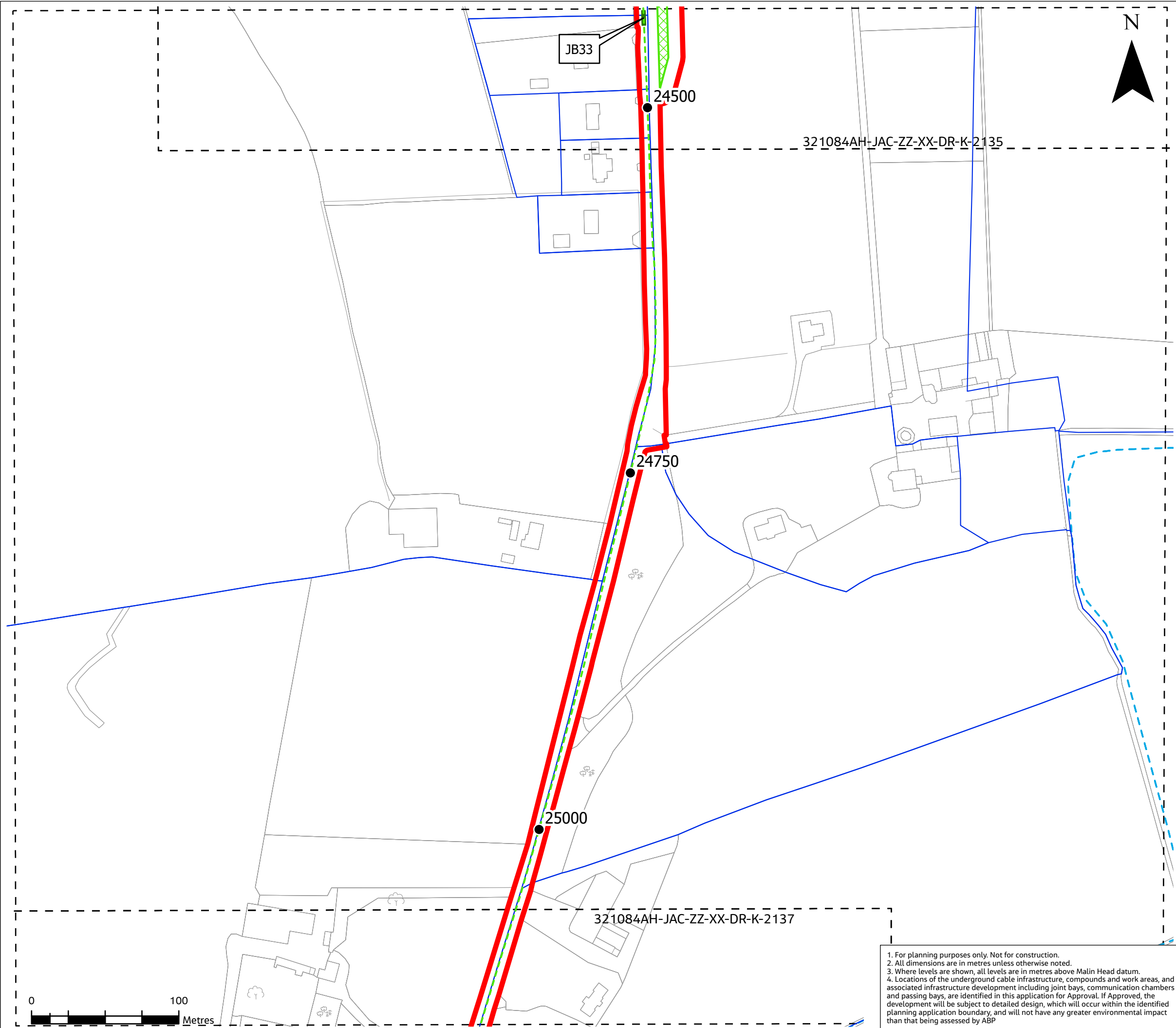
Drawing Status		FINAL
Scale @ A3	1:2,500	DO NOT SCALE
Jacobs No.	321084AH	
Client No.	CP966	
Drawing No.	321084AH-JAC-ZZ-XX-DR-K-2135	

1. For planning purposes only. Not for construction.
2. All dimensions are in metres unless otherwise noted.
3. Where levels are shown, all levels are in metres above Malin Head datum.
4. Locations of the underground cable infrastructure, compounds and work areas, and associated infrastructure development including joint bays, communication chambers and passing bays, are identified in this application for Approval. If Approved, the development will be subject to detailed design, which will occur within the identified planning application boundary, and will not have any greater environmental impact than that being assessed by ABP

Ordnance Survey Ireland Licence No. EN 0061515-19 Sheet No. 2919-D © Ordnance Survey Ireland/Government of Ireland. Contains Irish Public Sector Data licensed under a Creative Commons Attribution 4.0 International (CC BY 4.0) licence.

© Copyright 2023 Jacobs Engineering Ireland Limited. The concepts and information contained in this document are the property of Jacobs. Use or copying of this document in whole or in part without the written permission of Jacobs constitutes an infringement of copyright.

Limitation: This drawing has been prepared on behalf of, and for the exclusive use of Jacobs' Client, and is subject to, and issued in accordance with, the provisions of the contract between Jacobs and the Client. Jacobs accepts no liability or responsibility whatsoever for, or in respect of, any use of, or reliance upon, this drawing by any third party.



Legend

Planning Application Boundary

Landowner Property Boundary

Underground Cable Route/New Equipment

Watercourses

Chainage

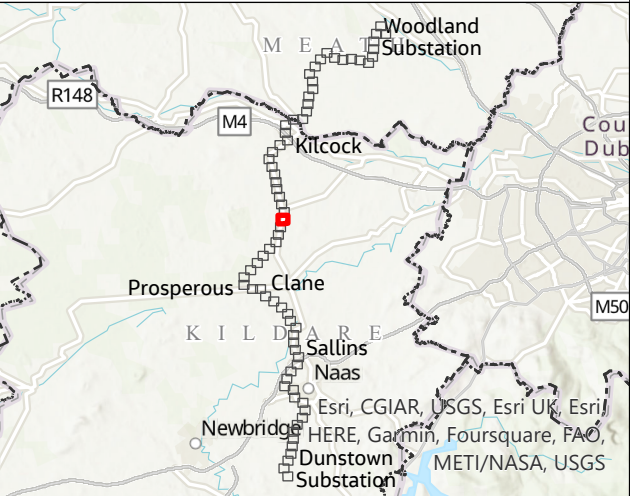
Underground Joint Bay (including link box and telecommunications chambers)

Temporary Passing Bay

Cutline for the previous and the next sheet in this drawing sequence

Reference Drawings

321084AH-JAC-ZZ-XX-DR-K-2101 to 2174 Site Location Plans
321084AH-JAC-ZZ-XX-DR-K-2201 400kV Cable Joint Bay
321084AH-JAC-ZZ-XX-DR-K-2202 Joint Bay and Passing Bay Arrangements
321084AH-JAC-ZZ-XX-DR-K-2203 Typical Trench Cross Section in Highways & Off-road Sections
321084AH-JAC-ZZ-XX-DR-K-2205 Compounds - HDD and Temporary Construction
321084AH-JAC-ZZ-XX-DR-K-2207 Permanent Tracks
321084AH-JAC-ZZ-XX-DR-K-2208 Temporary Construction Swathe in Private Lands



	Apr 2023	Final	PB	FL	NE	FB
Rev.	Date	Purpose of revision	Drawn	Check'd	Rev'd	Appr'd

Jacobs

Merrion House, Merrion Road, Dublin, D04 R2C5, Ireland.
Tel: +353 1269 5666 Fax: +353 1269 5497
www.jacobs.com

Client

EirGrid

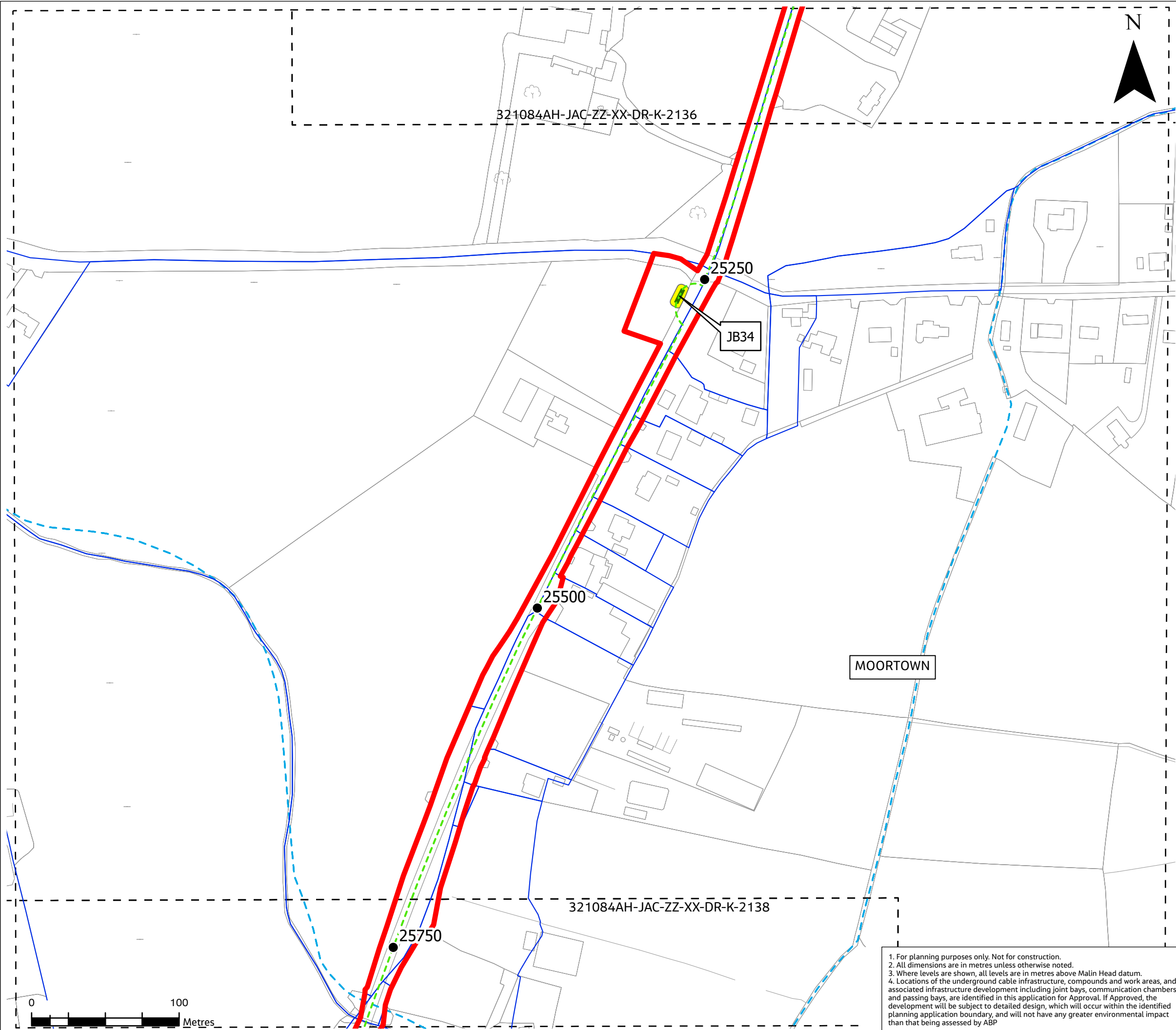
Project

Kildare-Meath Grid Upgrade

Drawing Title

Site Location Map
Sheet (36 of 74)

Drawing Status	FINAL	
Scale @ A3	1:2,500	DO NOT SCALE
Jacobs No.	321084AH	
Client No.	CP966	
Drawing No.	321084AH-JAC-ZZ-XX-DR-K-2136	



Legend

Planning Application Boundary

Landowner Property Boundary

Underground Cable Route/New Equipment

Watercourses

● XXXX

Chainage

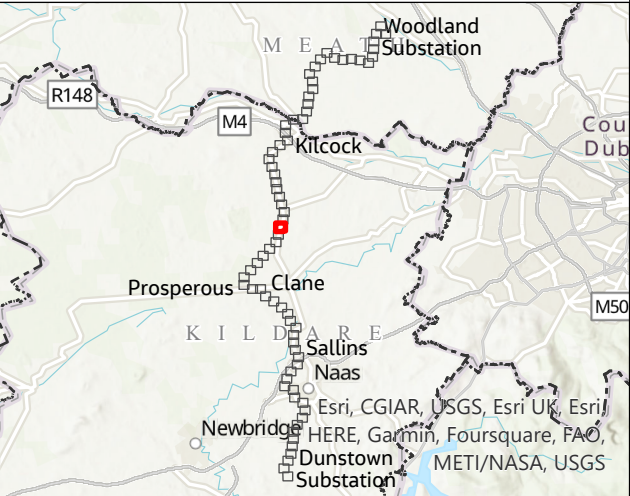
Underground Joint Bay (including link box and telecommunications chambers)

Joint Bay Hardstanding Area

321084AH-JAC-ZZ-XX-DR-K-XXXXX Cutline for the previous and the next sheet in this drawing sequence

Reference Drawings

321084AH-JAC-ZZ-XX-DR-K-2101 to 2174 Site Location Plans
321084AH-JAC-ZZ-XX-DR-K-2201 400kV Cable Joint Bay
321084AH-JAC-ZZ-XX-DR-K-2202 Joint Bay and Passing Bay Arrangements
321084AH-JAC-ZZ-XX-DR-K-2203 Typical Trench Cross Section in Highways & Off-road Sections
321084AH-JAC-ZZ-XX-DR-K-2205 Compounds - HDD and Temporary Construction
321084AH-JAC-ZZ-XX-DR-K-2207 Permanent Tracks
321084AH-JAC-ZZ-XX-DR-K-2208 Temporary Construction Swathe in Private Lands



	Apr 2023	Final	PB	FL	NE	FB
Rev.	Date	Purpose of revision	Drawn	Check'd	Rev'd	Appr'd

Jacobs

Merrion House, Merrion Road, Dublin, D04 R2C5, Ireland.
Tel: +353 1269 5666 Fax: +353 1269 5497
www.jacobs.com

Client

EirGrid

Project

Kildare-Meath Grid Upgrade

Drawing Title

Site Location Map
Sheet (37 of 74)

Drawing Status

FINAL

Scale @ A3

1:2,500

DO NOT SCALE

Jacobs No.

321084AH

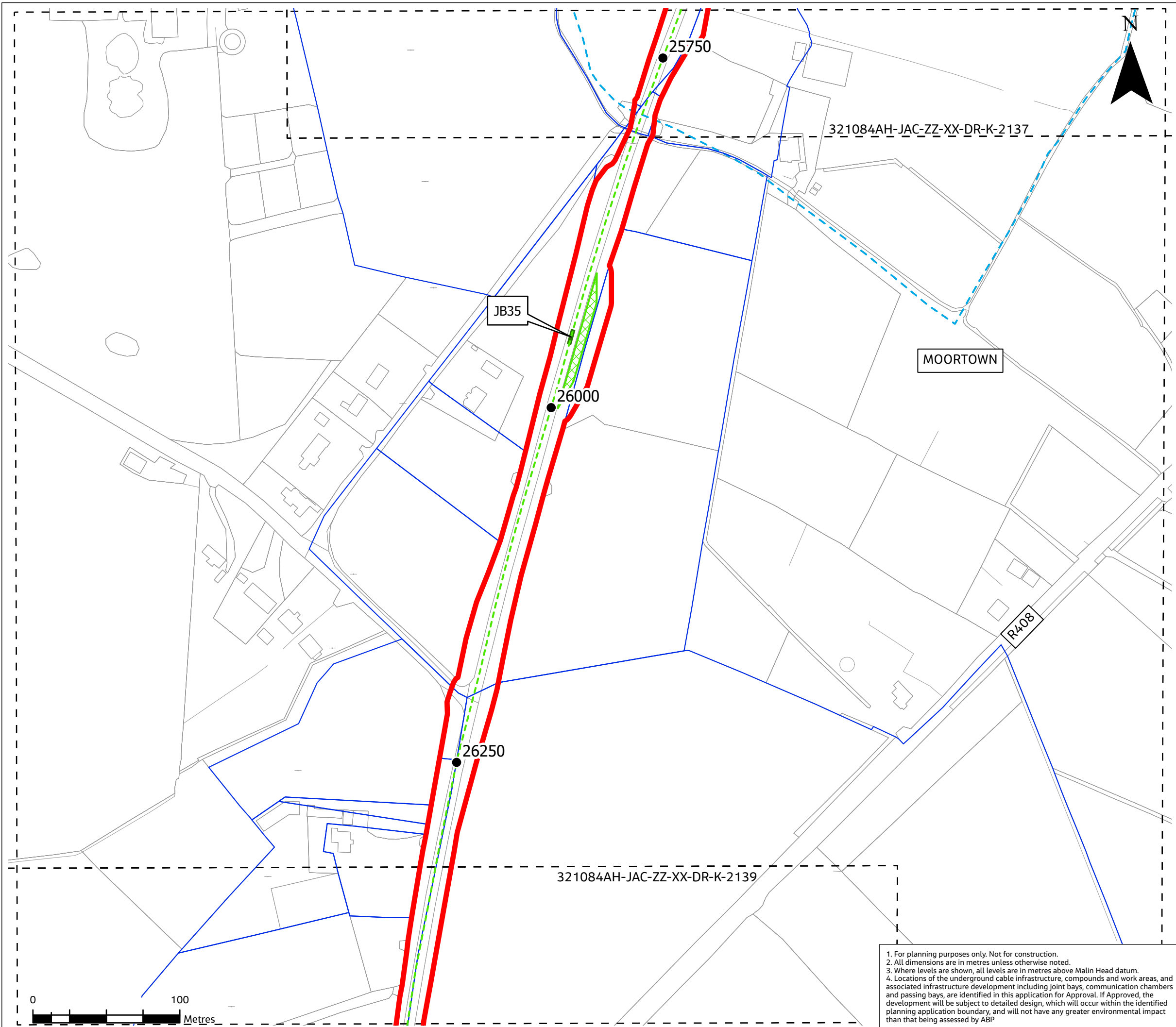
Client No.

CP966

Drawing No.

321084AH-JAC-ZZ-XX-DR-K-2137

1. For planning purposes only. Not for construction.
2. All dimensions are in metres unless otherwise noted.
3. Where levels are shown, all levels are in metres above Malin Head datum.
4. Locations of the underground cable infrastructure, compounds and work areas, and associated infrastructure development including joint bays, communication chambers and passing bays, are identified in this application for Approval. If Approved, the development will be subject to detailed design, which will occur within the identified planning application boundary, and will not have any greater environmental impact than that being assessed by ABP

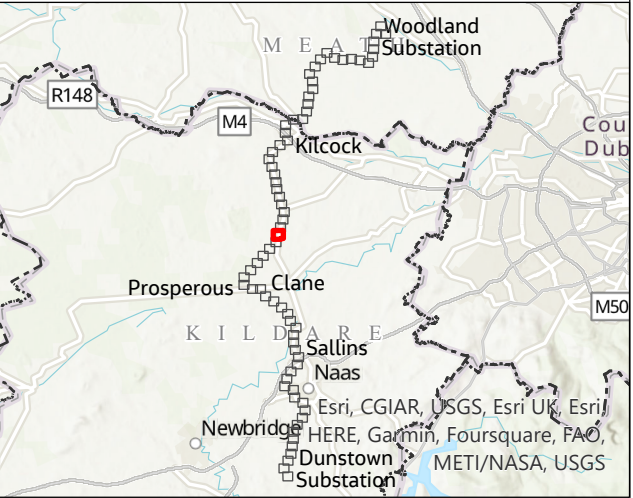


Legend

- Planning Application Boundary
- Landowner Property Boundary
- Underground Cable Route/New Equipment
- Watercourses
- Chainage
- Underground Joint Bay (including link box and telecommunications chambers)
- Temporary Passing Bay

321084AH-JAC-ZZ-XX-DR-K-XXXXX Cutline for the previous and the next sheet in this drawing sequence

- Reference Drawings
- 321084AH-JAC-ZZ-XX-DR-K-2101 to 2174 Site Location Plans
 - 321084AH-JAC-ZZ-XX-DR-K-2201 400kV Cable Joint Bay
 - 321084AH-JAC-ZZ-XX-DR-K-2202 Joint Bay and Passing Bay Arrangements
 - 321084AH-JAC-ZZ-XX-DR-K-2203 Typical Trench Cross Section in Highways & Off-road Sections
 - 321084AH-JAC-ZZ-XX-DR-K-2205 Compounds - HDD and Temporary Construction
 - 321084AH-JAC-ZZ-XX-DR-K-2207 Permanent Tracks
 - 321084AH-JAC-ZZ-XX-DR-K-2208 Temporary Construction Swathe in Private Lands



Rev.	Date	Purpose of revision	PB	FL	NE	FB
	Apr 2023	Final				

Jacobs

Merrion House, Merrion Road, Dublin, D04 R2C5, Ireland.
Tel: +353 1269 5666 Fax: +353 1269 5497
www.jacobs.com

Client

EirGrid

Project

Kildare-Meath Grid Upgrade

Drawing Title

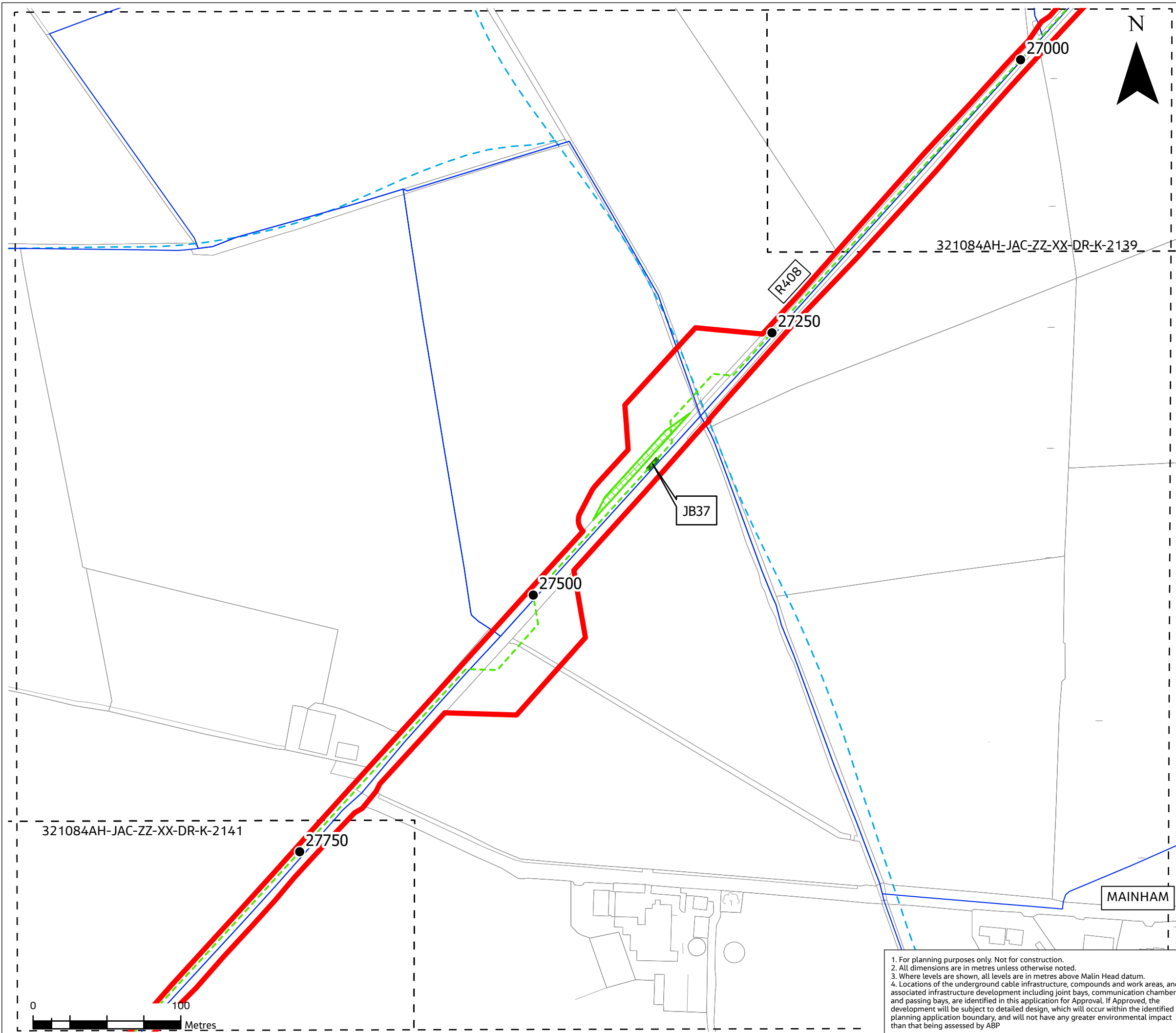
**Site Location Map
Sheet (38 of 74)**

Drawing Status

FINAL

Scale @ A3	1:2,500	DO NOT SCALE
Jacobs No.	321084AH	
Client No.	CP966	
Drawing No.	321084AH-JAC-ZZ-XX-DR-K-2138	

1. For planning purposes only. Not for construction.
2. All dimensions are in metres unless otherwise noted.
3. Where levels are shown, all levels are in metres above Malin Head datum.
4. Locations of the underground cable infrastructure, compounds and work areas, and associated infrastructure development including joint bays, communication chambers and passing bays, are identified in this application for Approval. If Approved, the development will be subject to detailed design, which will occur within the identified planning application boundary, and will not have any greater environmental impact than that being assessed by ABP



Legend

Planning Application Boundary

Landowner Property Boundary

Underground Cable Route/New Equipment

Watercourses

●

XXXX

Chainage

Underground Joint Bay (including link box and telecommunications chambers)

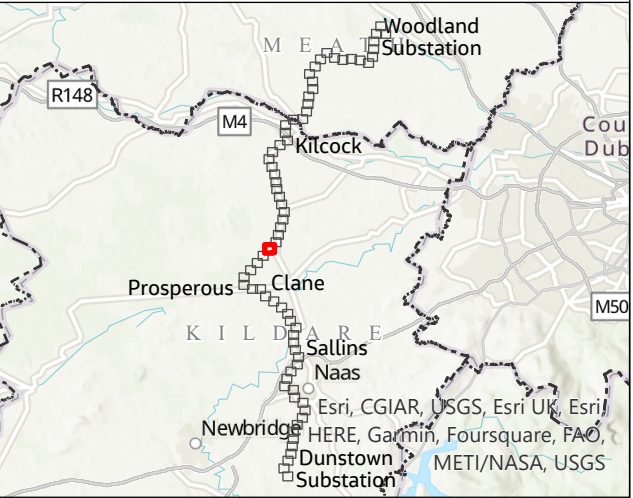
Temporary Passing Bay

321084AH-JAC-ZZ-XX-DR-K-XXXXX

Cutline for the previous and the next sheet in this drawing sequence

Reference Drawings

321084AH-JAC-ZZ-XX-DR-K-2101 to 2174 Site Location Plans
321084AH-JAC-ZZ-XX-DR-K-2201 400kV Cable Joint Bay
321084AH-JAC-ZZ-XX-DR-K-2202 Joint Bay and Passing Bay Arrangements
321084AH-JAC-ZZ-XX-DR-K-2203 Typical Trench Cross Section in Highways & Off-road Sections
321084AH-JAC-ZZ-XX-DR-K-2205 Compounds - HDD and Temporary Construction
321084AH-JAC-ZZ-XX-DR-K-2207 Permanent Tracks
321084AH-JAC-ZZ-XX-DR-K-2208 Temporary Construction Swathe in Private Lands



	Apr 2023	Final	PB	FL	NE	FB
Rev.	Date	Purpose of revision	Drawn	Check'd	Rev'd	Appr'd

Jacobs

Merrion House, Merrion Road, Dublin, D04 R2C5, Ireland.
Tel: +353 1269 5666 Fax: +353 1269 5497
www.jacobs.com

Client

EirGrid

Project

Kildare-Meath Grid Upgrade

Drawing Title

Site Location Map
Sheet (40 of 74)

Drawing Status

FINAL

Scale @ A3

1:2,500

DO NOT SCALE

Jacobs No.

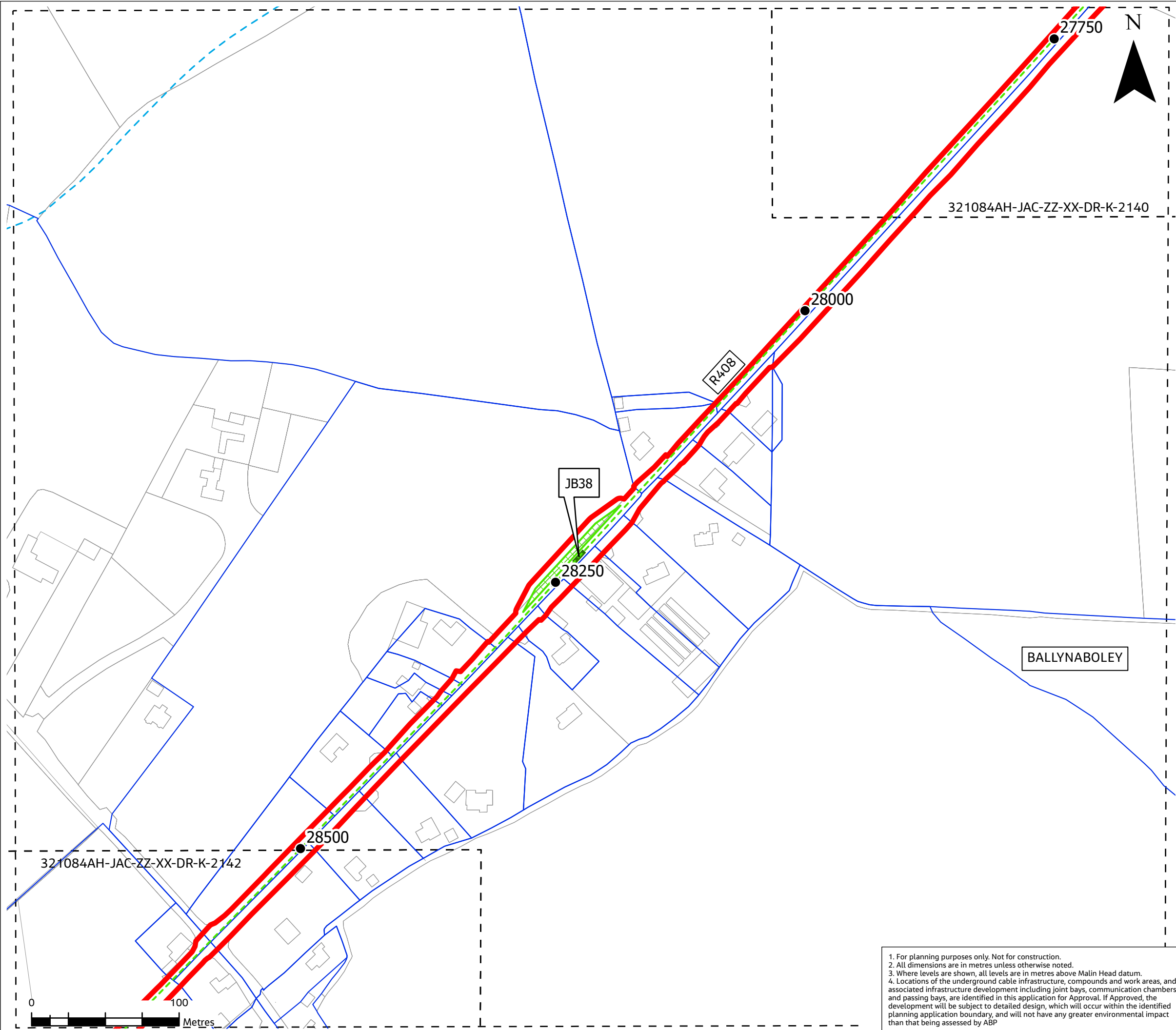
321084AH

Client No.

CP966

Drawing No.

321084AH-JAC-ZZ-XX-DR-K-2140



Legend

Planning Application Boundary

Landowner Property Boundary

Underground Cable Route/New Equipment

Watercourses

Chainage

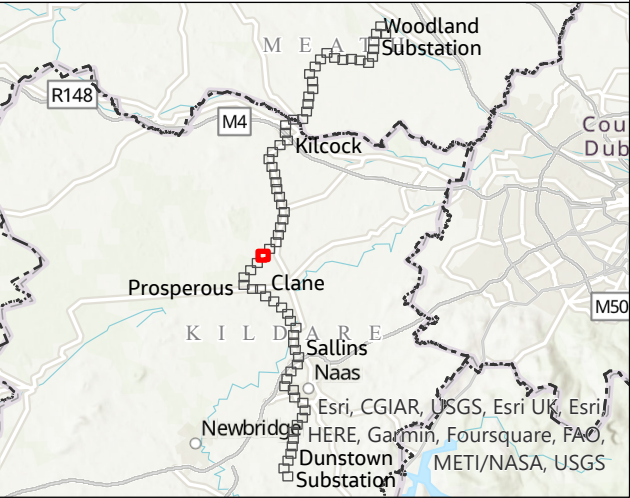
Underground Joint Bay (including link box and telecommunications chambers)

Temporary Passing Bay

321084AH-JAC-ZZ-XX-DR-K-XXXXX Cutline for the previous and the next sheet in this drawing sequence

Reference Drawings

321084AH-JAC-ZZ-XX-DR-K-2101 to 2174 Site Location Plans
321084AH-JAC-ZZ-XX-DR-K-2201 400kV Cable Joint Bay
321084AH-JAC-ZZ-XX-DR-K-2202 Joint Bay and Passing Bay Arrangements
321084AH-JAC-ZZ-XX-DR-K-2203 Typical Trench Cross Section in Highways & Off-road Sections
321084AH-JAC-ZZ-XX-DR-K-2205 Compounds - HDD and Temporary Construction
321084AH-JAC-ZZ-XX-DR-K-2207 Permanent Tracks
321084AH-JAC-ZZ-XX-DR-K-2208 Temporary Construction Swathe in Private Lands



	Apr 2023	Final	PB	FL	NE	FB
Rev.	Date	Purpose of revision	Drawn	Check'd	Rev'd	Appr'd

Jacobs

Merrion House, Merrion Road, Dublin, D04 R2C5, Ireland.
Tel: +353 1269 5666 Fax: +353 1269 5497
www.jacobs.com

Client

EirGrid

Project

Kildare-Meath Grid Upgrade

Drawing Title

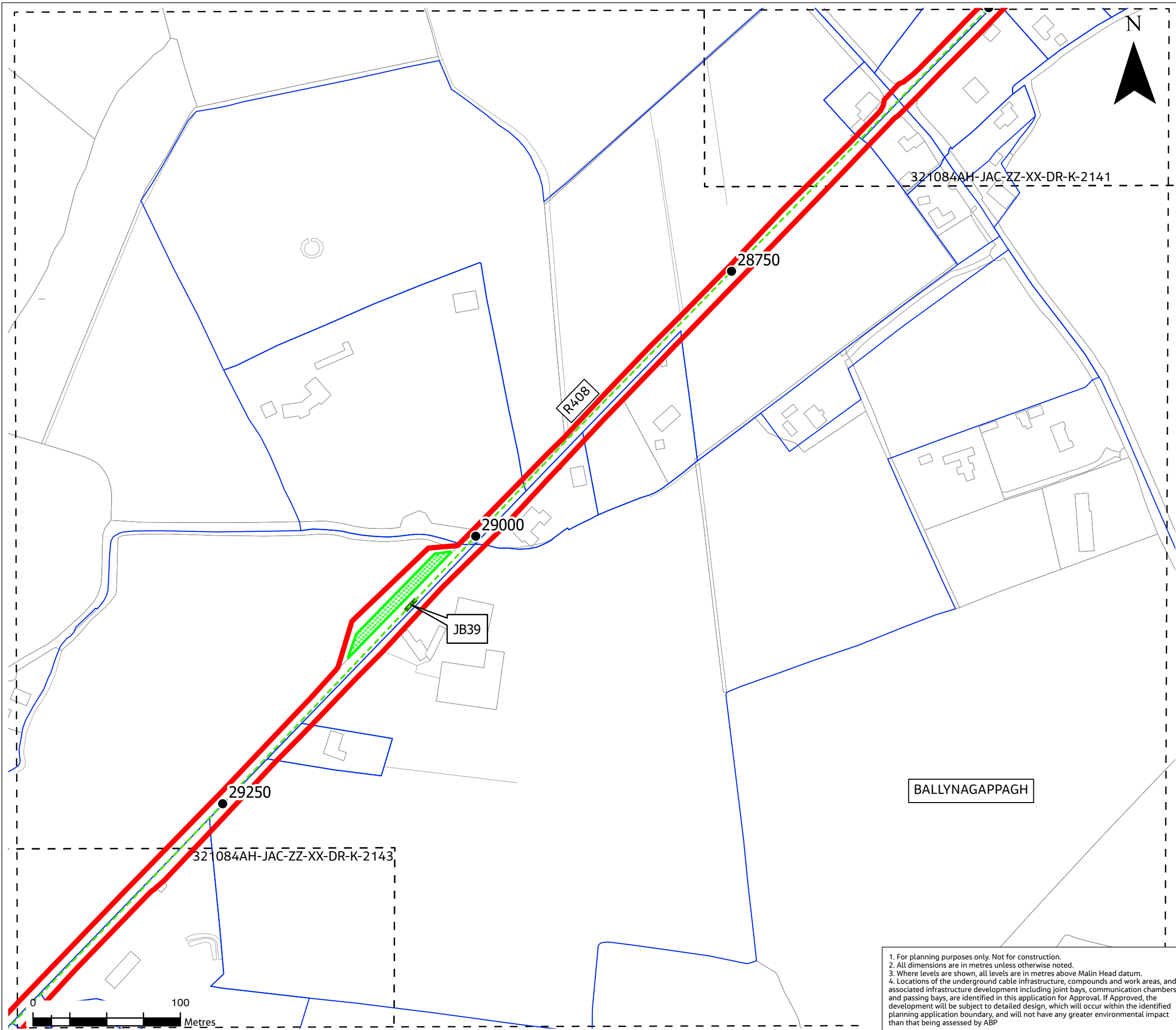
Site Location Map
Sheet (41 of 74)

Drawing Status

FINAL

Scale @ A3	1:2,500	DO NOT SCALE
Jacobs No.	321084AH	
Client No.	CP966	
Drawing No.	321084AH-JAC-ZZ-XX-DR-K-2141	

1. For planning purposes only. Not for construction.
2. All dimensions are in metres unless otherwise noted.
3. Where levels are shown, all levels are in metres above Malin Head datum.
4. Locations of the underground cable infrastructure, compounds and work areas, and associated infrastructure development including joint bays, communication chambers and passing bays, are identified in this application for Approval. If Approved, the development will be subject to detailed design, which will occur within the identified planning application boundary, and will not have any greater environmental impact than that being assessed by ABP



Legend

Planning Application Boundary

Landowner Property Boundary

Underground Cable Route/New Equipment

●

XXXX

Chainage

Underground Joint Bay (including link box and telecommunications chambers)

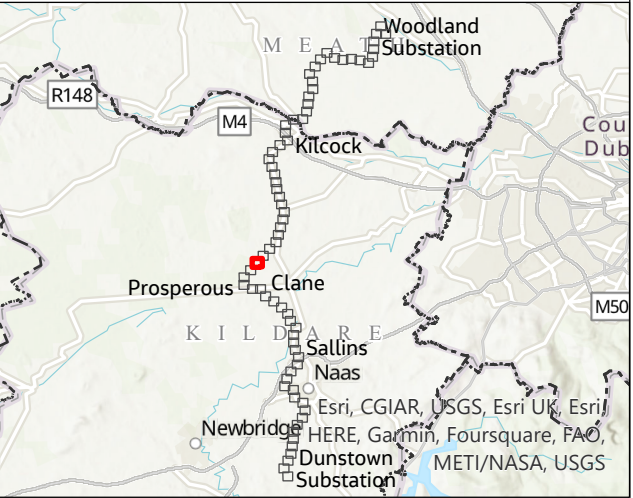
Temporary Passing Bay

321084AH-JAC-ZZ-XX-DR-K-XXXXXX

Cutline for the previous and the next sheet in this drawing sequence

Reference Drawings

321084AH-JAC-ZZ-XX-DR-K-2101 to 2174 Site Location Plans
321084AH-JAC-ZZ-XX-DR-K-2201 400kV Cable Joint Bay
321084AH-JAC-ZZ-XX-DR-K-2202 Joint Bay and Passing Bay Arrangements
321084AH-JAC-ZZ-XX-DR-K-2203 Typical Trench Cross Section in Highways & Off-road Sections
321084AH-JAC-ZZ-XX-DR-K-2205 Compounds - HDD and Temporary Construction
321084AH-JAC-ZZ-XX-DR-K-2207 Permanent Tracks
321084AH-JAC-ZZ-XX-DR-K-2208 Temporary Construction Swathe in Private Lands



	Apr 2023	Final	PB	FL	NE	FB
Rev.	Date	Purpose of revision	Drawn	Check'd	Rev'd	Appr'd

Jacobs

Merrion House, Merrion Road, Dublin, D04 R2C5, Ireland.
Tel: +353 1269 5666 Fax: +353 1269 5497
www.jacobs.com

Client

EirGrid

Project

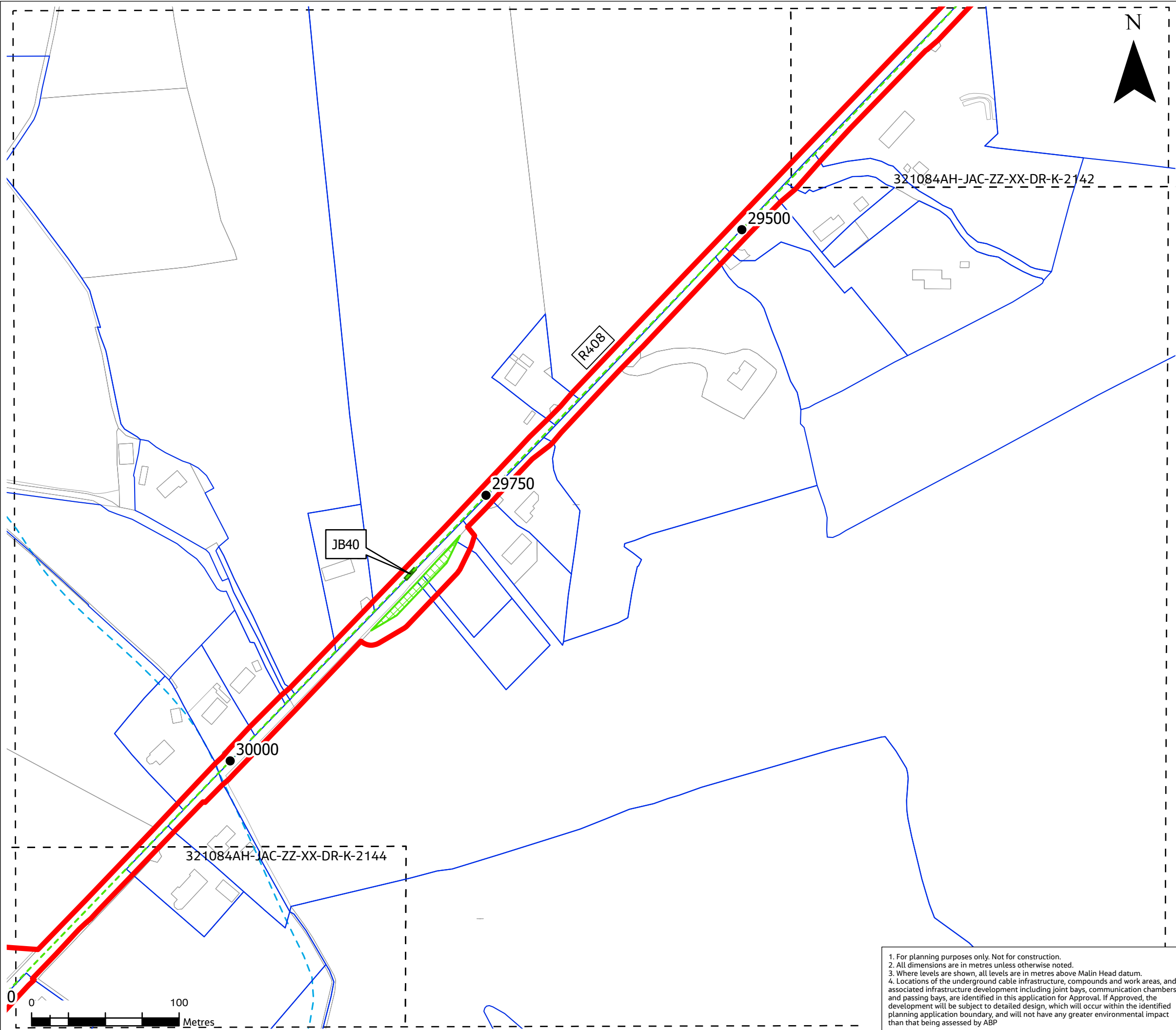
Kildare-Meath Grid Upgrade

Drawing Title

Site Location Map
Sheet (42 of 74)

Drawing Status	Final	
Scale @ A3	1:2,500	DO NOT SCALE
Jacobs No.	321084AH	
Client No.	CP966	
Drawing No.	321084AH-JAC-ZZ-XX-DR-K-2142	

1. For planning purposes only. Not for construction.
2. All dimensions are in metres unless otherwise noted.
3. Where levels are shown, all levels are in metres above Malin Head datum.
4. Locations of the underground cable infrastructure, compounds and work areas, and associated infrastructure development including joint bays, communication chambers and passing bays, are identified in this application for Approval. If Approved, the development will be subject to detailed design, which will occur within the identified planning application boundary, and will not have any greater environmental impact than that being assessed by ABP



Legend

Planning Application Boundary

Landowner Property Boundary

Underground Cable Route/New Equipment

Watercourses

● XXXX

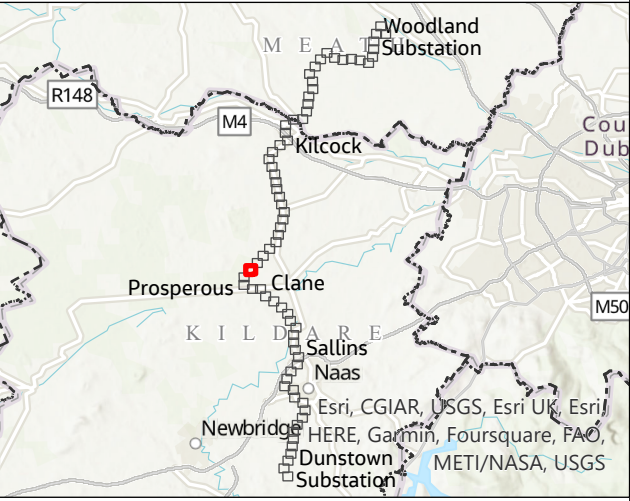
Chainage

Underground Joint Bay (including link box and telecommunications chambers)

Temporary Passing Bay

321084AH-JAC-ZZ-XX-DR-K-XXXXX Cutline for the previous and the next sheet in this drawing sequence

Reference Drawings	
321084AH-JAC-ZZ-XX-DR-K-2101 to 2174 Site Location Plans	
321084AH-JAC-ZZ-XX-DR-K-2201 400kV Cable Joint Bay	
321084AH-JAC-ZZ-XX-DR-K-2202 Joint Bay and Passing Bay Arrangements	
321084AH-JAC-ZZ-XX-DR-K-2203 Typical Trench Cross Section in Highways & Off-road Sections	
321084AH-JAC-ZZ-XX-DR-K-2205 Compounds - HDD and Temporary Construction	
321084AH-JAC-ZZ-XX-DR-K-2207 Permanent Tracks	
321084AH-JAC-ZZ-XX-DR-K-2208 Temporary Construction Swathe in Private Lands	



	Apr 2023	Final	PB	FL	NE	FB
Rev.	Date	Purpose of revision	Drawn	Check'd	Rev'd	Appr'd

Jacobs

Merrion House, Merrion Road, Dublin, D04 R2C5, Ireland.
Tel: +353 1269 5666 Fax: +353 1269 5497
www.jacobs.com

Client

EirGrid

Project

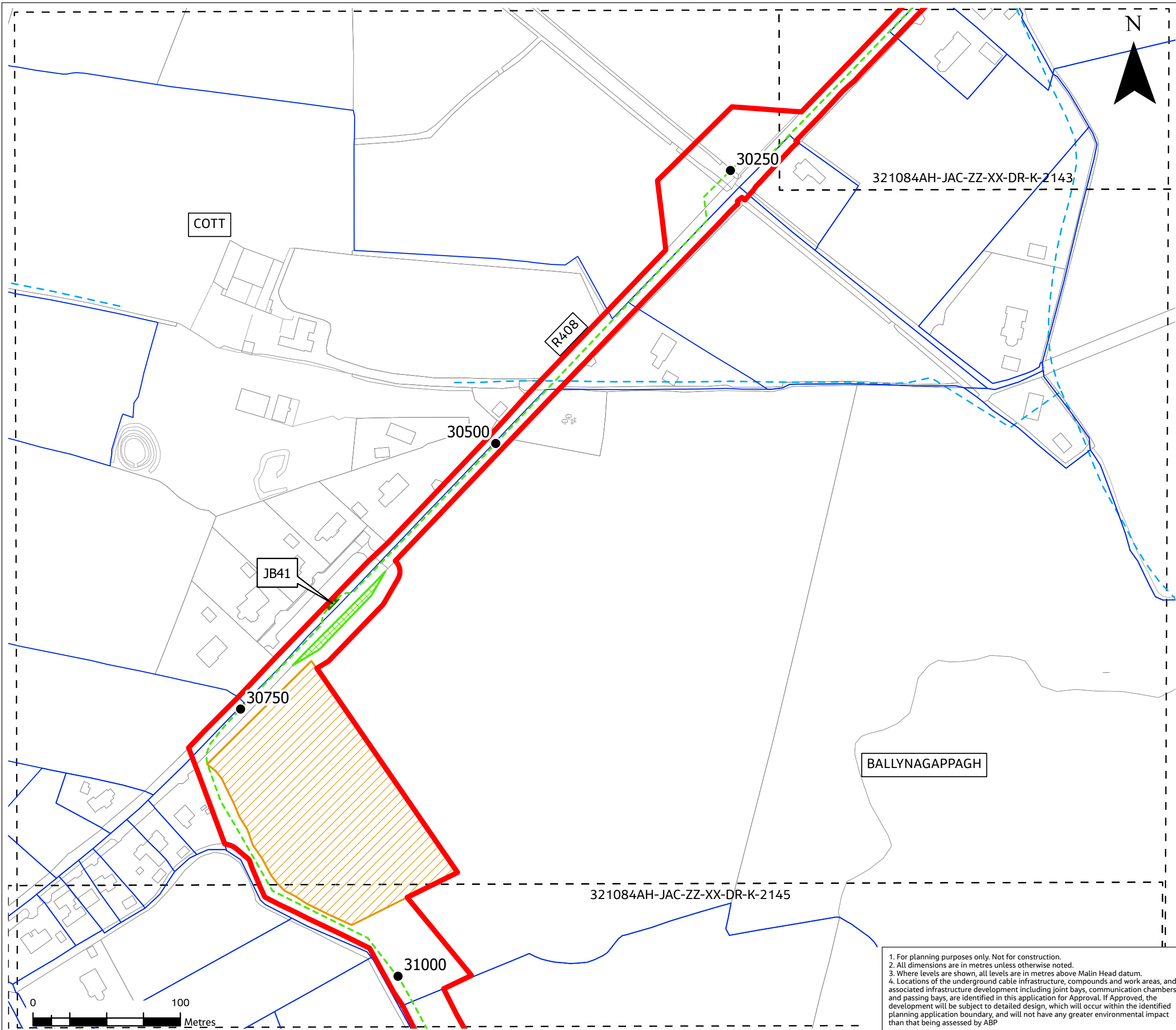
Kildare-Meath Grid Upgrade

Drawing Title

Site Location Map
Sheet (43 of 74)

Drawing Status			FINAL		
Scale @ A3	1:2,500				DO NOT SCALE
Jacobs No.	321084AH				
Client No.	CP966				
Drawing No.	321084AH-JAC-ZZ-XX-DR-K-2143				

1. For planning purposes only. Not for construction.
2. All dimensions are in metres unless otherwise noted.
3. Where levels are shown, all levels are in metres above Malin Head datum.
4. Locations of the underground cable infrastructure, compounds and work areas, and associated infrastructure development including joint bays, communication chambers and passing bays, are identified in this application for Approval. If Approved, the development will be subject to detailed design, which will occur within the identified planning application boundary, and will not have any greater environmental impact than that being assessed by ABP

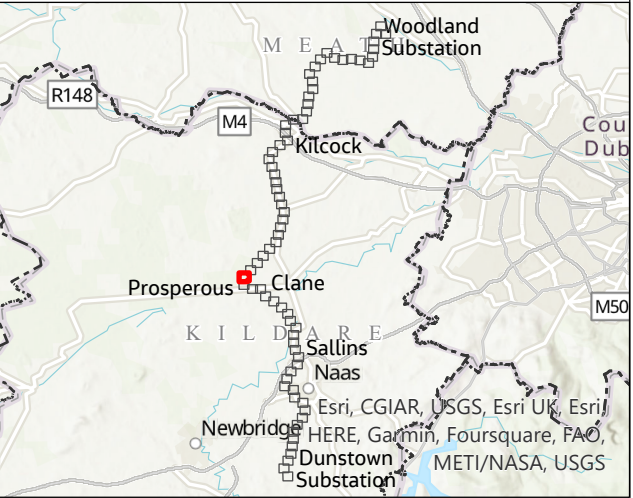


Legend

- Planning Application Boundary
- Landowner Property Boundary
- Underground Cable Route/New Equipment
- Watercourses
- Chainage
- Underground Joint Bay (including link box and telecommunications chambers)
- Temporary Construction Compound & Laydown Area
- Temporary Passing Bay

321084AH-JAC-ZZ-XX-DR-K-XXXXX Cutline for the previous and the next sheet in this drawing sequence

- Reference Drawings
- 321084AH-JAC-ZZ-XX-DR-K-2101 to 2174 Site Location Plans
 - 321084AH-JAC-ZZ-XX-DR-K-2201 400kV Cable Joint Bay
 - 321084AH-JAC-ZZ-XX-DR-K-2202 Joint Bay and Passing Bay Arrangements
 - 321084AH-JAC-ZZ-XX-DR-K-2203 Typical Trench Cross Section in Highways & Off-road Sections
 - 321084AH-JAC-ZZ-XX-DR-K-2205 Compounds - HDD and Temporary Construction
 - 321084AH-JAC-ZZ-XX-DR-K-2207 Permanent Tracks
 - 321084AH-JAC-ZZ-XX-DR-K-2208 Temporary Construction Swathe in Private Lands



	Apr 2023	Final	PB	FL	NE	FB
Rev.	Date	Purpose of revision	Drawn	Check'd	Rev'd	Appr'd

Jacobs

Merrion House, Merrion Road, Dublin, D04 R2C5, Ireland.
Tel: +353 1269 5666 Fax: +353 1269 5497
www.jacobs.com

Client

EirGrid

Project

Kildare-Meath Grid Upgrade

Drawing Title

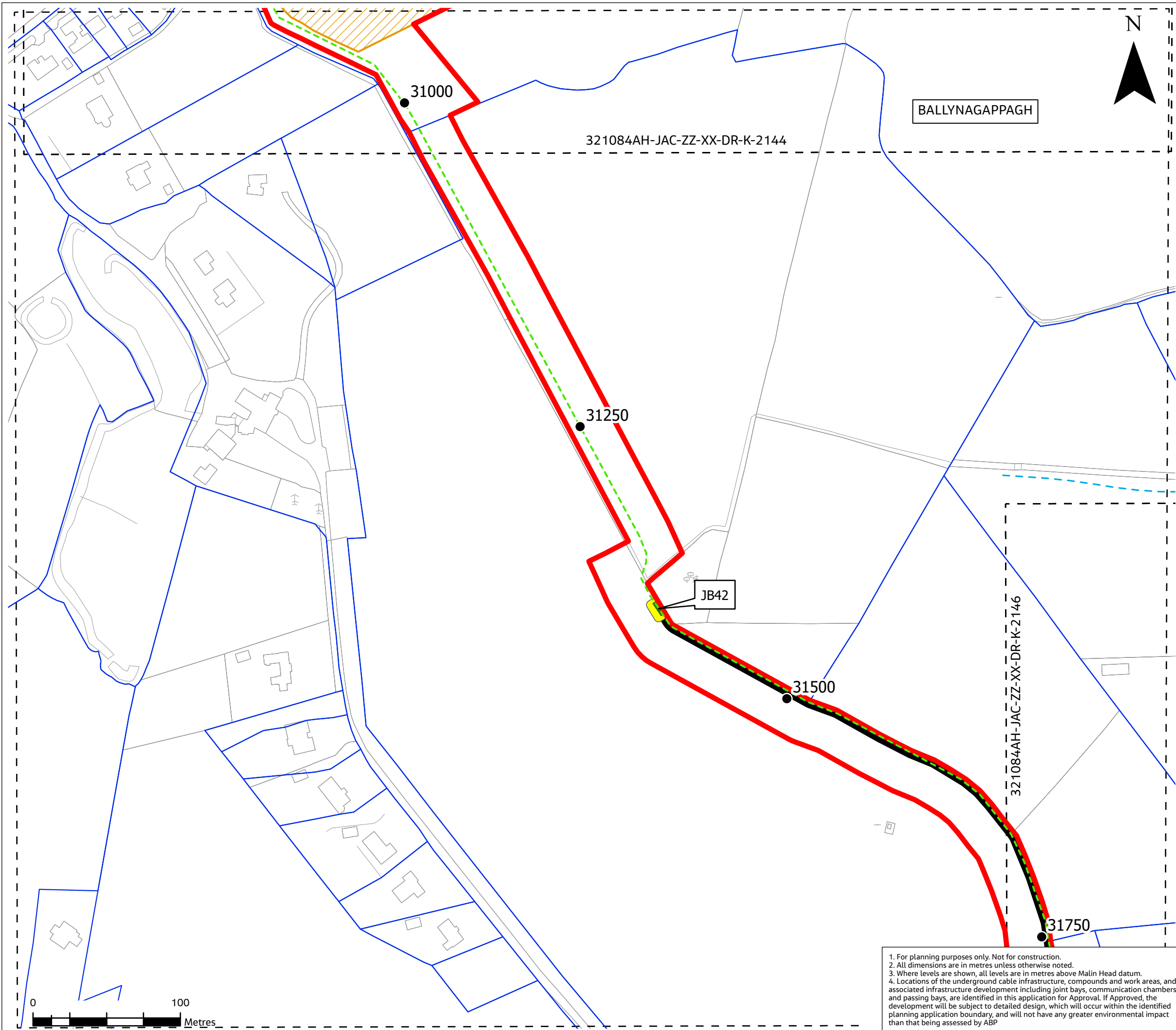
**Site Location Map
Sheet (44 of 74)**

Drawing Status

FINAL

Scale @ A3	1:2,500	DO NOT SCALE
Jacobs No.	321084AH	
Client No.	CP966	
Drawing No.	321084AH-JAC-ZZ-XX-DR-K-2144	

1. For planning purposes only. Not for construction.
2. All dimensions are in metres unless otherwise noted.
3. Where levels are shown, all levels are in metres above Malin Head datum.
4. Locations of the underground cable infrastructure, compounds and work areas, and associated infrastructure development including joint bays, communication chambers and passing bays, are identified in this application for Approval. If Approved, the development will be subject to detailed design, which will occur within the identified planning application boundary, and will not have any greater environmental impact than that being assessed by ABP



Legend

- Planning Application Boundary
- Landowner Property Boundary
- Underground Cable Route/New Equipment
- Watercourses
- Chainage
- Underground Joint Bay (including link box and telecommunications chambers)
- Joint Bay Hardstanding Area
- Joint Bay Access Tracks
- Temporary Construction Compound & Laydown Area

321084AH-JAC-ZZ-XX-DR-K-XXXXX Cutline for the previous and the next sheet in this drawing sequence

Reference Drawings

- 321084AH-JAC-ZZ-XX-DR-K-2101 to 2174 Site Location Plans
- 321084AH-JAC-ZZ-XX-DR-K-2201 400kV Cable Joint Bay
- 321084AH-JAC-ZZ-XX-DR-K-2202 Joint Bay and Passing Bay Arrangements
- 321084AH-JAC-ZZ-XX-DR-K-2203 Typical Trench Cross Section in Highways & Off-road Sections
- 321084AH-JAC-ZZ-XX-DR-K-2205 Compounds - HDD and Temporary Construction
- 321084AH-JAC-ZZ-XX-DR-K-2207 Permanent Tracks
- 321084AH-JAC-ZZ-XX-DR-K-2208 Temporary Construction Swathe in Private Lands

Rev.	Date	Purpose of revision	PB	FL	NE	FB
	Apr 2023	Final				

Rev.	Date	Purpose of revision	Drawn	Check'd	Rev'd	Appr'd

Jacobs

Merrion House, Merrion Road, Dublin, D04 R2C5, Ireland.
Tel: +353 1269 5666 Fax: +353 1269 5497
www.jacobs.com

Client

Project

Kildare-Meath Grid Upgrade

Drawing Title

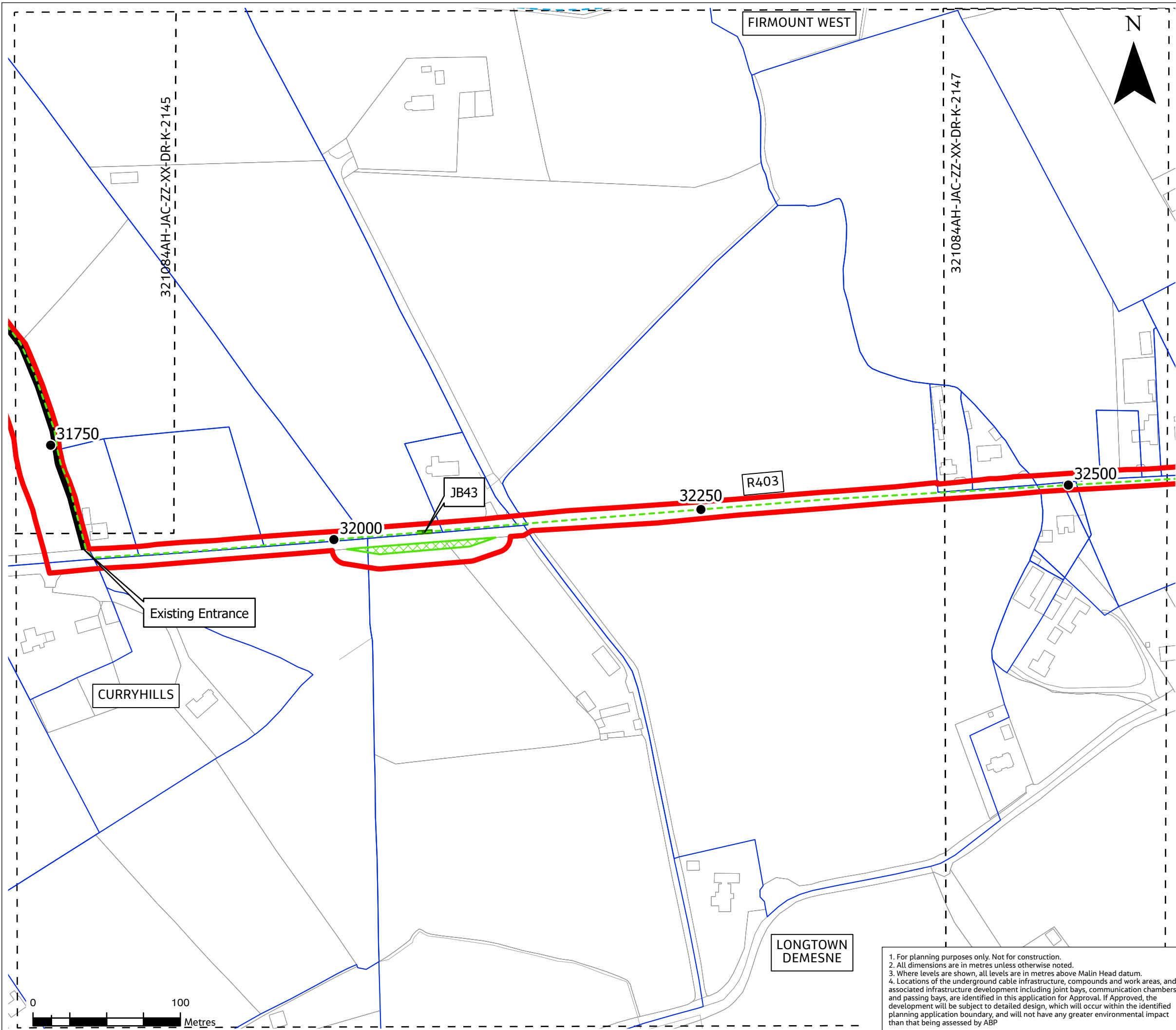
Site Location Map
Sheet (45 of 74)

Drawing Status

FINAL

Scale @ A3	1:2,500	DO NOT SCALE
Jacobs No.	321084AH	
Client No.	CP966	
Drawing No.	321084AH-JAC-ZZ-XX-DR-K-2145	

1. For planning purposes only. Not for construction.
2. All dimensions are in metres unless otherwise noted.
3. Where levels are shown, all levels are in metres above Malin Head datum.
4. Locations of the underground cable infrastructure, compounds and work areas, and associated infrastructure development including joint bays, communication chambers and passing bays, are identified in this application for Approval. If Approved, the development will be subject to detailed design, which will occur within the identified planning application boundary, and will not have any greater environmental impact than that being assessed by ABP.



Legend

Planning Application Boundary

Landowner Property Boundary

Underground Cable Route/New Equipment

Watercourses

Chainage

Underground Joint Bay (including link box and telecommunications chambers)

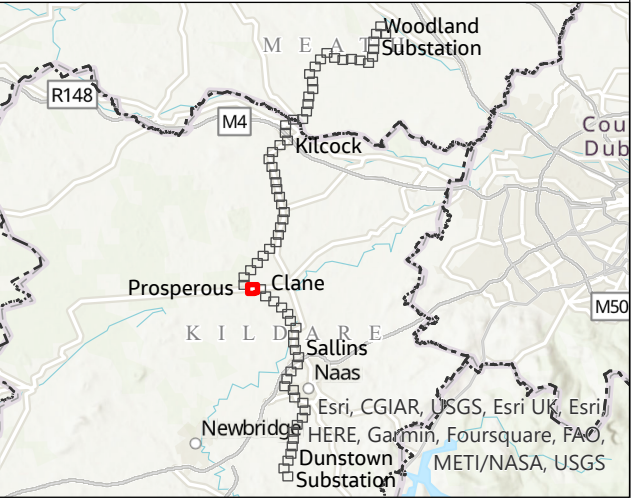
Joint Bay Access Tracks

Temporary Passing Bay

Cutline for the previous and the next sheet in this drawing sequence

Reference Drawings

321084AH-JAC-ZZ-XX-DR-K-2101 to 2174 Site Location Plans
321084AH-JAC-ZZ-XX-DR-K-2201 400kV Cable Joint Bay
321084AH-JAC-ZZ-XX-DR-K-2202 Joint Bay and Passing Bay Arrangements
321084AH-JAC-ZZ-XX-DR-K-2203 Typical Trench Cross Section in Highways & Off-road Sections
321084AH-JAC-ZZ-XX-DR-K-2205 Compounds - HDD and Temporary Construction
321084AH-JAC-ZZ-XX-DR-K-2207 Permanent Tracks
321084AH-JAC-ZZ-XX-DR-K-2208 Temporary Construction Swathe in Private Lands



	Apr 2023	Final	PB	FL	NE	FB
Rev.	Date	Purpose of revision	Drawn	Check'd	Rev'd	Appr'd

Jacobs

Merrion House, Merrion Road, Dublin, D04 R2C5, Ireland.
Tel: +353 1269 5666 Fax: +353 1269 5497
www.jacobs.com

Client

EirGrid

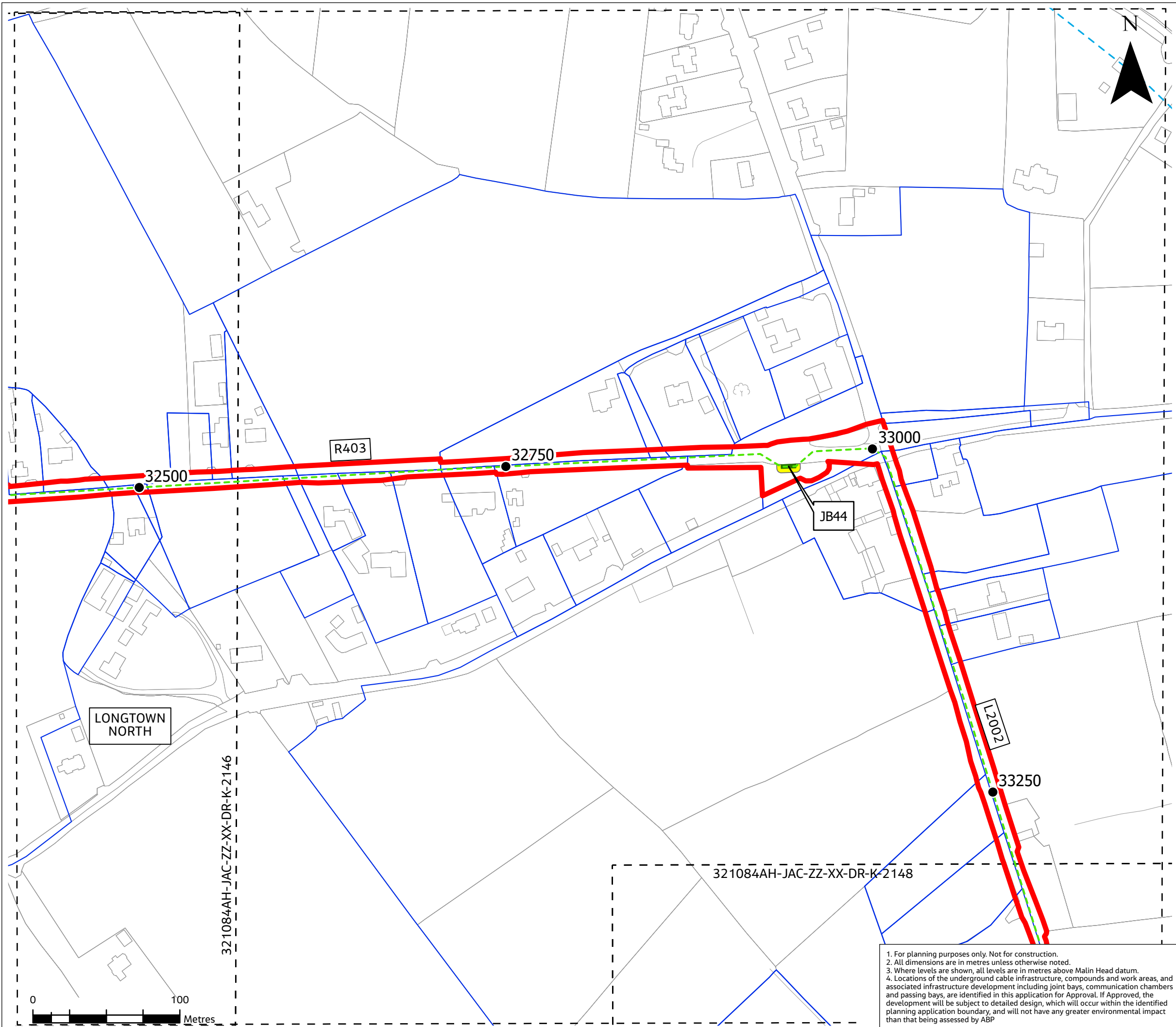
Project

Kildare-Meath Grid Upgrade

Drawing Title

Site Location Map
Sheet (46 of 74)

Drawing Status	FINAL	
Scale @ A3	1:2,500	DO NOT SCALE
Jacobs No.	321084AH	
Client No.	CP966	
Drawing No.	321084AH-JAC-ZZ-XX-DR-K-2146	

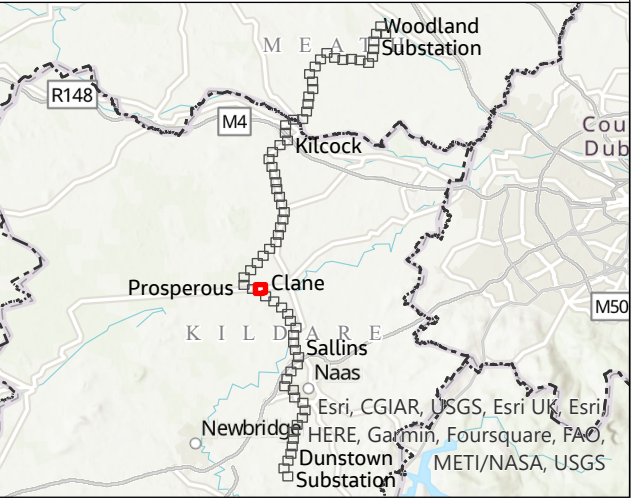


Legend

- Planning Application Boundary
- Landowner Property Boundary
- Underground Cable Route/New Equipment
- Watercourses
- Chainage
- Underground Joint Bay (including link box and telecommunications chambers)
- Joint Bay Hardstanding Area

321084AH-JAC-ZZ-XX-DR-K-XXXXX Cutline for the previous and the next sheet in this drawing sequence

- Reference Drawings
- 321084AH-JAC-ZZ-XX-DR-K-2101 to 2174 Site Location Plans
 - 321084AH-JAC-ZZ-XX-DR-K-2201 400kV Cable Joint Bay
 - 321084AH-JAC-ZZ-XX-DR-K-2202 Joint Bay and Passing Bay Arrangements
 - 321084AH-JAC-ZZ-XX-DR-K-2203 Typical Trench Cross Section in Highways & Off-road Sections
 - 321084AH-JAC-ZZ-XX-DR-K-2205 Compounds - HDD and Temporary Construction
 - 321084AH-JAC-ZZ-XX-DR-K-2207 Permanent Tracks
 - 321084AH-JAC-ZZ-XX-DR-K-2208 Temporary Construction Swathe in Private Lands



Rev.	Date	Purpose of revision	PB	FL	NE	FB
	Apr 2023	Final				
			Drawn	Check'd	Rev'd	Appr'd

Jacobs

Merrion House, Merrion Road, Dublin, D04 R2C5, Ireland.
Tel: +353 1269 5666 Fax: +353 1269 5497
www.jacobs.com

Client

EirGrid

Project

Kildare-Meath Grid Upgrade

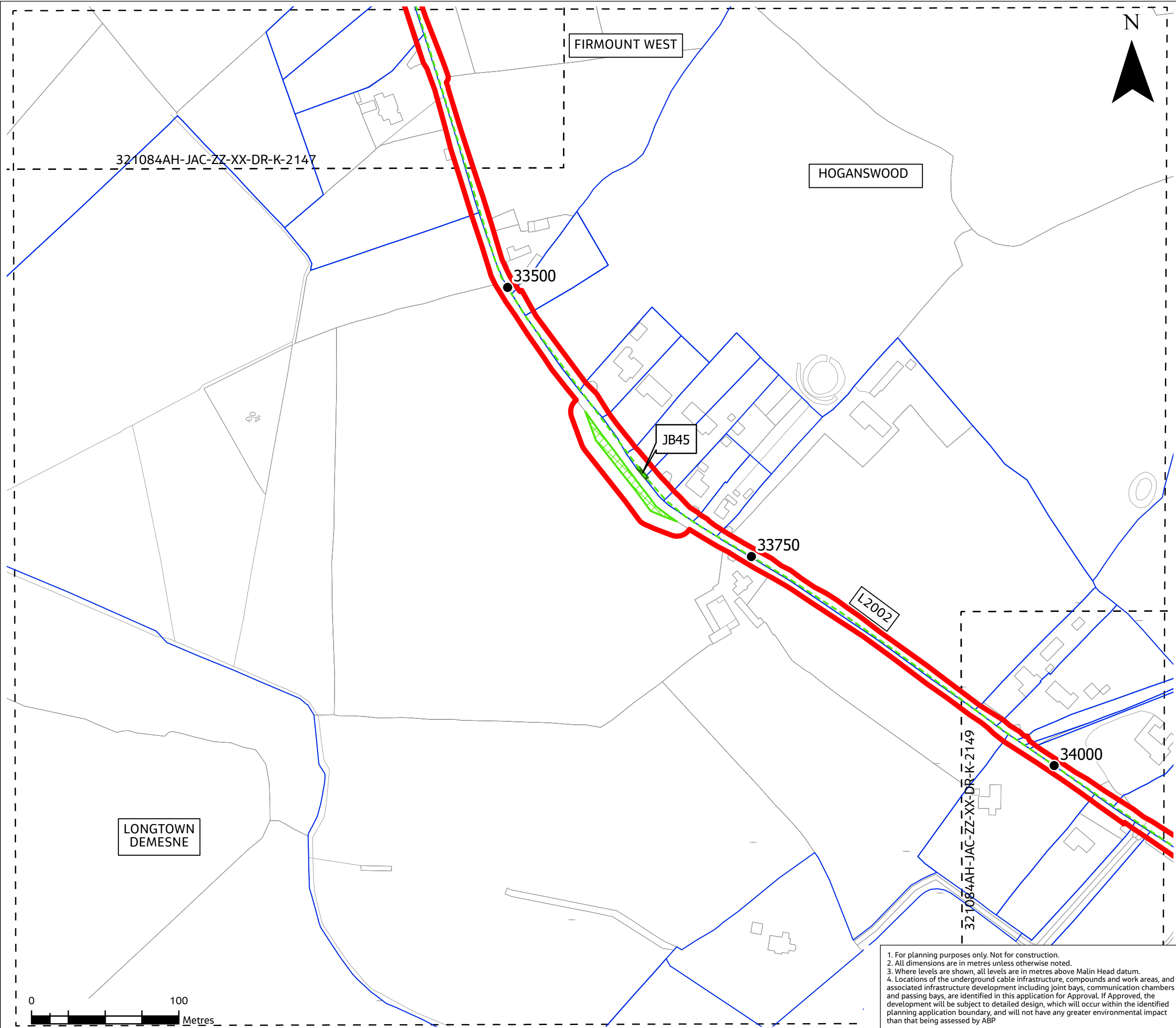
Drawing Title

**Site Location Map
Sheet (47 of 74)**

Drawing Status

FINAL

Scale @ A3	1:2,500	DO NOT SCALE
Jacobs No.	321084AH	
Client No.	CP966	
Drawing No.	321084AH-JAC-ZZ-XX-DR-K-2147	



Legend

Planning Application Boundary

Landowner Property Boundary

Underground Cable Route/New Equipment

● XXXX

Chainage

Underground Joint Bay (including link box and telecommunications chambers)

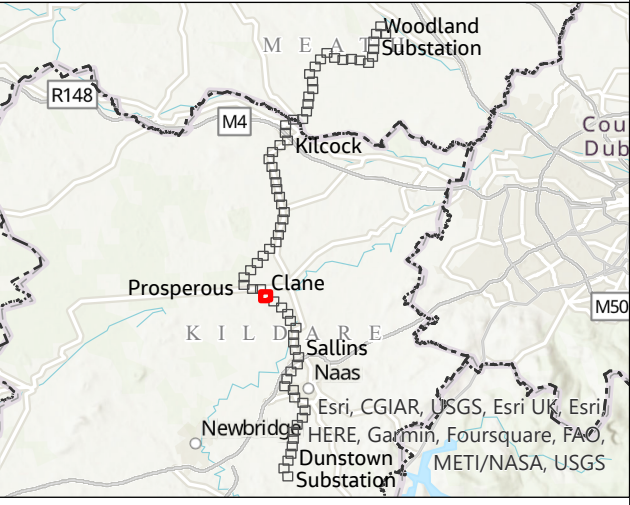
Temporary Passing Bay

321084AH-JAC-ZZ-XX-DR-K-XXXXX

Cutline for the previous and the next sheet in this drawing sequence

Reference Drawings

321084AH-JAC-ZZ-XX-DR-K-2101 to 2174 Site Location Plans
321084AH-JAC-ZZ-XX-DR-K-2201 400kV Cable Joint Bay
321084AH-JAC-ZZ-XX-DR-K-2202 Joint Bay and Passing Bay Arrangements
321084AH-JAC-ZZ-XX-DR-K-2203 Typical Trench Cross Section in Highways & Off-road Sections
321084AH-JAC-ZZ-XX-DR-K-2205 Compounds - HDD and Temporary Construction
321084AH-JAC-ZZ-XX-DR-K-2207 Permanent Tracks
321084AH-JAC-ZZ-XX-DR-K-2208 Temporary Construction Swathe in Private Lands



	Apr 2023	Final	PB	FL	NE	FB
Rev.	Date	Purpose of revision	Drawn	Check'd	Rev'd	Appr'd

Jacobs

Merrion House, Merrion Road, Dublin, D04 R2C5, Ireland.
Tel: +353 1269 5666 Fax: +353 1269 5497
www.jacobs.com

Client

EirGrid

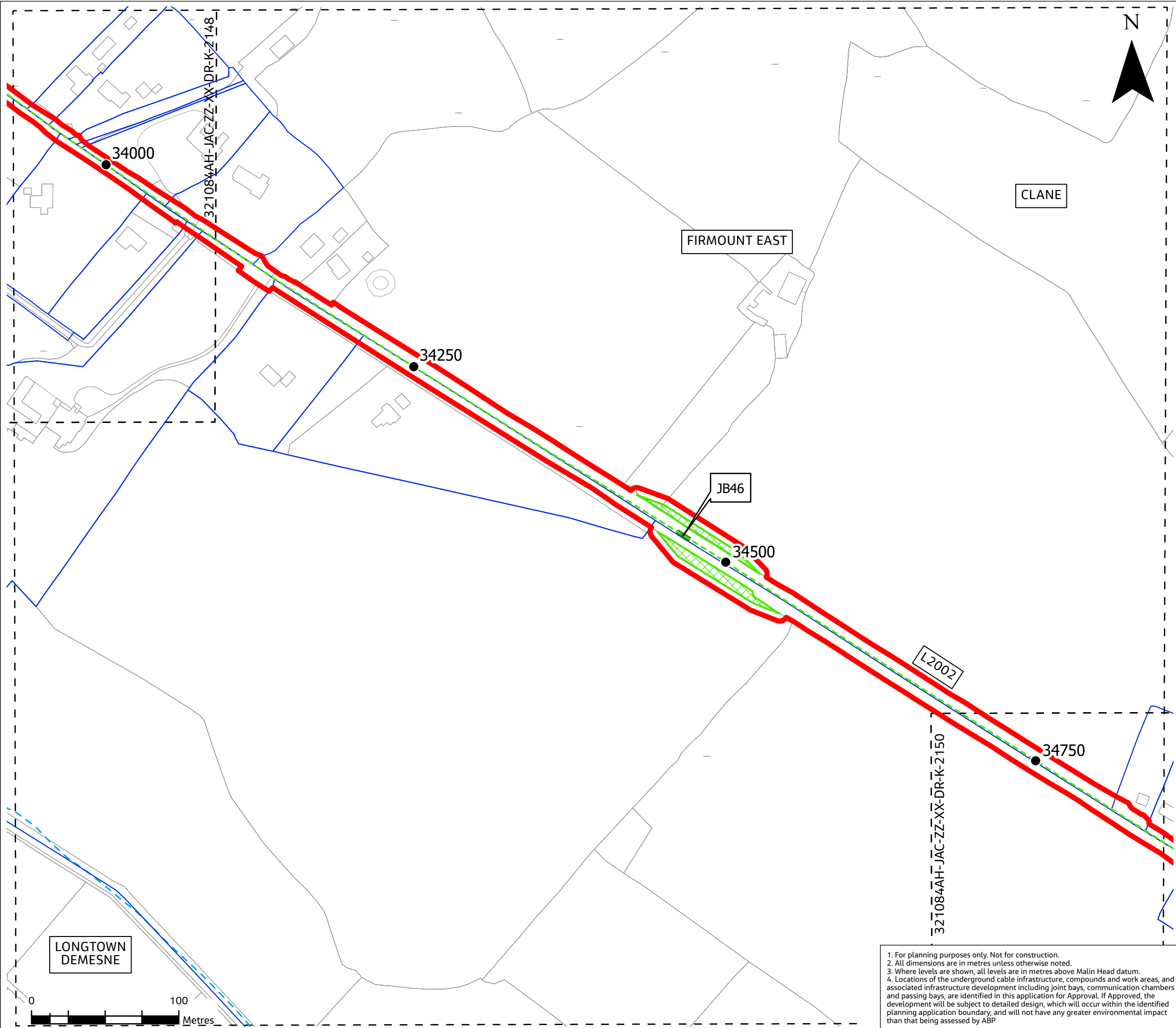
Project

Kildare-Meath Grid Upgrade

Drawing Title

Site Location Map
Sheet (48 of 74)

Drawing Status	FINAL	
Scale @ A3	1:2,500	DO NOT SCALE
Jacobs No.	321084AH	
Client No.	CP966	
Drawing No.	321084AH-JAC-ZZ-XX-DR-K-2148	

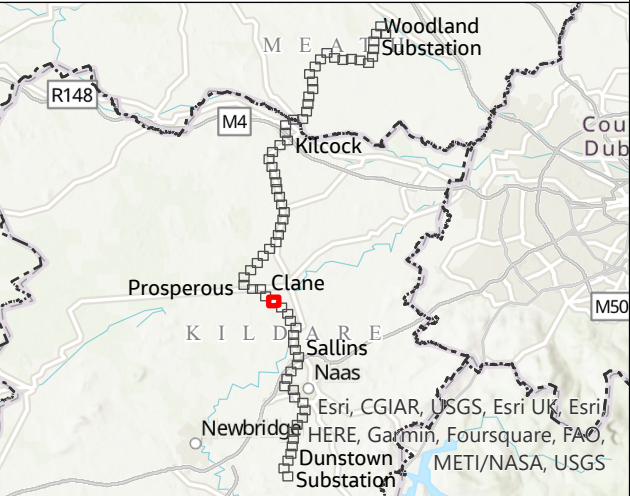


Legend

- Planning Application Boundary
- Landowner Property Boundary
- Underground Cable Route/New Equipment
- Watercourses
- Chainage
- Underground Joint Bay (including link box and telecommunications chambers)
- Temporary Passing Bay

321084AH-JAC-ZZ-XX-DR-K-XXXXX Cutline for the previous and the next sheet in this drawing sequence

- Reference Drawings
- 321084AH-JAC-ZZ-XX-DR-K-2101 to 2174 Site Location Plans
 - 321084AH-JAC-ZZ-XX-DR-K-2201 400kV Cable Joint Bay
 - 321084AH-JAC-ZZ-XX-DR-K-2202 Joint Bay and Passing Bay Arrangements
 - 321084AH-JAC-ZZ-XX-DR-K-2203 Typical Trench Cross Section in Highways & Off-road Sections
 - 321084AH-JAC-ZZ-XX-DR-K-2205 Compounds - HDD and Temporary Construction
 - 321084AH-JAC-ZZ-XX-DR-K-2207 Permanent Tracks
 - 321084AH-JAC-ZZ-XX-DR-K-2208 Temporary Construction Swathe in Private Lands



Rev.	Date	Purpose of revision	PB Drawn	FL Check'd	NE Rev'd	FB Appr'd
	Apr 2023	Final				

Jacobs

Merrion House, Merrion Road, Dublin, D04 R2C5, Ireland.
Tel: +353 1269 5666 Fax: +353 1269 5497
www.jacobs.com

Client

EirGrid

Project

Kildare-Meath Grid Upgrade

Drawing Title

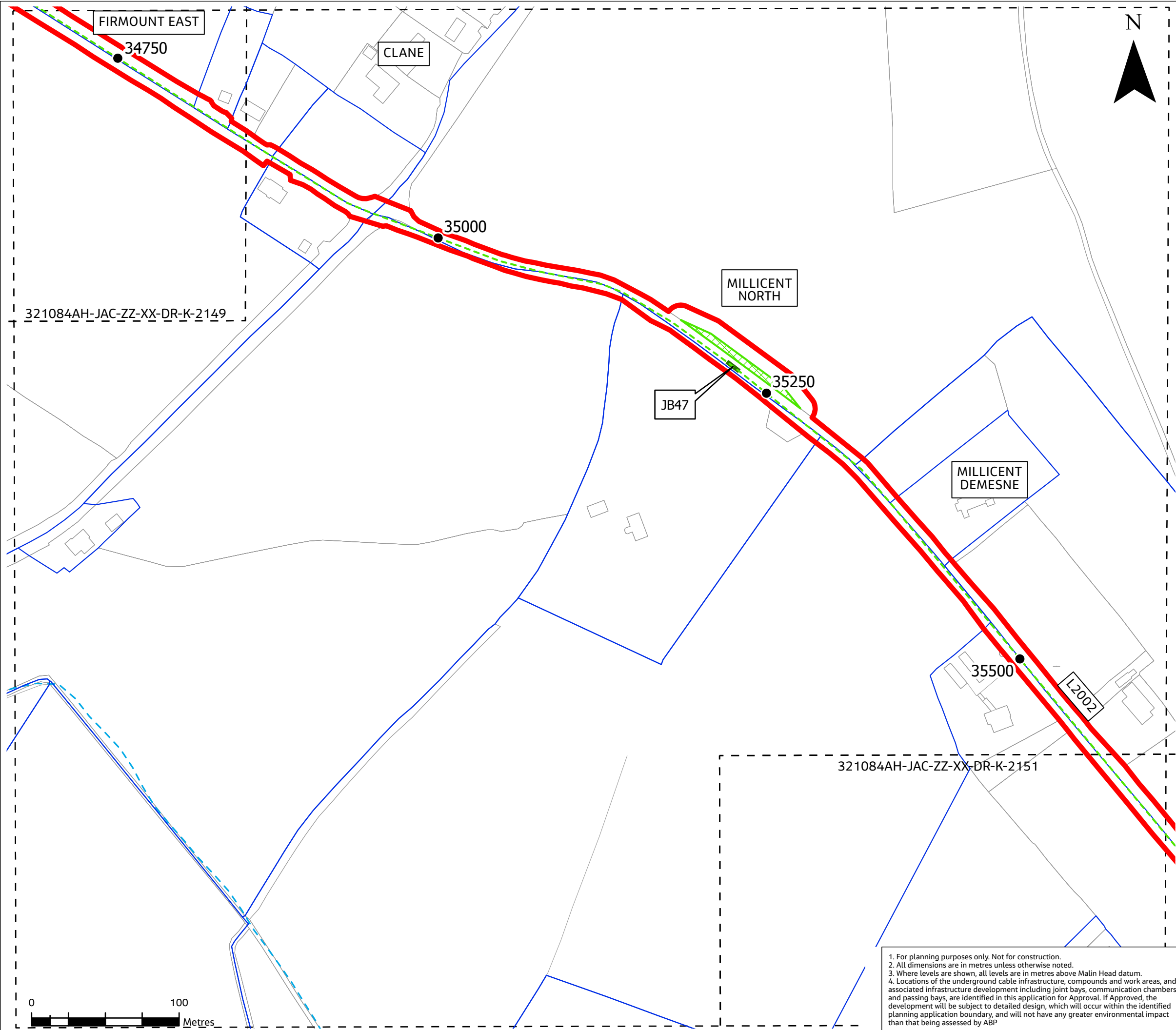
**Site Location Map
Sheet (49 of 74)**

Drawing Status

FINAL

Scale @ A3	1:2,500	DO NOT SCALE
Jacobs No.	321084AH	
Client No.	CP966	
Drawing No.	321084AH-JAC-ZZ-XX-DR-K-2149	

1. For planning purposes only. Not for construction.
2. All dimensions are in metres unless otherwise noted.
3. Where levels are shown, all levels are in metres above Malin Head datum.
4. Locations of the underground cable infrastructure, compounds and work areas, and associated infrastructure development including joint bays, communication chambers and passing bays, are identified in this application for Approval. If Approved, the development will be subject to detailed design, which will occur within the identified planning application boundary, and will not have any greater environmental impact than that being assessed by ABP



Legend

Planning Application Boundary

Landowner Property Boundary

Underground Cable Route/New Equipment

Watercourses

● XXXX

Chainage

Underground Joint Bay (including link box and telecommunications chambers)

Temporary Passing Bay

321084AH-JAC-ZZ-XX-DR-K-XXXXX

Cutline for the previous and the next sheet in this drawing sequence

Reference Drawings

321084AH-JAC-ZZ-XX-DR-K-2101 to 2174 Site Location Plans

321084AH-JAC-ZZ-XX-DR-K-2201 400kV Cable Joint Bay

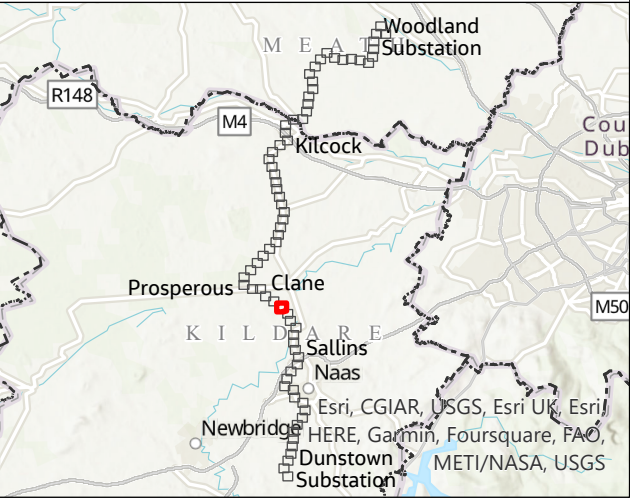
321084AH-JAC-ZZ-XX-DR-K-2202 Joint Bay and Passing Bay Arrangements

321084AH-JAC-ZZ-XX-DR-K-2203 Typical Trench Cross Section in Highways & Off-road Sections

321084AH-JAC-ZZ-XX-DR-K-2205 Compounds - HDD and Temporary Construction

321084AH-JAC-ZZ-XX-DR-K-2207 Permanent Tracks

321084AH-JAC-ZZ-XX-DR-K-2208 Temporary Construction Swathe in Private Lands



	Apr 2023	Final	PB	FL	NE	FB
Rev.	Date	Purpose of revision	Drawn	Check'd	Rev'd	Appr'd

Jacobs

Merrion House, Merrion Road, Dublin, D04 R2C5, Ireland.
Tel: +353 1269 5666 Fax: +353 1269 5497
www.jacobs.com

Client

Project

Kildare-Meath Grid Upgrade

Drawing Title

Site Location Map
Sheet (50 of 74)

Drawing Status

FINAL

Scale @ A3

1:2,500

DO NOT SCALE

Jacobs No.

321084AH

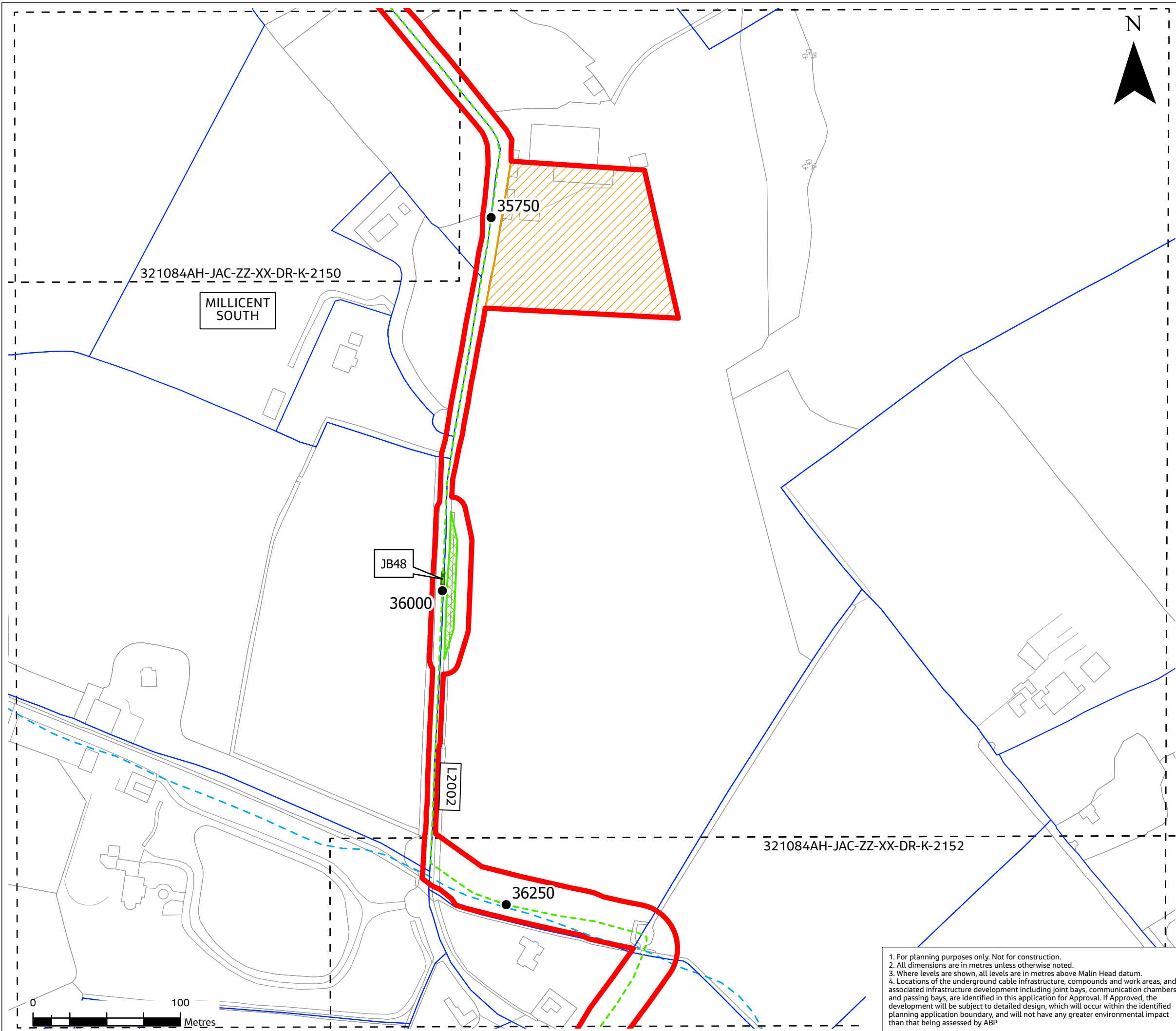
Client No.

CP966

Drawing No.

321084AH-JAC-ZZ-XX-DR-K-2150

1. For planning purposes only. Not for construction.
2. All dimensions are in metres unless otherwise noted.
3. Where levels are shown, all levels are in metres above Malin Head datum.
4. Locations of the underground cable infrastructure, compounds and work areas, and associated infrastructure development including joint bays, communication chambers and passing bays, are identified in this application for Approval. If Approved, the development will be subject to detailed design, which will occur within the identified planning application boundary, and will not have any greater environmental impact than that being assessed by ABP



Legend

- Planning Application Boundary
- Landowner Property Boundary
- Underground Cable Route/New Equipment
- Watercourses
- Chainage
 - XXXX
- Underground Joint Bay (including link box and telecommunications chambers)
- Temporary Construction Compound & Laydown Area
- Temporary Passing Bay

321084AH-JAC-ZZ-XX-DR-K-XXXXX Cutline for the previous and the next sheet in this drawing sequence

Reference Drawings

321084AH-JAC-ZZ-XX-DR-K-2101 to 2174 Site Location Plans
321084AH-JAC-ZZ-XX-DR-K-2201 400kV Cable Joint Bay
321084AH-JAC-ZZ-XX-DR-K-2202 Joint Bay and Passing Bay Arrangements
321084AH-JAC-ZZ-XX-DR-K-2203 Typical Trench Cross Section in Highways & Off-road Sections
321084AH-JAC-ZZ-XX-DR-K-2205 Compounds - HDD and Temporary Construction
321084AH-JAC-ZZ-XX-DR-K-2207 Permanent Tracks
321084AH-JAC-ZZ-XX-DR-K-2208 Temporary Construction Swathe in Private Lands

	Apr 2023	Final	PB	FL	NE	FB
Rev.	Date	Purpose of revision	Drawn	Check'd	Rev'd	Appr'd

Jacobs

Merrion House, Merrion Road, Dublin, D04 R2C5, Ireland.
Tel: +353 1269 5666 Fax: +353 1269 5497
www.jacobs.com

Client

EirGrid

Project

Kildare-Meath Grid Upgrade

Drawing Title

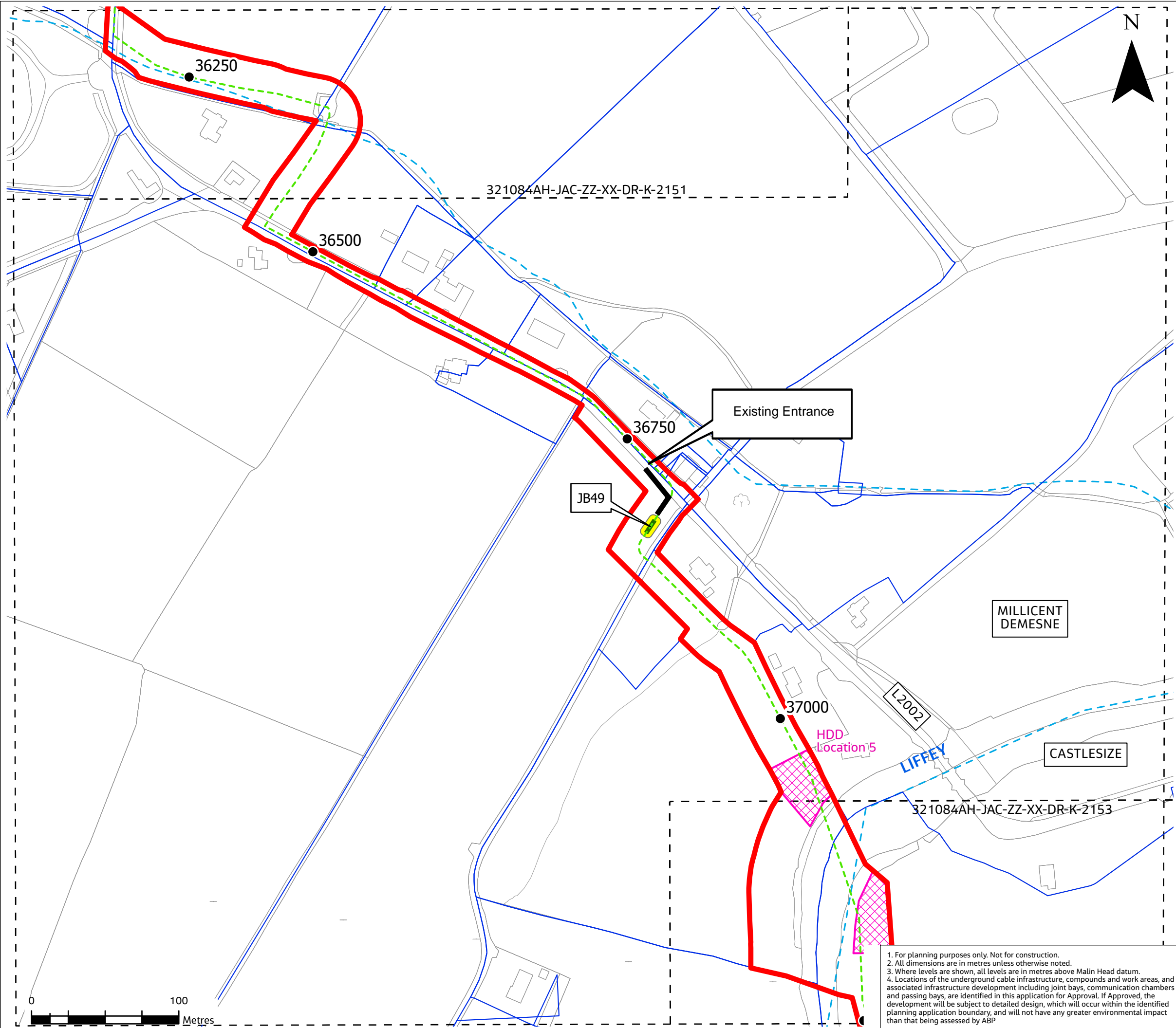
**Site Location Map
Sheet (51 of 74)**

Drawing Status

FINAL

Scale @ A3	1:2,500	DO NOT SCALE
Jacobs No.	321084AH	
Client No.	CP966	
Drawing No.	321084AH-JAC-ZZ-XX-DR-K-2151	

1. For planning purposes only. Not for construction.
2. All dimensions are in metres unless otherwise noted.
3. Where levels are shown, all levels are in metres above Malin Head datum.
4. Locations of the underground cable infrastructure, compounds and work areas, and associated infrastructure development including joint bays, communication chambers and passing bays, are identified in this application for Approval. If Approved, the development will be subject to detailed design, which will occur within the identified planning application boundary, and will not have any greater environmental impact than that being assessed by ABP



Legend

Planning Application Boundary

Landowner Property Boundary

Underground Cable Route/New Equipment

Watercourses

● XXXX

Chainage

Underground Joint Bay (including link box and telecommunications chambers)

Joint Bay Hardstanding Area

Temporary HDD Compound

Cutline for the previous and the next sheet in this drawing sequence

Joint Bay Access Tracks

Reference Drawings

321084AH-JAC-ZZ-XX-DR-K-2101 to 2174 Site Location Plans
321084AH-JAC-ZZ-XX-DR-K-2201 400kV Cable Joint Bay
321084AH-JAC-ZZ-XX-DR-K-2202 Joint Bay and Passing Bay Arrangements
321084AH-JAC-ZZ-XX-DR-K-2203 Typical Trench Cross Section in Highways & Off-road Sections
321084AH-JAC-ZZ-XX-DR-K-2205 Compounds - HDD and Temporary Construction
321084AH-JAC-ZZ-XX-DR-K-2207 Permanent Tracks
321084AH-JAC-ZZ-XX-DR-K-2208 Temporary Construction Swathe in Private Lands



	Apr 2023	Final	PB	FL	NE	FB
Rev.	Date	Purpose of revision	Drawn	Check'd	Rev'd	Appr'd

Jacobs

Merrion House, Merrion Road, Dublin, D04 R2C5, Ireland.
Tel: +353 1269 5666 Fax: +353 1269 5497
www.jacobs.com

Client

EirGrid

Project

Kildare-Meath Grid Upgrade

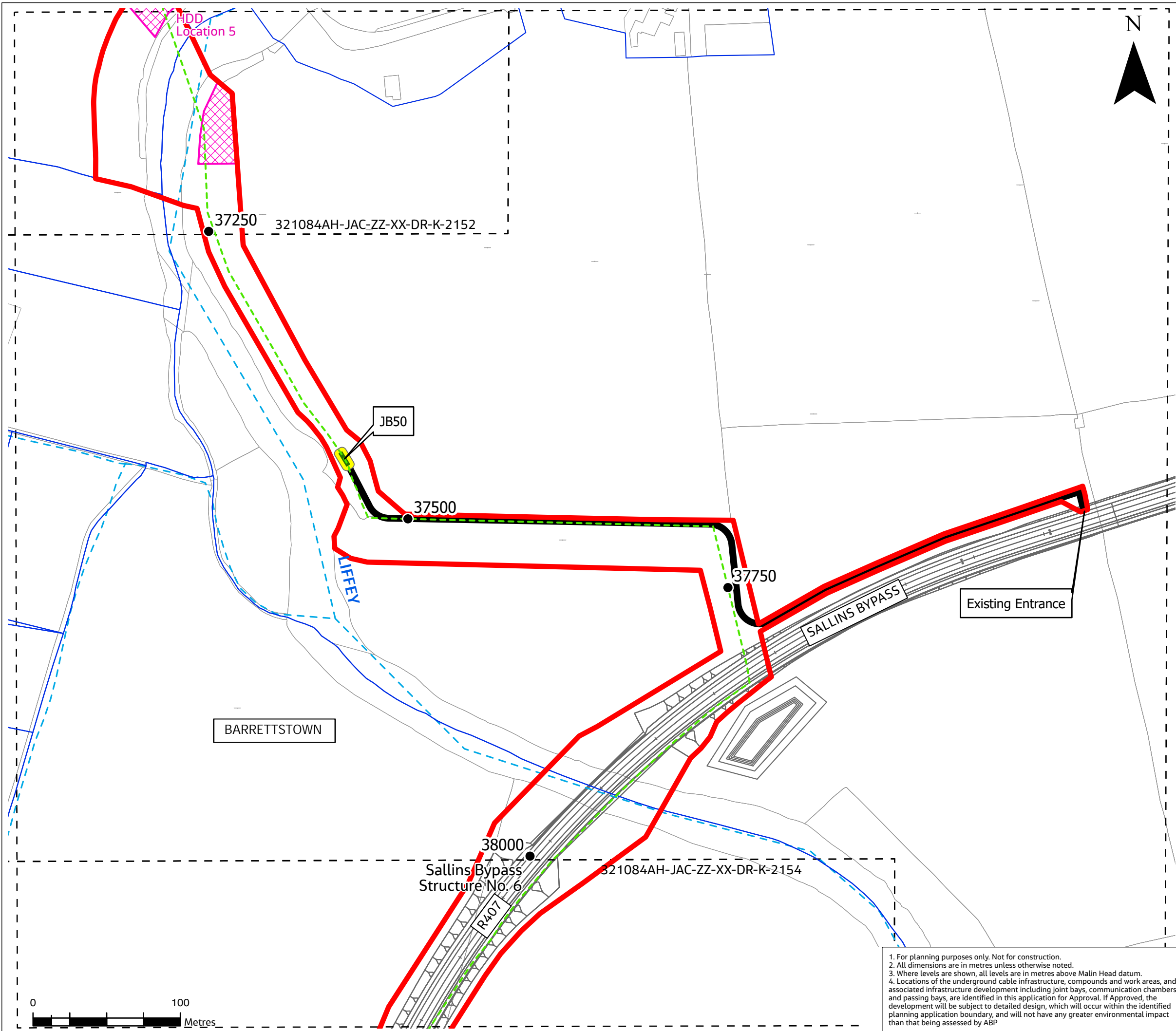
Drawing Title

Site Location Map
Sheet (52 of 74)

Drawing Status

FINAL

Scale @ A3	1:2,500	DO NOT SCALE
Jacobs No.	321084AH	
Client No.	CP966	
Drawing No.	321084AH-JAC-ZZ-XX-DR-K-2152	



Legend

- Planning Application Boundary
- Landowner Property Boundary
- Underground Cable Route/New Equipment
- Watercourses
- Chainage
- Underground Joint Bay (including link box and telecommunications chambers)
- Joint Bay Hardstanding Area
- Joint Bay Access Tracks
- Temporary HDD Compound

321084AH-JAC-ZZ-XX-DR-K-XXXXX Cutline for the previous and the next sheet in this drawing sequence

Reference Drawings

- 321084AH-JAC-ZZ-XX-DR-K-2101 to 2174 Site Location Plans
- 321084AH-JAC-ZZ-XX-DR-K-2201 400kV Cable Joint Bay
- 321084AH-JAC-ZZ-XX-DR-K-2202 Joint Bay and Passing Bay Arrangements
- 321084AH-JAC-ZZ-XX-DR-K-2203 Typical Trench Cross Section in Highways & Off-road Sections
- 321084AH-JAC-ZZ-XX-DR-K-2205 Compounds - HDD and Temporary Construction
- 321084AH-JAC-ZZ-XX-DR-K-2207 Permanent Tracks
- 321084AH-JAC-ZZ-XX-DR-K-2208 Temporary Construction Swathe in Private Lands

	Apr 2023	Final	PB	FL	NE	FB
Rev.	Date	Purpose of revision	Drawn	Check'd	Rev'd	Appr'd

Jacobs

Merrion House, Merrion Road, Dublin, D04 R2C5, Ireland.
Tel: +353 1269 5666 Fax: +353 1269 5497
www.jacobs.com

EirGrid

Kildare-Meath Grid Upgrade

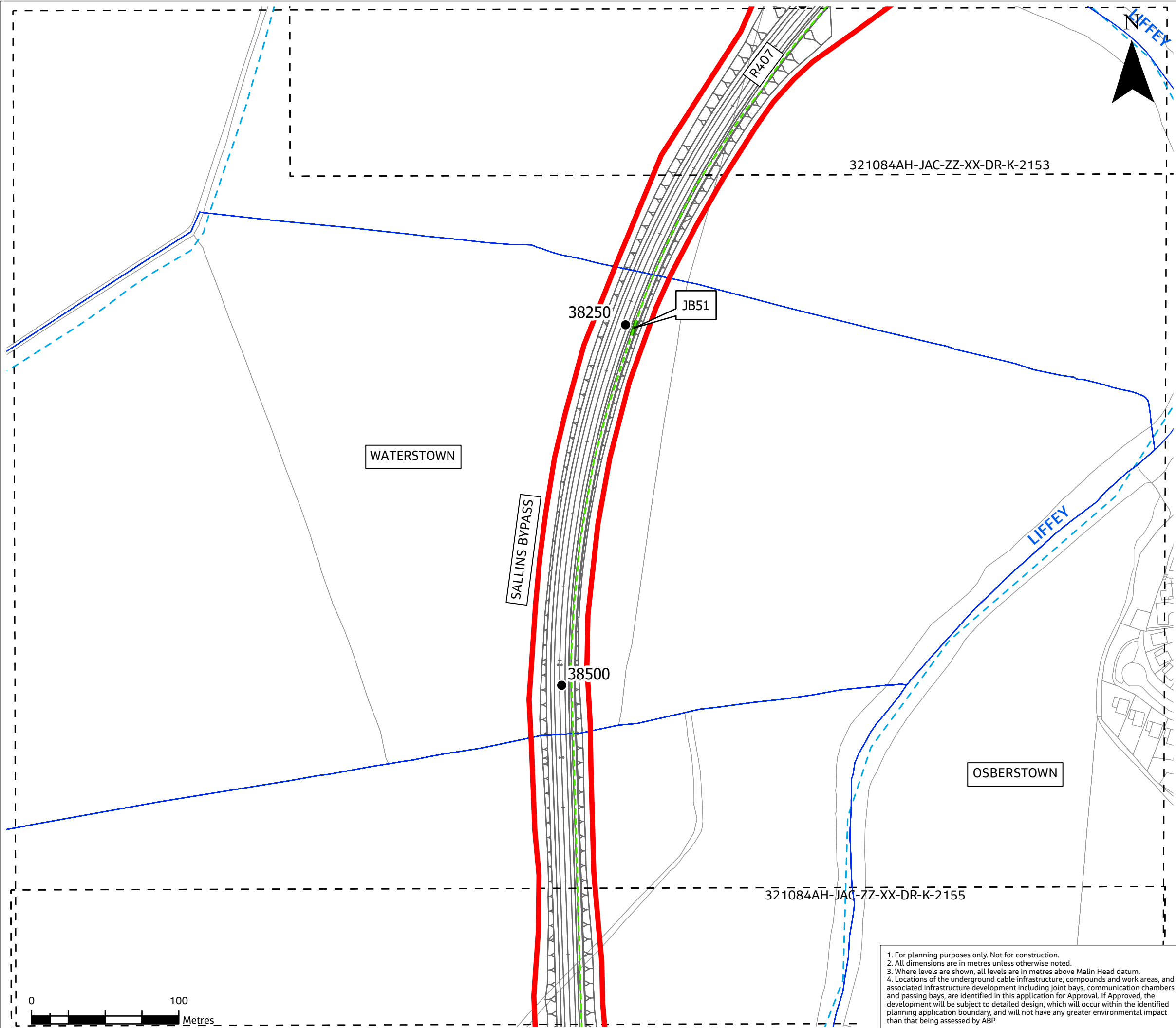
Site Location Map Sheet (53 of 74)

Drawing Status

FINAL		
Scale @ A3	1:2,500	DO NOT SCALE

Jacobs No.	321084AH
Client No.	CP966
Drawing No.	321084AH-JAC-ZZ-XX-DR-K-2153

1. For planning purposes only. Not for construction.
2. All dimensions are in metres unless otherwise noted.
3. Where levels are shown, all levels are in metres above Malin Head datum.
4. Locations of the underground cable infrastructure, compounds and work areas, and associated infrastructure development including joint bays, communication chambers and passing bays, are identified in this application for Approval. If Approved, the development will be subject to detailed design, which will occur within the identified planning application boundary, and will not have any greater environmental impact than that being assessed by ABP.



Legend

Planning Application Boundary

Landowner Property Boundary

Underground Cable Route/New Equipment

Watercourses

Chainage

Underground Joint Bay (including link box and telecommunications chambers)

Cutline for the previous and the next sheet in this drawing sequence

Reference Drawings

321084AH-JAC-ZZ-XX-DR-K-2101 to 2174 Site Location Plans

321084AH-JAC-ZZ-XX-DR-K-2201 400kV Cable Joint Bay

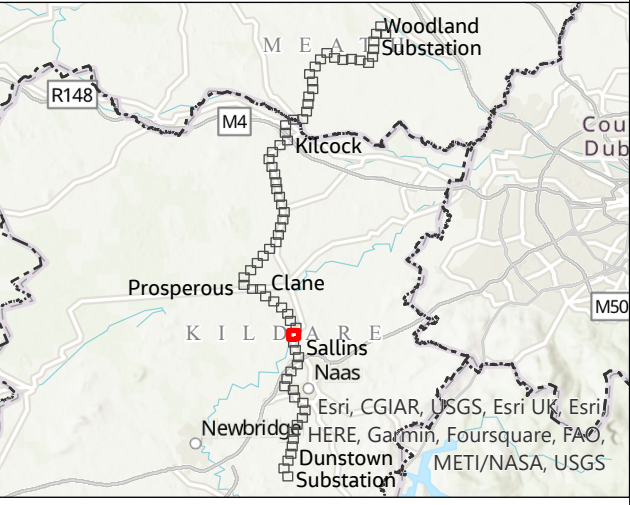
321084AH-JAC-ZZ-XX-DR-K-2202 Joint Bay and Passing Bay Arrangements

321084AH-JAC-ZZ-XX-DR-K-2203 Typical Trench Cross Section in Highways & Off-road Sections

321084AH-JAC-ZZ-XX-DR-K-2205 Compounds - HDD and Temporary Construction

321084AH-JAC-ZZ-XX-DR-K-2207 Permanent Tracks

321084AH-JAC-ZZ-XX-DR-K-2208 Temporary Construction Swathe in Private Lands



	Apr 2023	Final	PB	FL	NE	FB
Rev.	Date	Purpose of revision	Drawn	Check'd	Rev'd	Appr'd

Jacobs

Merrion House, Merrion Road, Dublin, D04 R2C5, Ireland.
Tel: +353 1269 5666 Fax: +353 1269 5497
www.jacobs.com

Client

EirGrid

Project

Kildare-Meath Grid Upgrade

Drawing Title

Site Location Map
Sheet (54 of 74)

Drawing Status

FINAL

Scale @ A3

1:2,500

DO NOT SCALE

Jacobs No.

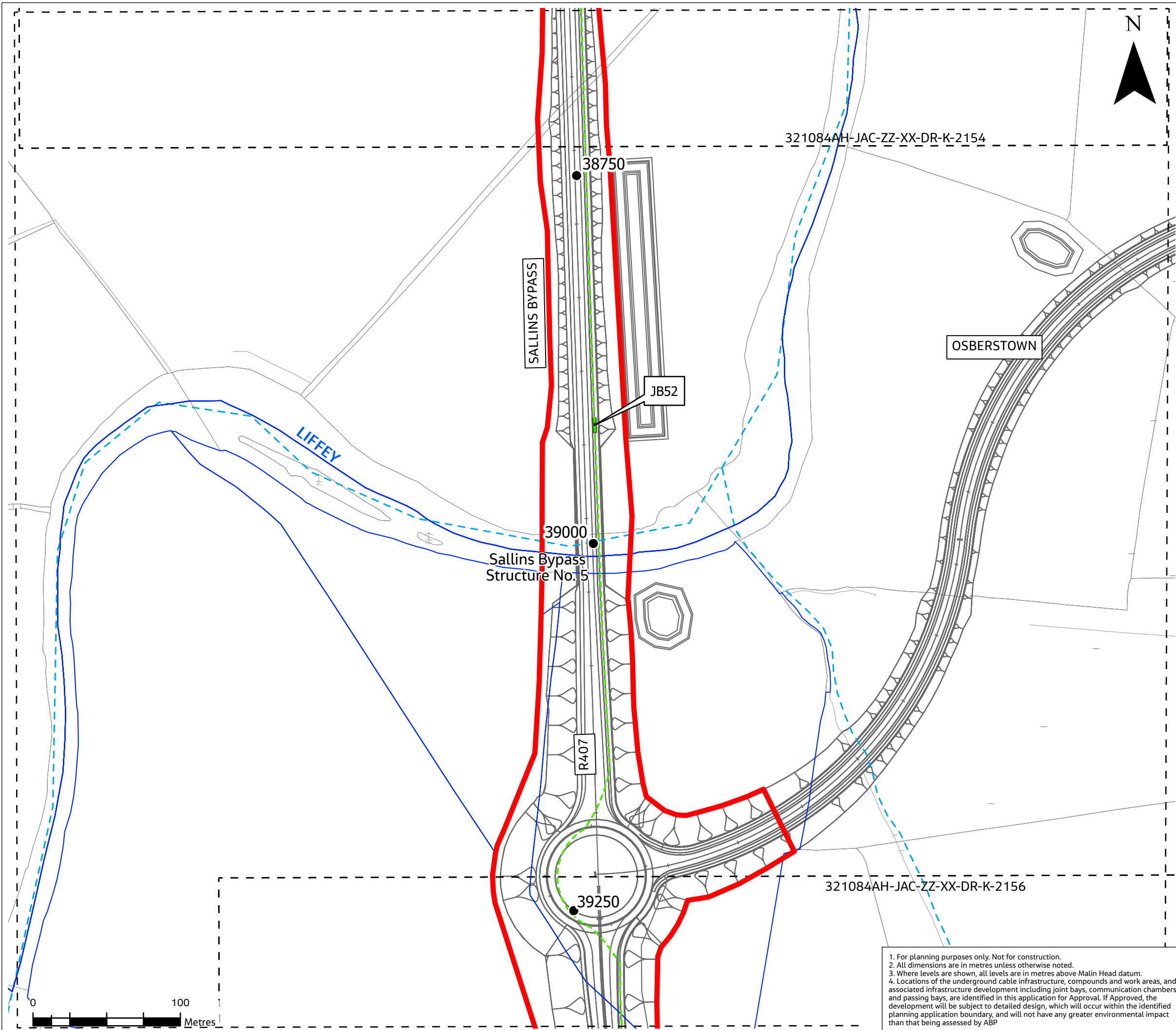
321084AH

Client No.

CP966

Drawing No.

321084AH-JAC-ZZ-XX-DR-K-2154



Legend

Planning Application Boundary

Landowner Property Boundary

Underground Cable Route/New Equipment

Watercourses

●

XXXX

Chainage

Underground Joint Bay (including link box and telecommunications chambers)

321084AH-JAC-ZZ-XX-DR-K-XXXXX Cutline for the previous and the next sheet in this drawing sequence

Reference Drawings

321084AH-JAC-ZZ-XX-DR-K-2101 to 2174 Site Location Plans

321084AH-JAC-ZZ-XX-DR-K-2201 400kV Cable Joint Bay

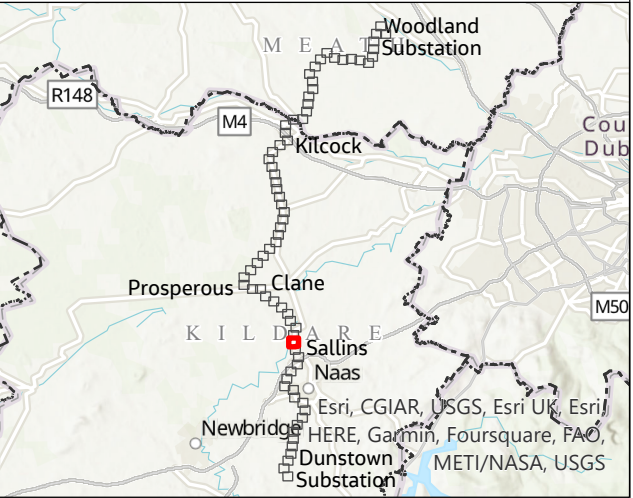
321084AH-JAC-ZZ-XX-DR-K-2202 Joint Bay and Passing Bay Arrangements

321084AH-JAC-ZZ-XX-DR-K-2203 Typical Trench Cross Section in Highways & Off-road Sections

321084AH-JAC-ZZ-XX-DR-K-2205 Compounds - HDD and Temporary Construction

321084AH-JAC-ZZ-XX-DR-K-2207 Permanent Tracks

321084AH-JAC-ZZ-XX-DR-K-2208 Temporary Construction Swathe in Private Lands



Rev.	Date	Purpose of revision	PB	FL	NE	FB
	Apr 2023	Final	Drawn	Check'd	Rev'd	Appr'd

Jacobs

Merrion House, Merrion Road, Dublin, D04 R2C5, Ireland.
Tel: +353 1269 5666 Fax: +353 1269 5497
www.jacobs.com

Client

EirGrid

Project

Kildare-Meath Grid Upgrade

Drawing Title

Site Location Map
Sheet (55 of 74)

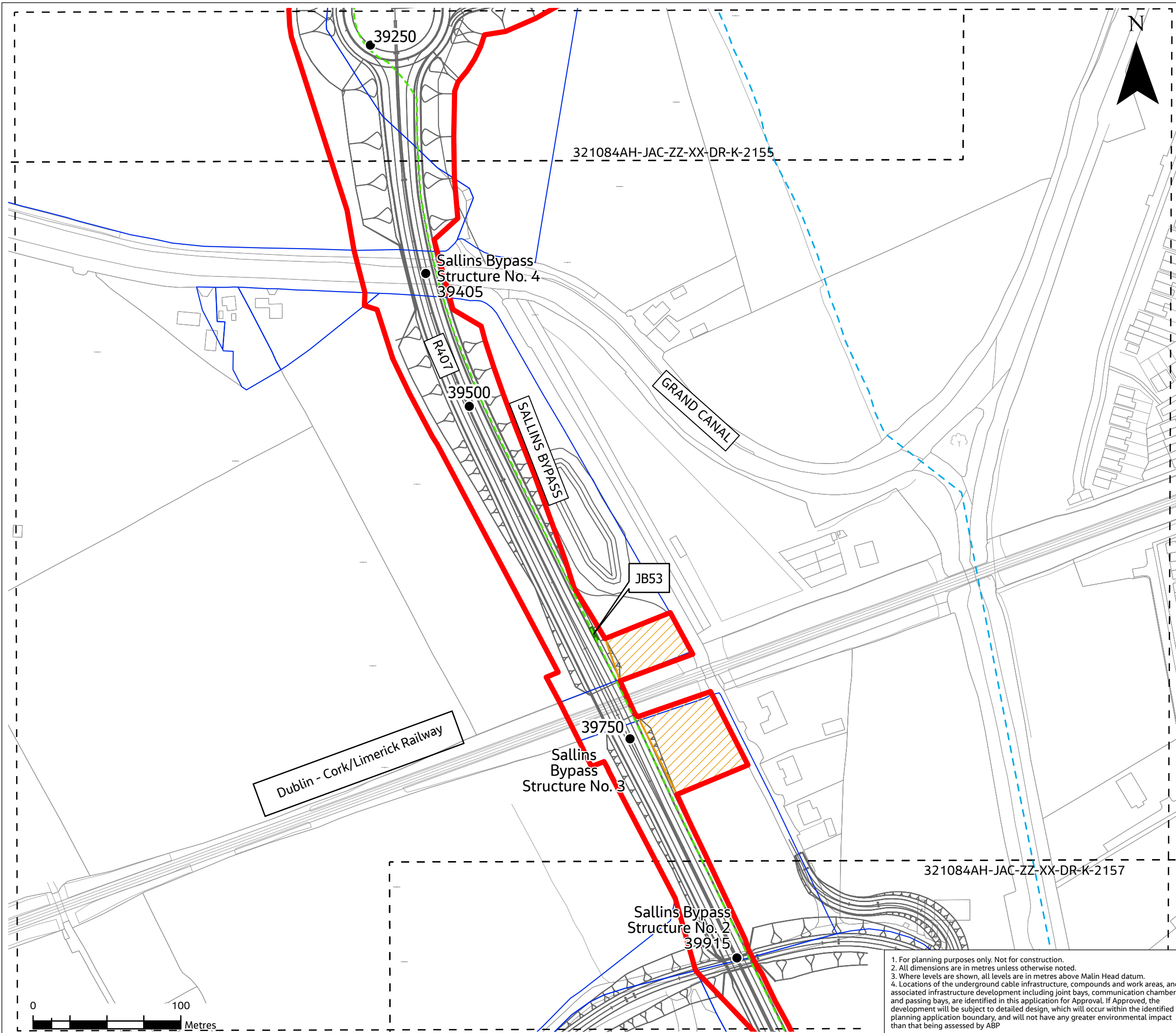
Drawing Status	FINAL	
Scale @ A3	1:2,500	DO NOT SCALE
Jacobs No.	321084AH	
Client No.	CP966	
Drawing No.	321084AH-JAC-ZZ-XX-DR-K-2155	

1. For planning purposes only. Not for construction.

2. All dimensions are in metres unless otherwise noted.

3. Where levels are shown, all levels are in metres above Malin Head datum.

4. Locations of the underground cable infrastructure, compounds and work areas, and associated infrastructure development including joint bays, communication chambers and passing bays, are identified in this application for Approval. If Approved, the development will be subject to detailed design, which will occur within the identified planning application boundary, and will not have any greater environmental impact than that being assessed by ABP



Legend

Planning Application Boundary

Landowner Property Boundary

Underground Cable Route/New Equipment

Watercourses

Chainage

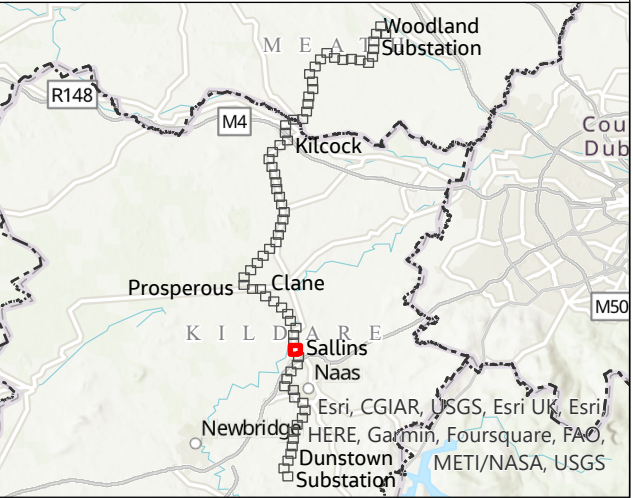
Underground Joint Bay (including link box and telecommunications chambers)

Temporary Construction Compound & Laydown Area

Cutline for the previous and the next sheet in this drawing sequence

Reference Drawings

321084AH-JAC-ZZ-XX-DR-K-2101 to 2174 Site Location Plans
321084AH-JAC-ZZ-XX-DR-K-2201 400kV Cable Joint Bay
321084AH-JAC-ZZ-XX-DR-K-2202 Joint Bay and Passing Bay Arrangements
321084AH-JAC-ZZ-XX-DR-K-2203 Typical Trench Cross Section in Highways & Off-road Sections
321084AH-JAC-ZZ-XX-DR-K-2205 Compounds - HDD and Temporary Construction
321084AH-JAC-ZZ-XX-DR-K-2207 Permanent Tracks
321084AH-JAC-ZZ-XX-DR-K-2208 Temporary Construction Swathe in Private Lands



	Apr 2023	Final	PB	FL	NE	FB
Rev.	Date	Purpose of revision	Drawn	Check'd	Rev'd	Appr'd

Jacobs

Merrion House, Merrion Road, Dublin, D04 R2C5, Ireland.
Tel: +353 1269 5666 Fax: +353 1269 5497
www.jacobs.com

Client

EirGrid

Project

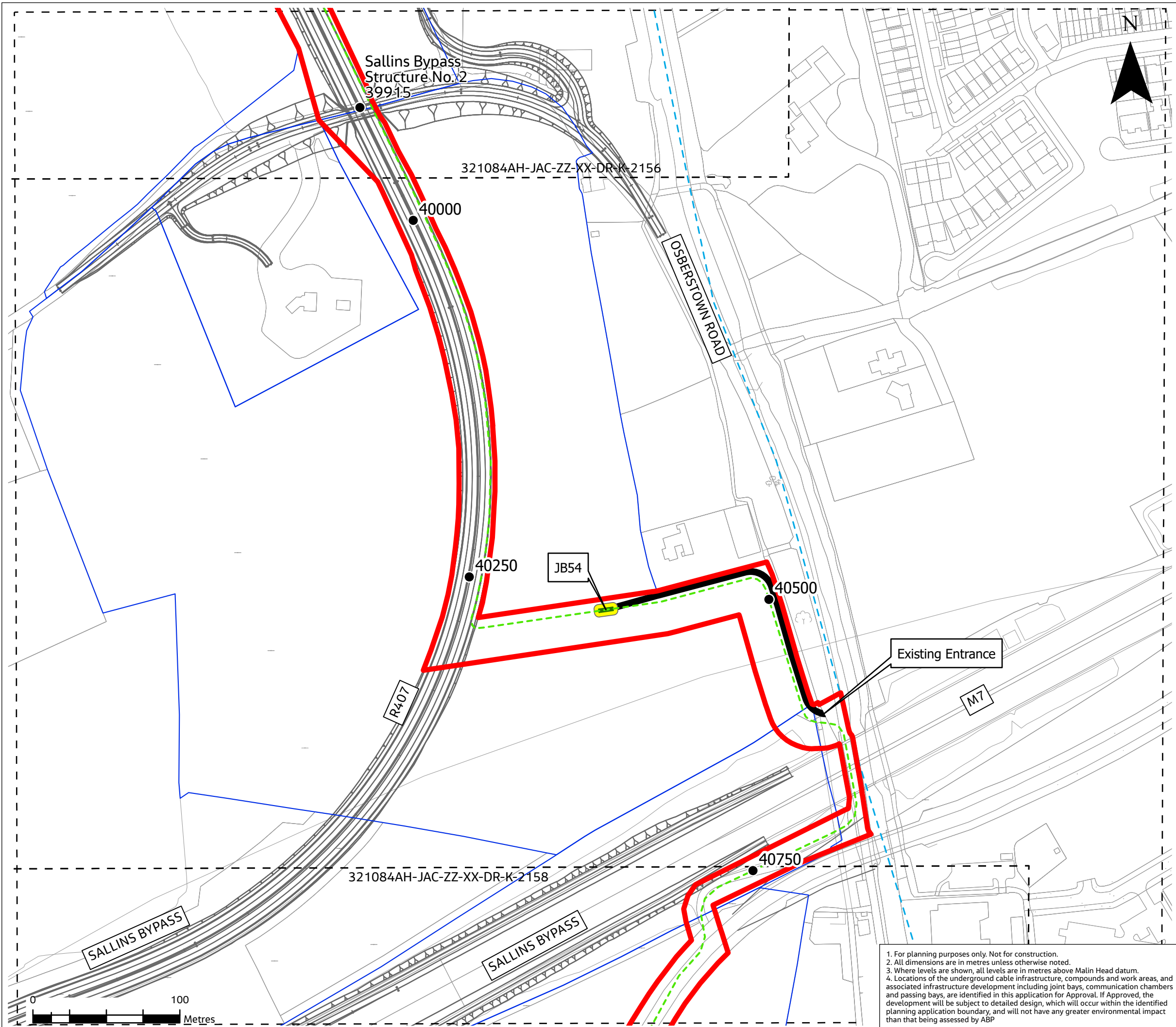
Kildare-Meath Grid Upgrade

Drawing Title

Site Location Map
Sheet (56 of 74)

Drawing Status	FINAL	
Scale @ A3	1:2,500	DO NOT SCALE
Jacobs No.	321084AH	
Client No.	CP966	
Drawing No.	321084AH-JAC-ZZ-XX-DR-K-2156	

1. For planning purposes only. Not for construction.
2. All dimensions are in metres unless otherwise noted.
3. Where levels are shown, all levels are in metres above Malin Head datum.
4. Locations of the underground cable infrastructure, compounds and work areas, and associated infrastructure development including joint bays, communication chambers and passing bays, are identified in this application for Approval. If Approved, the development will be subject to detailed design, which will occur within the identified planning application boundary, and will not have any greater environmental impact than that being assessed by ABP



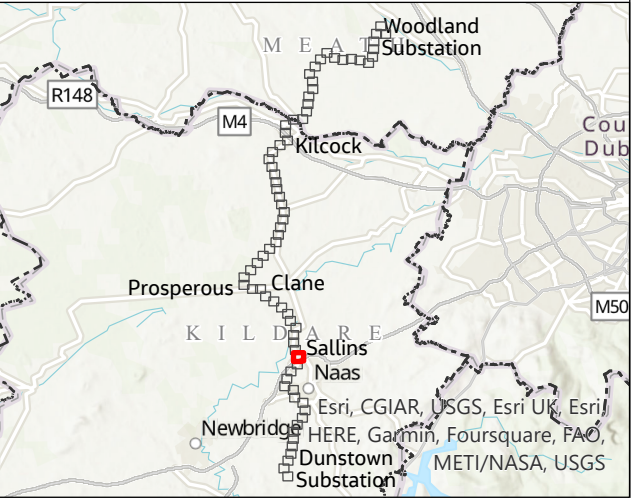
Legend

- Planning Application Boundary
- Landowner Property Boundary
- Underground Cable Route/New Equipment
- Watercourses
- Chainage
- Underground Joint Bay (including link box and telecommunications chambers)
- Joint Bay Hardstanding Area
- Joint Bay Access Tracks

321084AH-JAC-ZZ-XX-DR-K-XXXXX Cutline for the previous and the next sheet in this drawing sequence

Reference Drawings

321084AH-JAC-ZZ-XX-DR-K-2101 to 2174 Site Location Plans
321084AH-JAC-ZZ-XX-DR-K-2201 400kV Cable Joint Bay
321084AH-JAC-ZZ-XX-DR-K-2202 Joint Bay and Passing Bay Arrangements
321084AH-JAC-ZZ-XX-DR-K-2203 Typical Trench Cross Section in Highways & Off-road Sections
321084AH-JAC-ZZ-XX-DR-K-2205 Compounds - HDD and Temporary Construction
321084AH-JAC-ZZ-XX-DR-K-2207 Permanent Tracks
321084AH-JAC-ZZ-XX-DR-K-2208 Temporary Construction Swathe in Private Lands



Rev.	Date	Purpose of revision	PB	FL	NE	FB
	Apr 2023	Final				

Jacobs

Merrion House, Merrion Road, Dublin, D04 R2C5, Ireland.
Tel: +353 1269 5666 Fax: +353 1269 5497
www.jacobs.com

Client

EirGrid

Project

Kildare-Meath Grid Upgrade

Drawing Title

**Site Location Map
Sheet (57 of 74)**

Drawing Status

FINAL

Scale @ A3

1:2,500

DO NOT SCALE

Jacobs No.

321084AH

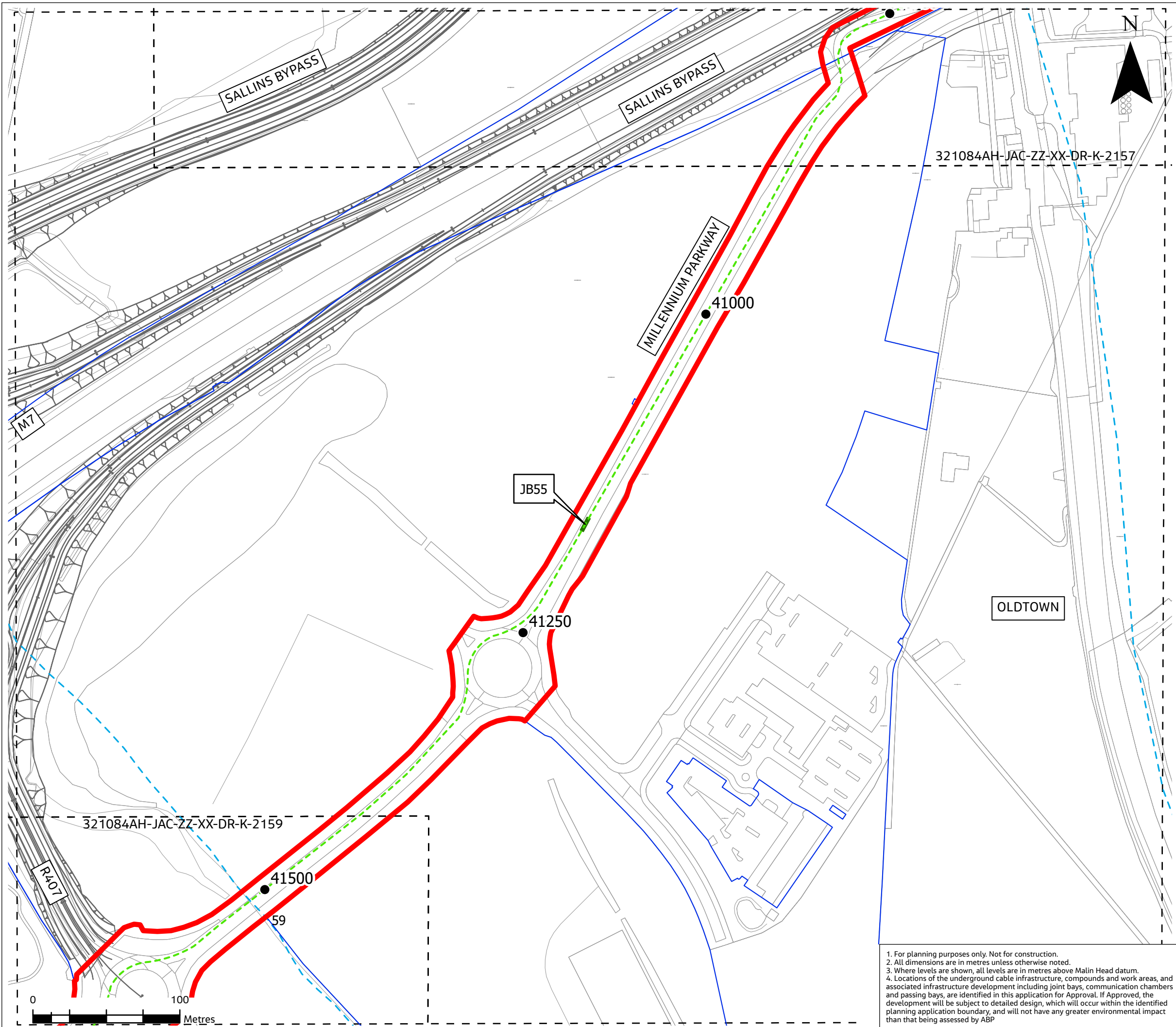
Client No.

CP966

Drawing No.

321084AH-JAC-ZZ-XX-DR-K-2157

1. For planning purposes only. Not for construction.
2. All dimensions are in metres unless otherwise noted.
3. Where levels are shown, all levels are in metres above Malin Head datum.
4. Locations of the underground cable infrastructure, compounds and work areas, and associated infrastructure development including joint bays, communication chambers and passing bays, are identified in this application for Approval. If Approved, the development will be subject to detailed design, which will occur within the identified planning application boundary, and will not have any greater environmental impact than that being assessed by ABP



Legend

- Planning Application Boundary
- Landowner Property Boundary
- Underground Cable Route/New Equipment
- Watercourses
- Chainage
- Underground Joint Bay (including link box and telecommunications chambers)

321084AH-JAC-ZZ-XX-DR-K-XXXXX Cutline for the previous and the next sheet in this drawing sequence

Reference Drawings

- 321084AH-JAC-ZZ-XX-DR-K-2101 to 2174 Site Location Plans
- 321084AH-JAC-ZZ-XX-DR-K-2201 400kV Cable Joint Bay
- 321084AH-JAC-ZZ-XX-DR-K-2202 Joint Bay and Passing Bay Arrangements
- 321084AH-JAC-ZZ-XX-DR-K-2203 Typical Trench Cross Section in Highways & Off-road Sections
- 321084AH-JAC-ZZ-XX-DR-K-2205 Compounds - HDD and Temporary Construction
- 321084AH-JAC-ZZ-XX-DR-K-2207 Permanent Tracks
- 321084AH-JAC-ZZ-XX-DR-K-2208 Temporary Construction Swathe in Private Lands

Rev.	Date	Purpose of revision	PB	FL	NE	FB
	Apr 2023	Final				

Jacobs

Merrion House, Merrion Road, Dublin, D04 R2C5, Ireland.
Tel: +353 1269 5666 Fax: +353 1269 5497
www.jacobs.com

Client

Project

Kildare-Meath Grid Upgrade

Drawing Title

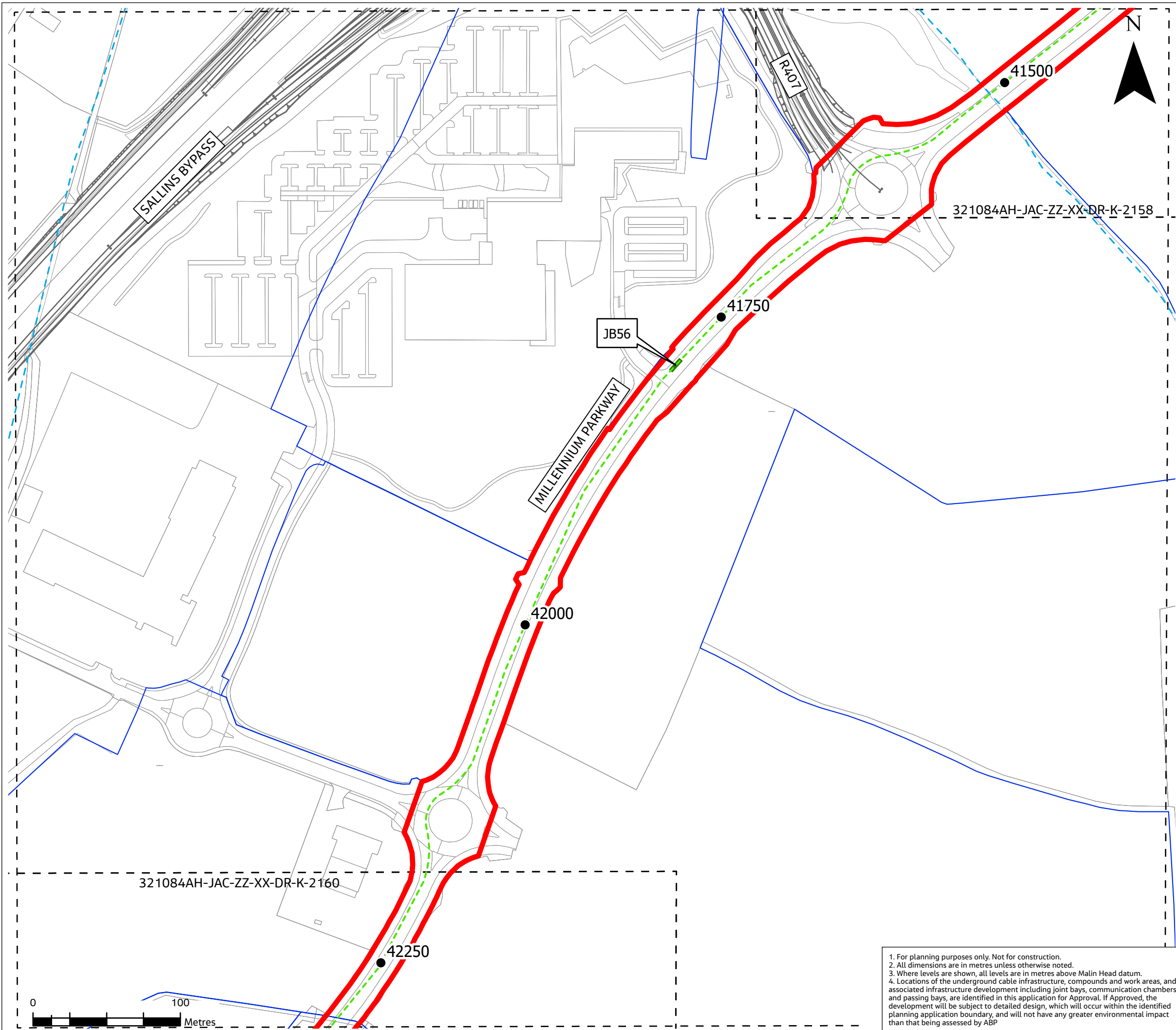
**Site Location Map
Sheet (58 of 74)**

Drawing Status

FINAL

Scale @ A3	1:2,500	DO NOT SCALE
Jacobs No.	321084AH	
Client No.	CP966	
Drawing No.	321084AH-JAC-ZZ-XX-DR-K-2158	

1. For planning purposes only. Not for construction.
2. All dimensions are in metres unless otherwise noted.
3. Where levels are shown, all levels are in metres above Malin Head datum.
4. Locations of the underground cable infrastructure, compounds and work areas, and associated infrastructure development including joint bays, communication chambers and passing bays, are identified in this application for Approval. If Approved, the development will be subject to detailed design, which will occur within the identified planning application boundary, and will not have any greater environmental impact than that being assessed by ABP.



Legend

- Planning Application Boundary
- Landowner Property Boundary
- Underground Cable Route/New Equipment
- Watercourses
- XXXX Chainage
- Underground Joint Bay (including link box and telecommunications chambers)

321084AH-JAC-ZZ-XX-DR-K-XXXXX Cutline for the previous and the next sheet in this drawing sequence

Reference Drawings

- 321084AH-JAC-ZZ-XX-DR-K-2101 to 2174 Site Location Plans
- 321084AH-JAC-ZZ-XX-DR-K-2201 400kV Cable Joint Bay
- 321084AH-JAC-ZZ-XX-DR-K-2202 Joint Bay and Passing Bay Arrangements
- 321084AH-JAC-ZZ-XX-DR-K-2203 Typical Trench Cross Section in Highways & Off-road Sections
- 321084AH-JAC-ZZ-XX-DR-K-2205 Compounds - HDD and Temporary Construction
- 321084AH-JAC-ZZ-XX-DR-K-2207 Permanent Tracks
- 321084AH-JAC-ZZ-XX-DR-K-2208 Temporary Construction Swathe in Private Lands

	Apr 2023	Final	PB	FL	NE	FB
Rev.	Date	Purpose of revision	Drawn	Check'd	Rev'd	Appr'd

Jacobs

Merrion House, Merrion Road, Dublin, D04 R2C5, Ireland.
Tel: +353 1269 5666 Fax: +353 1269 5497
www.jacobs.com

Client

Project

Kildare-Meath Grid Upgrade

Drawing Title

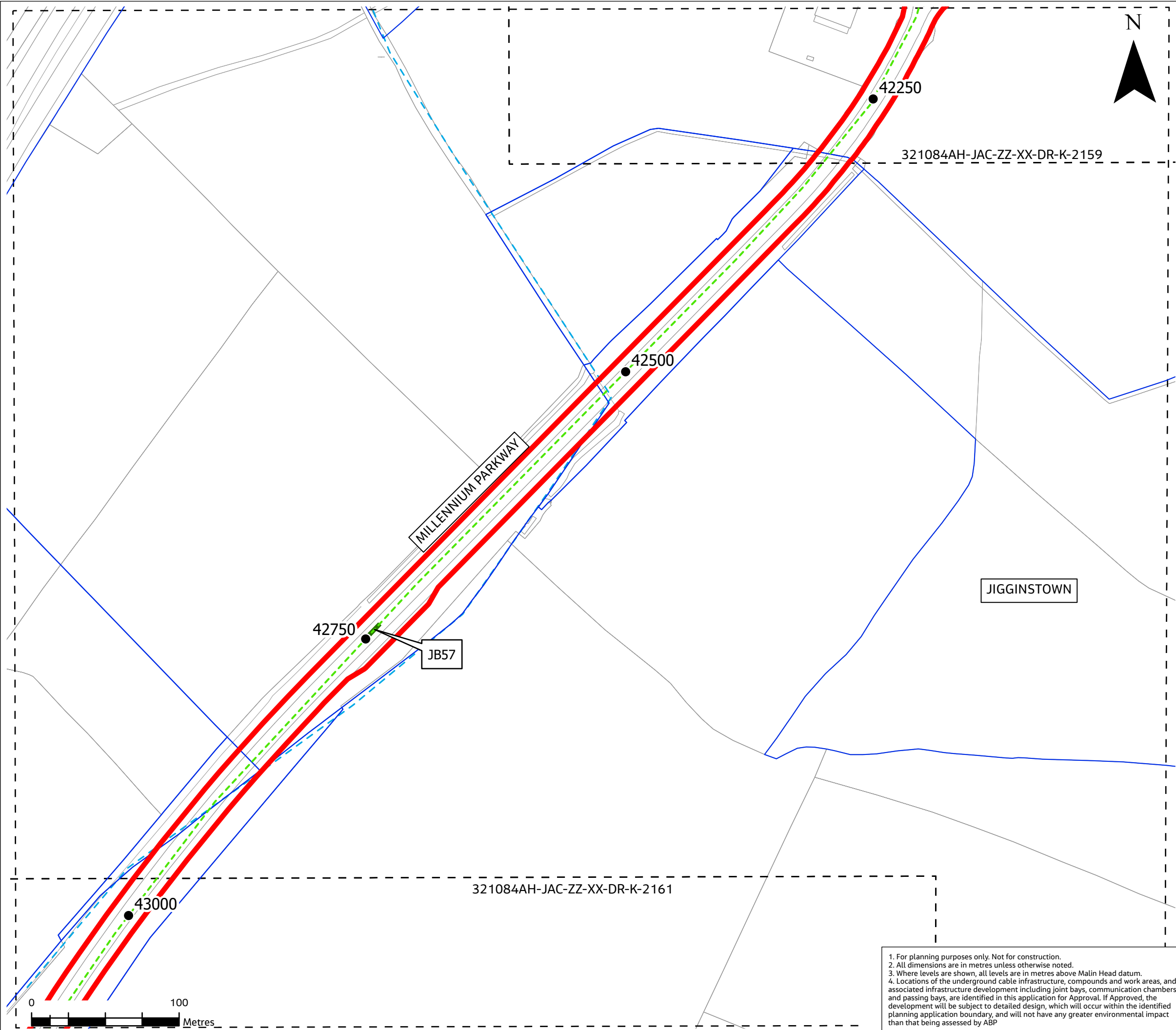
Site Location Map
Sheet (59 of 74)

Drawing Status

FINAL

Scale @ A3	1:2,500	DO NOT SCALE
Jacobs No.	321084AH	
Client No.	CP966	
Drawing No.	321084AH-JAC-ZZ-XX-DR-K-2159	

1. For planning purposes only. Not for construction.
2. All dimensions are in metres unless otherwise noted.
3. Where levels are shown, all levels are in metres above Malin Head datum.
4. Locations of the underground cable infrastructure, compounds and work areas, and associated infrastructure development including joint bays, communication chambers and passing bays, are identified in this application for Approval. If Approved, the development will be subject to detailed design, which will occur within the identified planning application boundary, and will not have any greater environmental impact than that being assessed by ABP



Legend

Planning Application Boundary

Landowner Property Boundary

Underground Cable Route/New Equipment

Watercourses

● XXXX

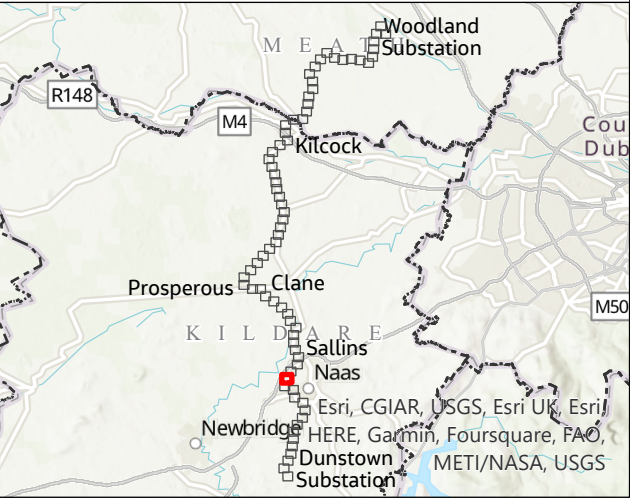
Chainage

Underground Joint Bay (including link box and telecommunications chambers)

321084AH-JAC-ZZ-XX-DR-K-XXXXX Cutline for the previous and the next sheet in this drawing sequence

Reference Drawings

321084AH-JAC-ZZ-XX-DR-K-2101 to 2174 Site Location Plans
321084AH-JAC-ZZ-XX-DR-K-2201 400kV Cable Joint Bay
321084AH-JAC-ZZ-XX-DR-K-2202 Joint Bay and Passing Bay Arrangements
321084AH-JAC-ZZ-XX-DR-K-2203 Typical Trench Cross Section in Highways & Off-road Sections
321084AH-JAC-ZZ-XX-DR-K-2205 Compounds - HDD and Temporary Construction
321084AH-JAC-ZZ-XX-DR-K-2207 Permanent Tracks
321084AH-JAC-ZZ-XX-DR-K-2208 Temporary Construction Swathe in Private Lands



	Apr 2023	Final	PB	FL	NE	FB
Rev.	Date	Purpose of revision	Drawn	Check'd	Rev'd	Appr'd

Jacobs

Merrion House, Merrion Road, Dublin, D04 R2C5, Ireland.
Tel: +353 1269 5666 Fax: +353 1269 5497
www.jacobs.com

Client

Project

Kildare-Meath Grid Upgrade

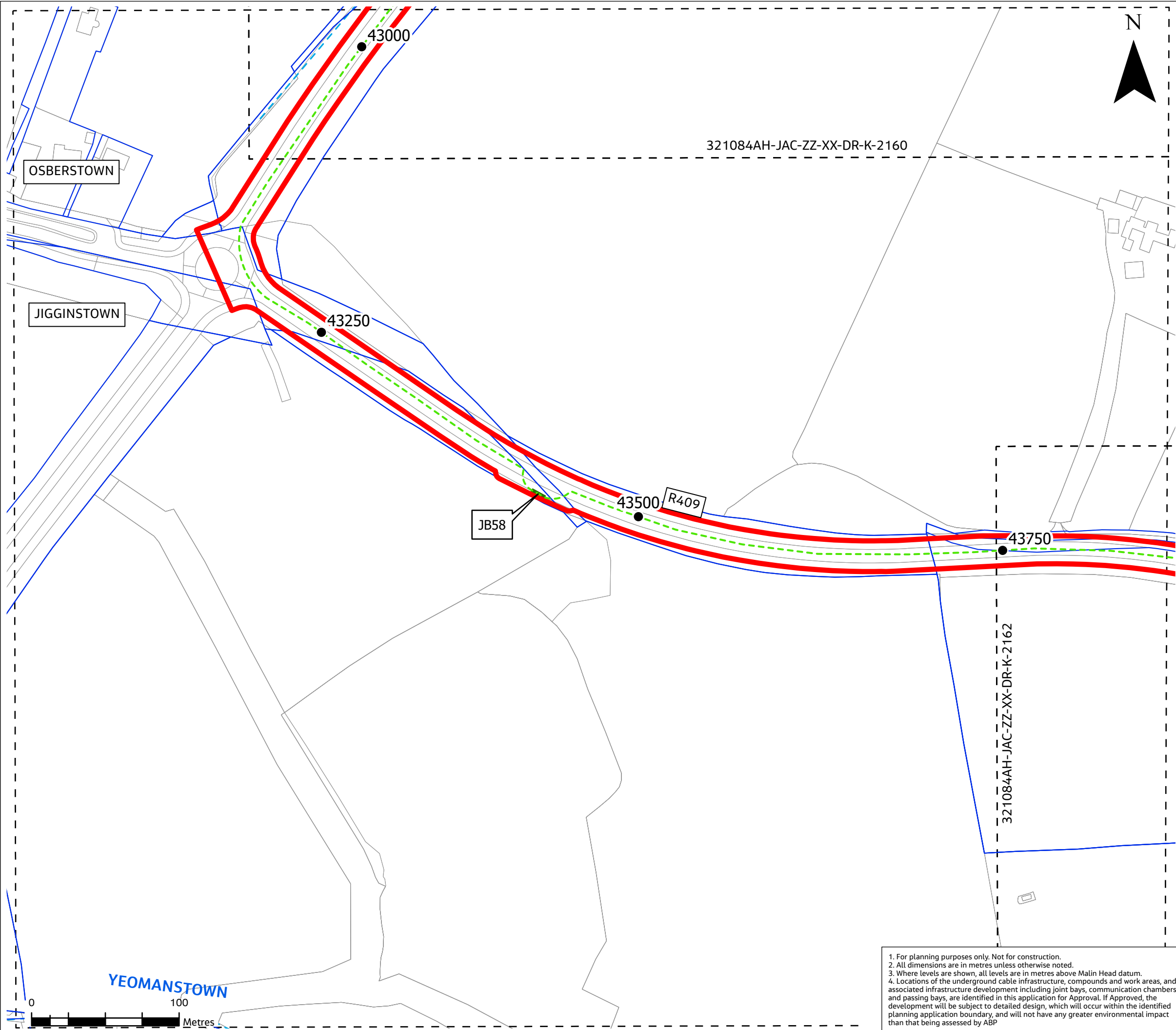
Drawing Title

Site Location Map
Sheet (60 of 74)

Drawing Status

FINAL

Scale @ A3	1:2,500	DO NOT SCALE
Jacobs No.	321084AH	
Client No.	CP966	
Drawing No.	321084AH-JAC-ZZ-XX-DR-K-2160	

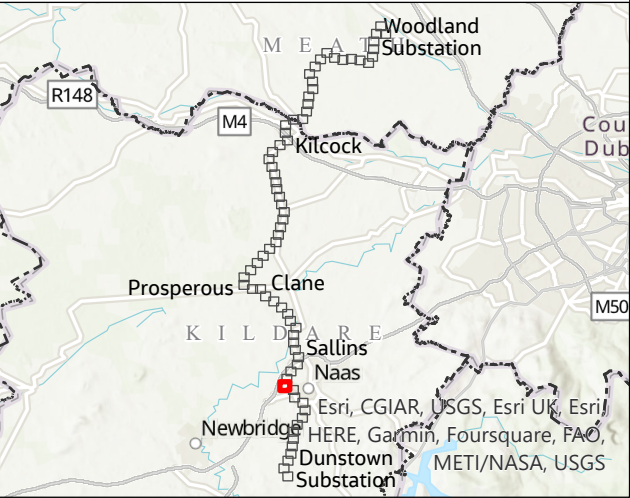


Legend

- Planning Application Boundary
- Landowner Property Boundary
- Underground Cable Route/New Equipment
- Watercourses
- Chainage
- Underground Joint Bay (including link box and telecommunications chambers)

321084AH-JAC-ZZ-XX-DR-K-XXXXX Cutline for the previous and the next sheet in this drawing sequence

- Reference Drawings
- 321084AH-JAC-ZZ-XX-DR-K-2101 to 2174 Site Location Plans
 - 321084AH-JAC-ZZ-XX-DR-K-2201 400kV Cable Joint Bay
 - 321084AH-JAC-ZZ-XX-DR-K-2202 Joint Bay and Passing Bay Arrangements
 - 321084AH-JAC-ZZ-XX-DR-K-2203 Typical Trench Cross Section in Highways & Off-road Sections
 - 321084AH-JAC-ZZ-XX-DR-K-2205 Compounds - HDD and Temporary Construction
 - 321084AH-JAC-ZZ-XX-DR-K-2207 Permanent Tracks
 - 321084AH-JAC-ZZ-XX-DR-K-2208 Temporary Construction Swathe in Private Lands



Rev.	Date	Purpose of revision	PB	FL	NE	FB
	Apr 2023	Final				

Jacobs

Merrion House, Merrion Road, Dublin, D04 R2C5, Ireland.
Tel: +353 1269 5666 Fax: +353 1269 5497
www.jacobs.com

Client

EirGrid

Project

Kildare-Meath Grid Upgrade

Drawing Title

Site Location Map Sheet (61 of 74)

Drawing Status

FINAL

Scale @ A3

1:2,500

DO NOT SCALE

Jacobs No.

321084AH

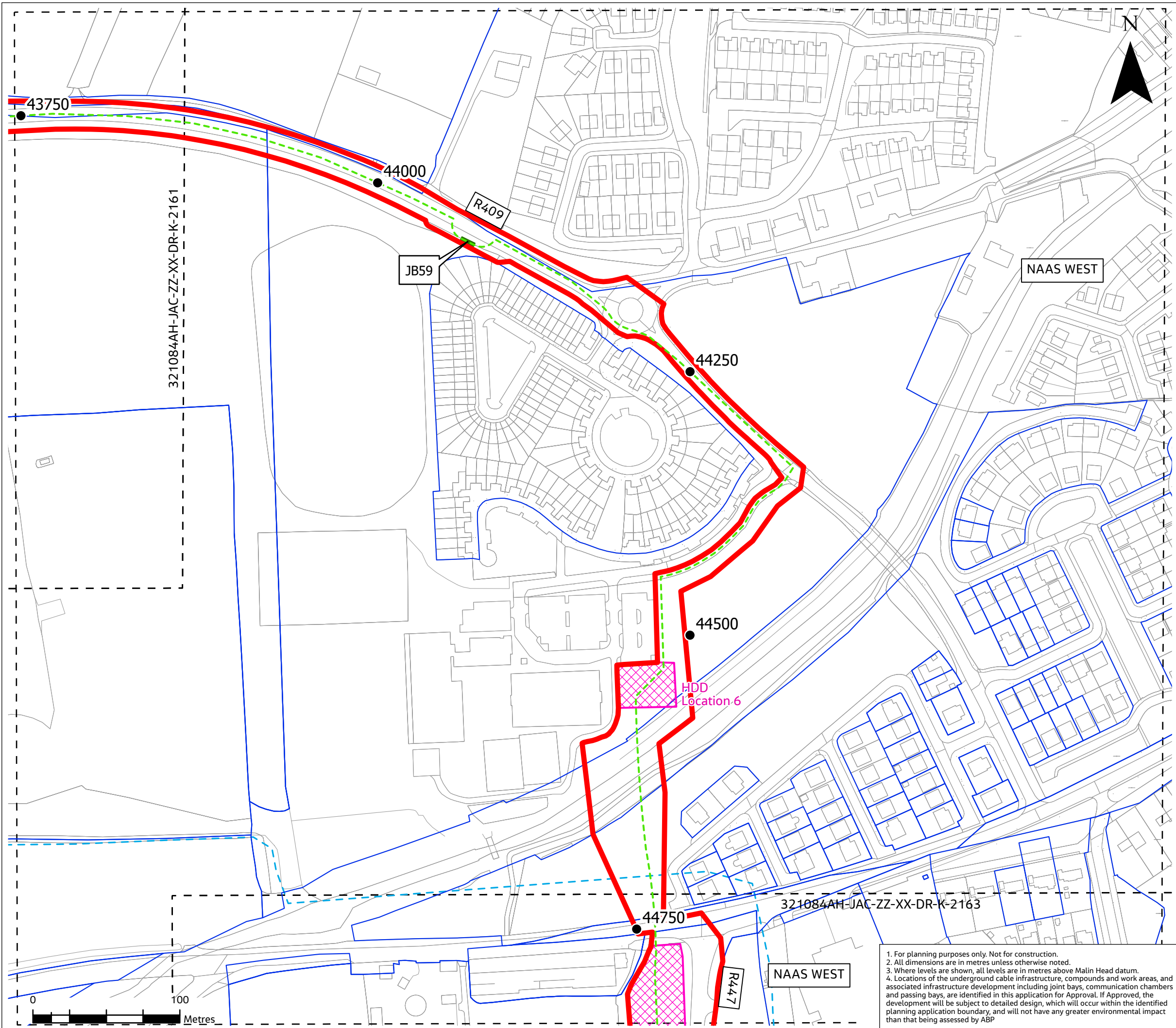
Client No.

CP966

Drawing No.

321084AH-JAC-ZZ-XX-DR-K-2161

1. For planning purposes only. Not for construction.
2. All dimensions are in metres unless otherwise noted.
3. Where levels are shown, all levels are in metres above Malin Head datum.
4. Locations of the underground cable infrastructure, compounds and work areas, and associated infrastructure development including joint bays, communication chambers and passing bays, are identified in this application for Approval. If Approved, the development will be subject to detailed design, which will occur within the identified planning application boundary, and will not have any greater environmental impact than that being assessed by ABP.



Legend

Planning Application Boundary

Landowner Property Boundary

Underground Cable Route/New Equipment

Watercourses

Chainage

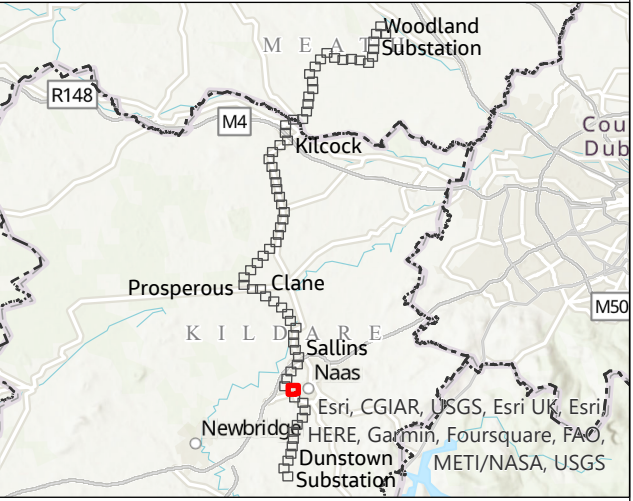
Underground Joint Bay (including link box and telecommunications chambers)

Temporary HDD Compound

321084AH-JAC-ZZ-XX-DR-K-XXXXX Cutline for the previous and the next sheet in this drawing sequence

Reference Drawings

321084AH-JAC-ZZ-XX-DR-K-2101 to 2174 Site Location Plans
321084AH-JAC-ZZ-XX-DR-K-2201 400kV Cable Joint Bay
321084AH-JAC-ZZ-XX-DR-K-2202 Joint Bay and Passing Bay Arrangements
321084AH-JAC-ZZ-XX-DR-K-2203 Typical Trench Cross Section in Highways & Off-road Sections
321084AH-JAC-ZZ-XX-DR-K-2205 Compounds - HDD and Temporary Construction
321084AH-JAC-ZZ-XX-DR-K-2207 Permanent Tracks
321084AH-JAC-ZZ-XX-DR-K-2208 Temporary Construction Swathe in Private Lands



Rev.	Date	Purpose of revision	PB	FL	NE	FB
	Apr 2023	Final				

Jacobs

Merrion House, Merrion Road, Dublin, D04 R2C5, Ireland.
Tel: +353 1269 5666 Fax: +353 1269 5497
www.jacobs.com

Client

EirGrid

Project

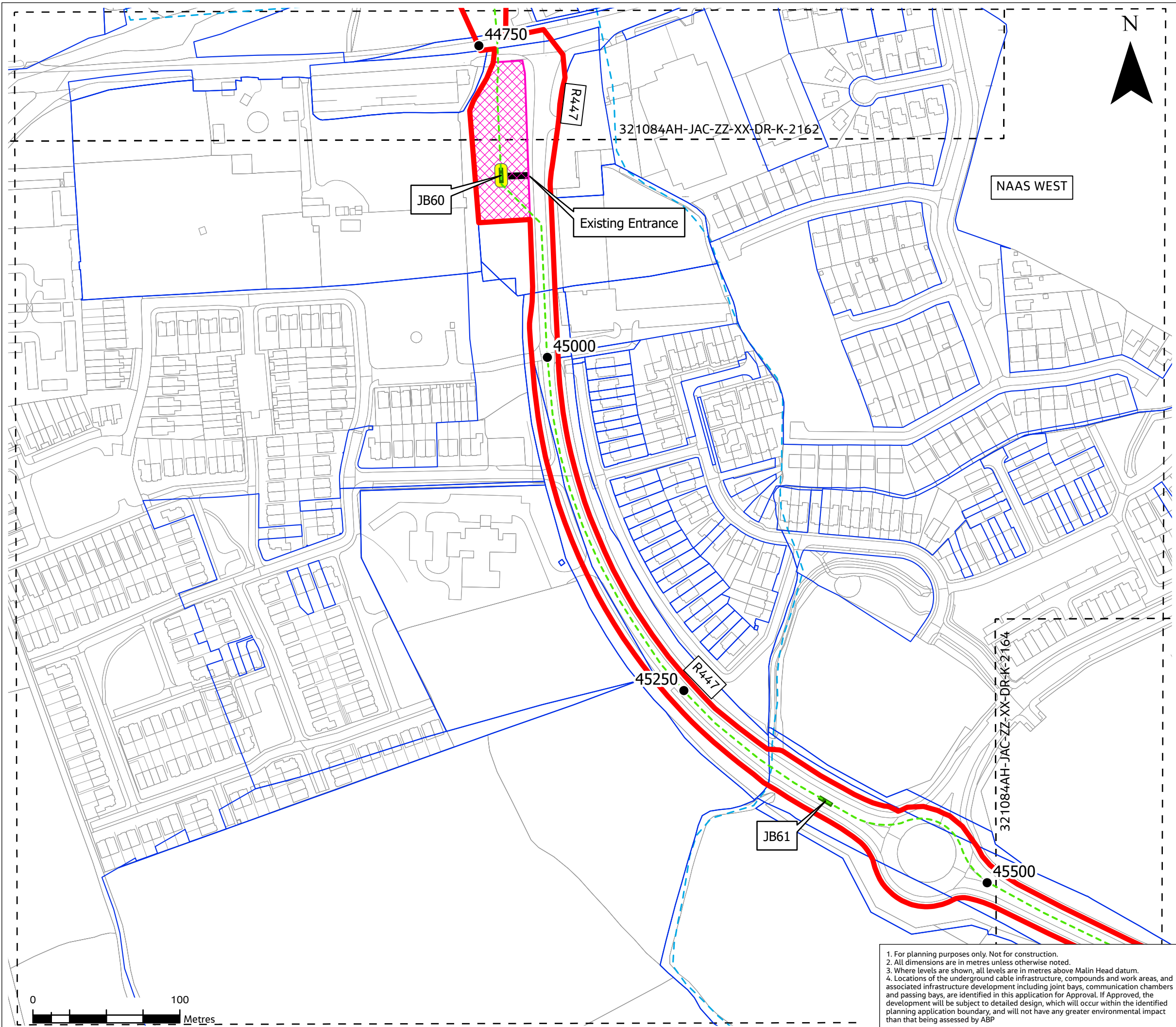
Kildare-Meath Grid Upgrade

Drawing Title

Site Location Map
Sheet (62 of 74)

Drawing Status	FINAL	
Scale @ A3	1:2,500	DO NOT SCALE
Jacobs No.	321084AH	
Client No.	CP966	
Drawing No.	321084AH-JAC-ZZ-XX-DR-K-2162	

1. For planning purposes only. Not for construction.
2. All dimensions are in metres unless otherwise noted.
3. Where levels are shown, all levels are in metres above Malin Head datum.
4. Locations of the underground cable infrastructure, compounds and work areas, and associated infrastructure development including joint bays, communication chambers and passing bays, are identified in this application for Approval. If Approved, the development will be subject to detailed design, which will occur within the identified planning application boundary, and will not have any greater environmental impact than that being assessed by ABP.



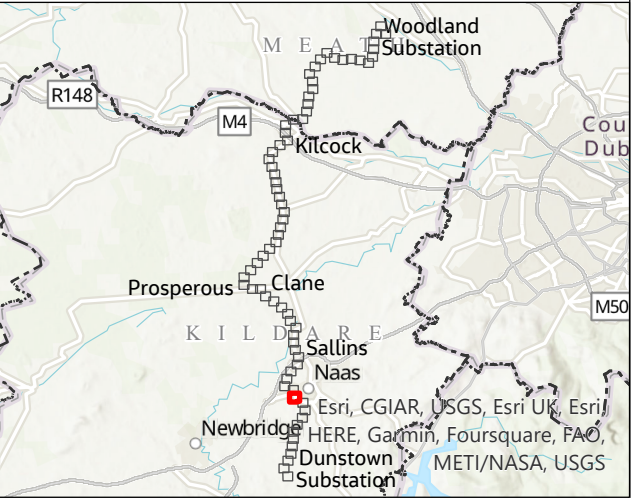
Legend

- Planning Application Boundary
- Landowner Property Boundary
- Underground Cable Route/New Equipment
- Watercourses
- Chainage
- Underground Joint Bay (including link box and telecommunications chambers)
- Joint Bay Hardstanding Area
- Joint Bay Access Tracks
- Temporary HDD Compound

321084AH-JAC-ZZ-XX-DR-K-XXXXX Cutline for the previous and the next sheet in this drawing sequence

Reference Drawings

321084AH-JAC-ZZ-XX-DR-K-2101 to 2174 Site Location Plans
321084AH-JAC-ZZ-XX-DR-K-2201 400kV Cable Joint Bay
321084AH-JAC-ZZ-XX-DR-K-2202 Joint Bay and Passing Bay Arrangements
321084AH-JAC-ZZ-XX-DR-K-2203 Typical Trench Cross Section in Highways & Off-road Sections
321084AH-JAC-ZZ-XX-DR-K-2205 Compounds - HDD and Temporary Construction
321084AH-JAC-ZZ-XX-DR-K-2207 Permanent Tracks
321084AH-JAC-ZZ-XX-DR-K-2208 Temporary Construction Swathe in Private Lands



	Apr 2023	Final	PB	FL	NE	FB
Rev.	Date	Purpose of revision	Drawn	Check'd	Rev'd	Appr'd

Jacobs

Merrion House, Merrion Road, Dublin, D04 R2C5, Ireland.
Tel: +353 1269 5666 Fax: +353 1269 5497
www.jacobs.com

Client

EirGrid

Project

Kildare-Meath Grid Upgrade

Drawing Title

**Site Location Map
Sheet (63 of 74)**

Drawing Status

FINAL

Scale @ A3

1:2,500

DO NOT SCALE

Jacobs No.

321084AH

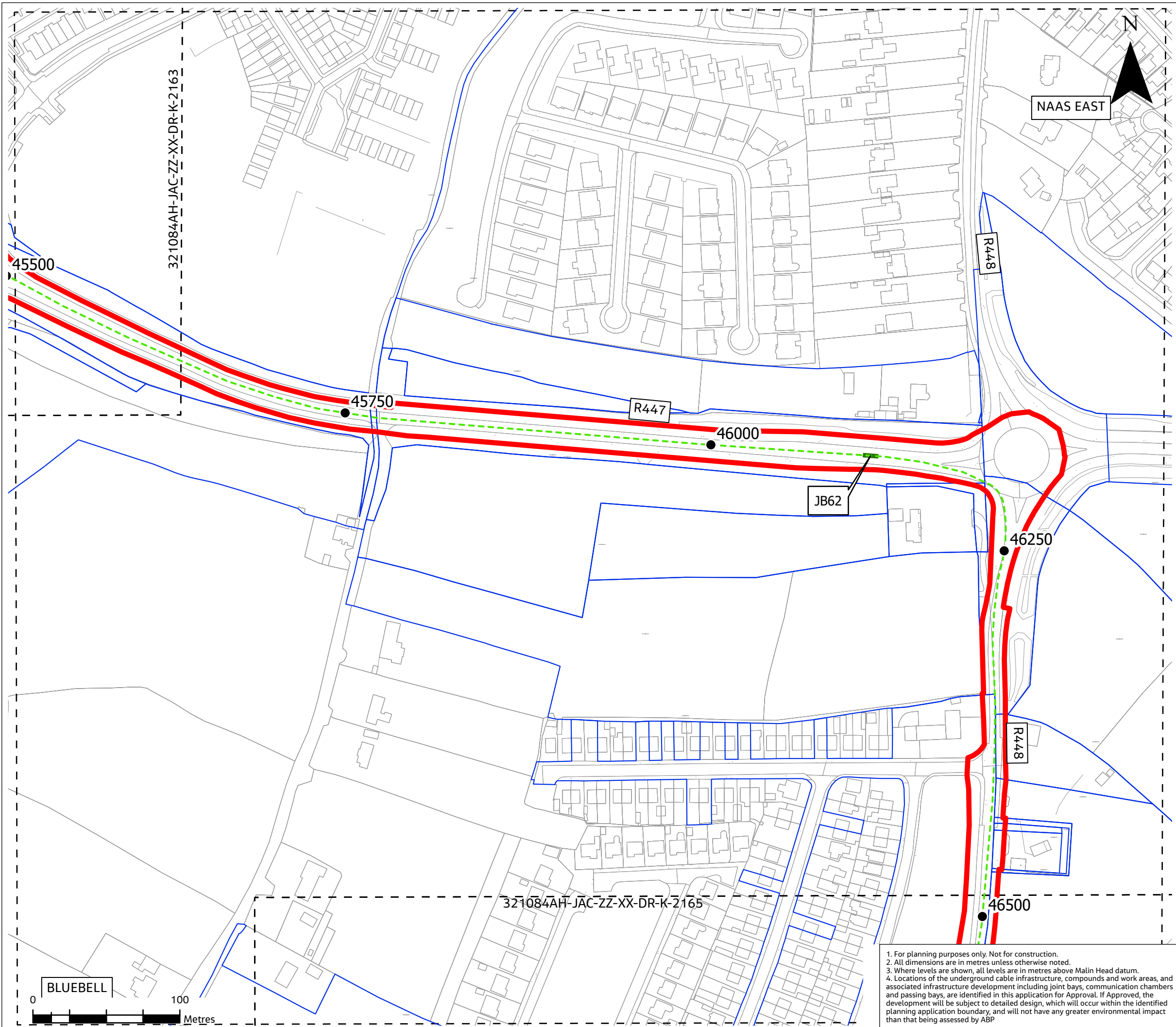
Client No.

CP966

Drawing No.

321084AH-JAC-ZZ-XX-DR-K-2163

1. For planning purposes only. Not for construction.
2. All dimensions are in metres unless otherwise noted.
3. Where levels are shown, all levels are in metres above Malin Head datum.
4. Locations of the underground cable infrastructure, compounds and work areas, and associated infrastructure development including joint bays, communication chambers and passing bays, are identified in this application for Approval. If Approved, the development will be subject to detailed design, which will occur within the identified planning application boundary, and will not have any greater environmental impact than that being assessed by ABP.



Legend

Planning Application Boundary

Landowner Property Boundary

Underground Cable Route/New Equipment

Watercourses

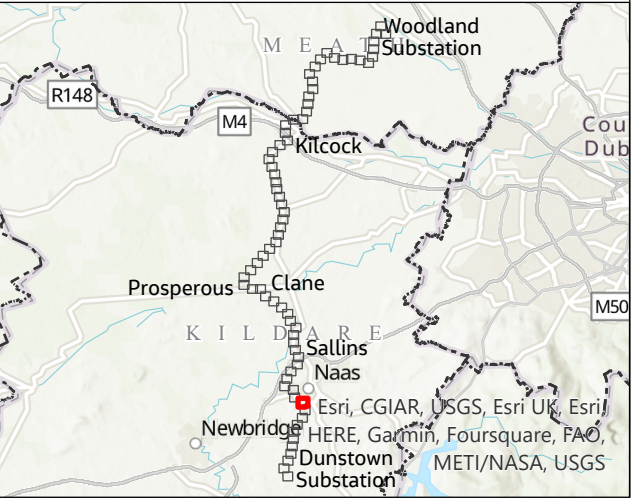
Chainage

Underground Joint Bay (including link box and telecommunications chambers)

321084AH-JAC-ZZ-XX-DR-K-XXXXX Cutline for the previous and the next sheet in this drawing sequence

Reference Drawings

321084AH-JAC-ZZ-XX-DR-K-2101 to 2174 Site Location Plans
321084AH-JAC-ZZ-XX-DR-K-2201 400kV Cable Joint Bay
321084AH-JAC-ZZ-XX-DR-K-2202 Joint Bay and Passing Bay Arrangements
321084AH-JAC-ZZ-XX-DR-K-2203 Typical Trench Cross Section in Highways & Off-road Sections
321084AH-JAC-ZZ-XX-DR-K-2205 Compounds - HDD and Temporary Construction
321084AH-JAC-ZZ-XX-DR-K-2207 Permanent Tracks
321084AH-JAC-ZZ-XX-DR-K-2208 Temporary Construction Swathe in Private Lands



Rev.	Date	Purpose of revision	PB Drawn	FL Check'd	NE Rev'd	FB Appr'd
	Apr 2023	Final				

Jacobs

Merrion House, Merrion Road, Dublin, D04 R2C5, Ireland.
Tel: +353 1269 5666 Fax: +353 1269 5497
www.jacobs.com

Client

EirGrid

Project

Kildare-Meath Grid Upgrade

Drawing Title

Site Location Map
Sheet (64 of 74)

Drawing Status

FINAL

Scale @ A3

1:2,500

DO NOT SCALE

Jacobs No.

321084AH

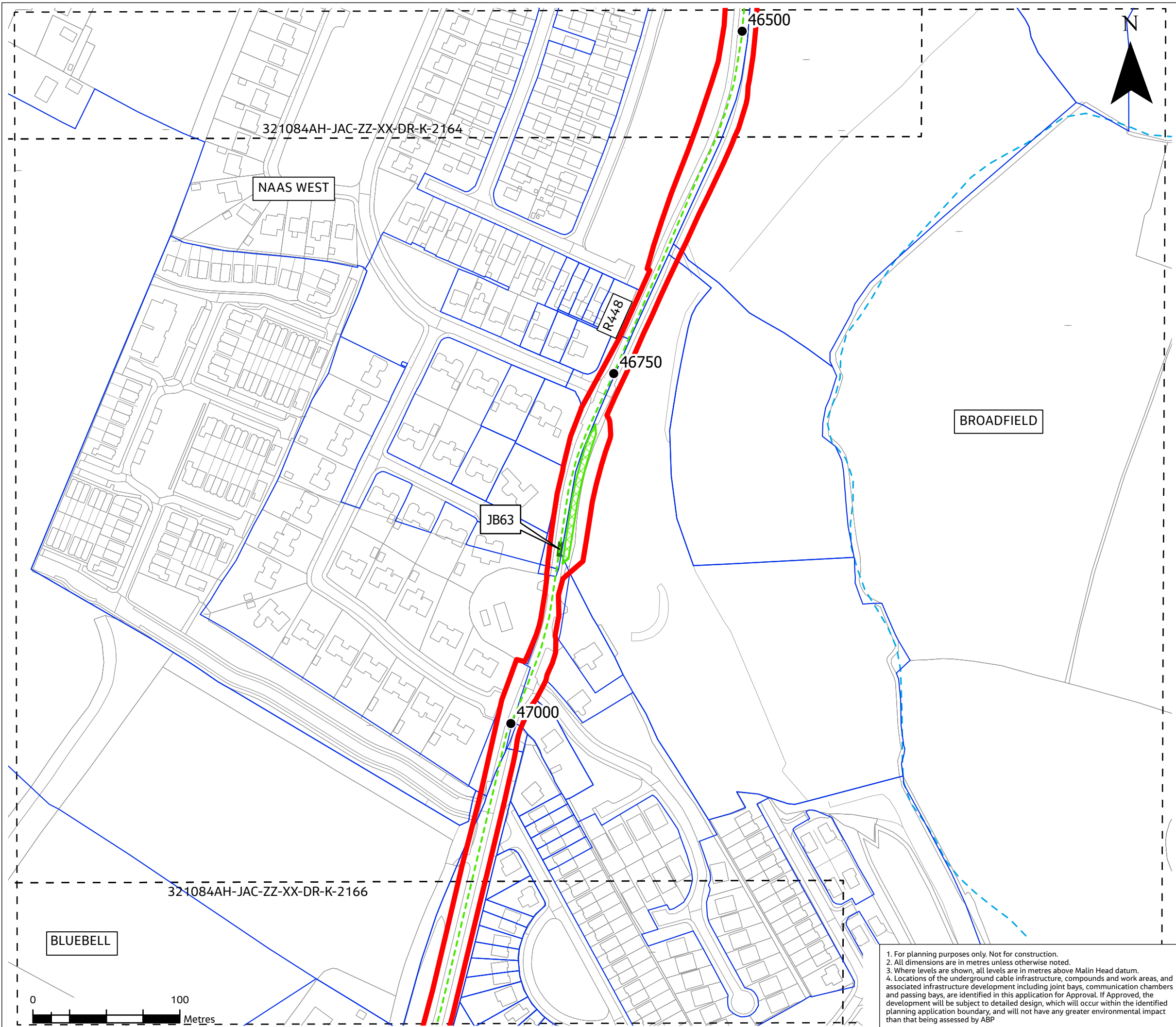
Client No.

CP966

Drawing No.

321084AH-JAC-ZZ-XX-DR-K-2164

1. For planning purposes only. Not for construction.
2. All dimensions are in metres unless otherwise noted.
3. Where levels are shown, all levels are in metres above Malin Head datum.
4. Locations of the underground cable infrastructure, compounds and work areas, and associated infrastructure development including joint bays, communication chambers and passing bays, are identified in this application for Approval. If Approved, the development will be subject to detailed design, which will occur within the identified planning application boundary, and will not have any greater environmental impact than that being assessed by ABP



Legend

Planning Application Boundary

Landowner Property Boundary

Underground Cable Route/New Equipment

Watercourses

Chainage

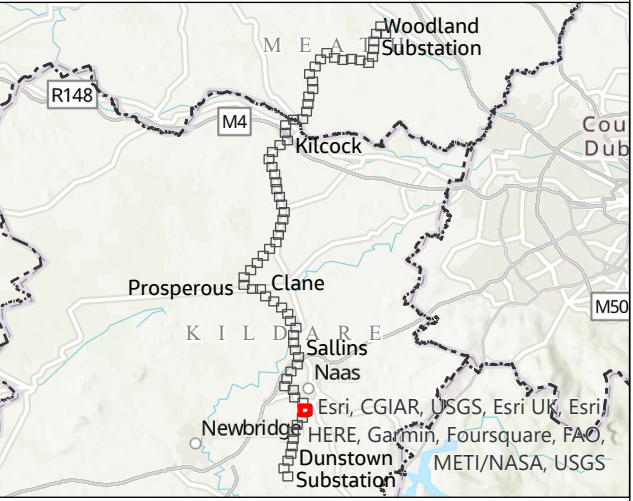
Underground Joint Bay (including link box and telecommunications chambers)

Temporary Passing Bay

Cutline for the previous and the next sheet in this drawing sequence

Reference Drawings

321084AH-JAC-ZZ-XX-DR-K-2101 to 2174 Site Location Plans
321084AH-JAC-ZZ-XX-DR-K-2201 400kV Cable Joint Bay
321084AH-JAC-ZZ-XX-DR-K-2202 Joint Bay and Passing Bay Arrangements
321084AH-JAC-ZZ-XX-DR-K-2203 Typical Trench Cross Section in Highways & Off-road Sections
321084AH-JAC-ZZ-XX-DR-K-2205 Compounds - HDD and Temporary Construction
321084AH-JAC-ZZ-XX-DR-K-2207 Permanent Tracks
321084AH-JAC-ZZ-XX-DR-K-2208 Temporary Construction Swathe in Private Lands



	Apr 2023	Final	PB	FL	NE	FB
Rev.	Date	Purpose of revision	Drawn	Check'd	Rev'd	Appr'd

Jacobs

Merrion House, Merrion Road, Dublin, D04 R2C5, Ireland.
Tel: +353 1269 5666 Fax: +353 1269 5497
www.jacobs.com

Client

EirGrid

Project

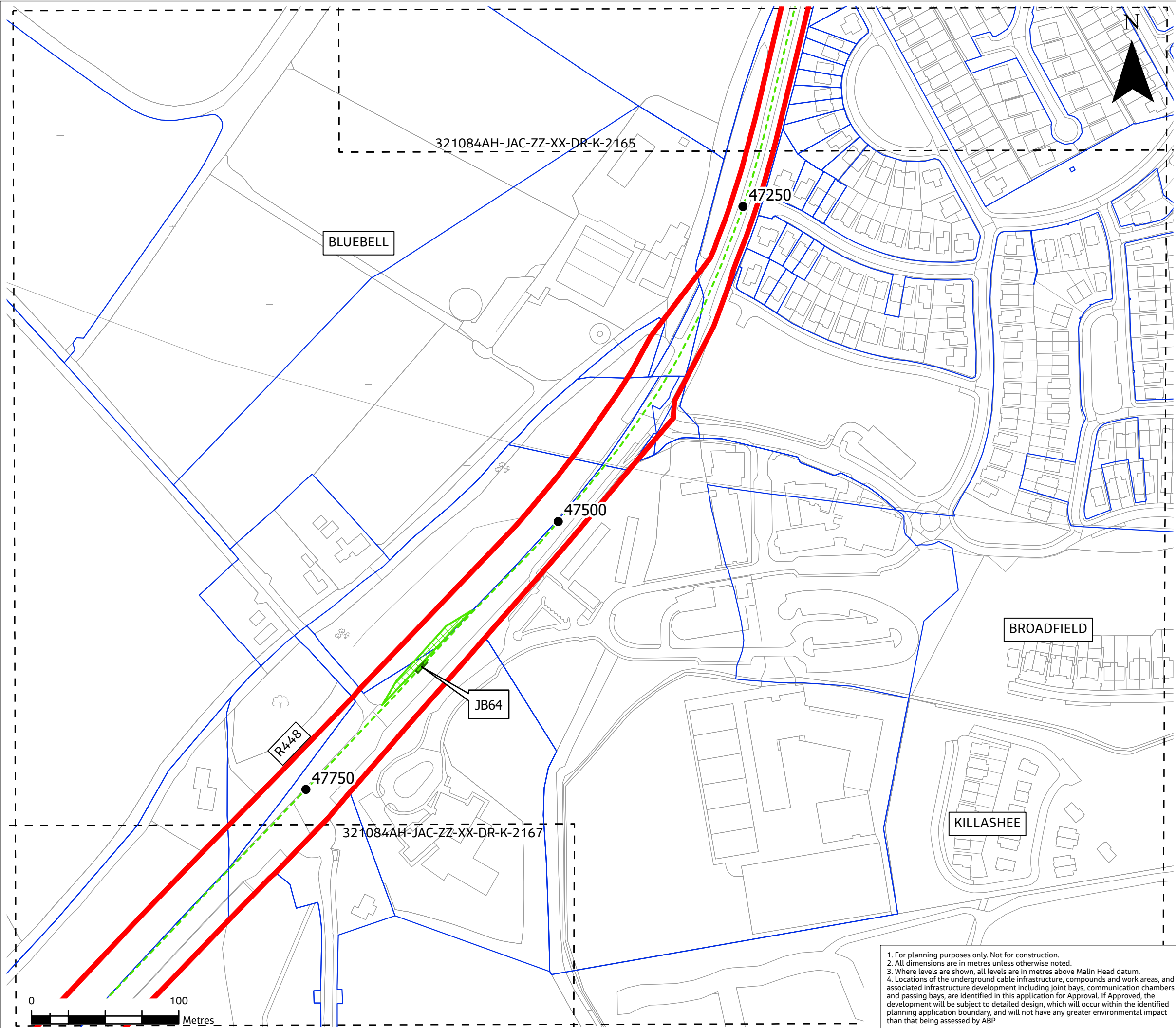
Kildare-Meath Grid Upgrade

Drawing Title

Site Location Map
Sheet (65 of 74)

Drawing Status	FINAL	
Scale @ A3	1:2,500	DO NOT SCALE
Jacobs No.	321084AH	
Client No.	CP966	
Drawing No.	321084AH-JAC-ZZ-XX-DR-K-2165	

1. For planning purposes only. Not for construction.
2. All dimensions are in metres unless otherwise noted.
3. Where levels are shown, all levels are in metres above Malin Head datum.
4. Locations of the underground cable infrastructure, compounds and work areas, and associated infrastructure development including joint bays, communication chambers and passing bays, are identified in this application for Approval. If Approved, the development will be subject to detailed design, which will occur within the identified planning application boundary, and will not have any greater environmental impact than that being assessed by ABP



Legend

Planning Application Boundary

Landowner Property Boundary

Underground Cable Route/New Equipment

●

XXXX

Chainage

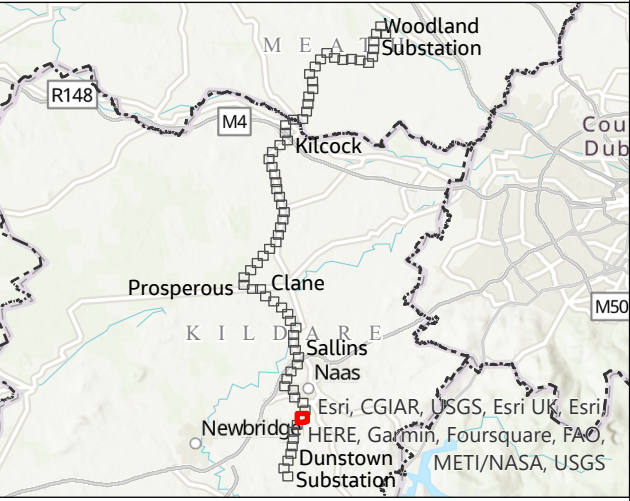
Underground Joint Bay (including link box and telecommunications chambers)

Temporary Passing Bay

321084AH-JAC-ZZ-XX-DR-K-XXXXXX Cutline for the previous and the next sheet in this drawing sequence

Reference Drawings

321084AH-JAC-ZZ-XX-DR-K-2101 to 2174 Site Location Plans
321084AH-JAC-ZZ-XX-DR-K-2201 400kV Cable Joint Bay
321084AH-JAC-ZZ-XX-DR-K-2202 Joint Bay and Passing Bay Arrangements
321084AH-JAC-ZZ-XX-DR-K-2203 Typical Trench Cross Section in Highways & Off-road Sections
321084AH-JAC-ZZ-XX-DR-K-2205 Compounds - HDD and Temporary Construction
321084AH-JAC-ZZ-XX-DR-K-2207 Permanent Tracks
321084AH-JAC-ZZ-XX-DR-K-2208 Temporary Construction Swathe in Private Lands



	Apr 2023	Final	PB	FL	NE	FB
Rev.	Date	Purpose of revision	Drawn	Check'd	Rev'd	Appr'd

Jacobs

Merrion House, Merrion Road, Dublin, D04 R2C5, Ireland.
Tel: +353 1269 5666 Fax: +353 1269 5497
www.jacobs.com

Client

EirGrid

Project

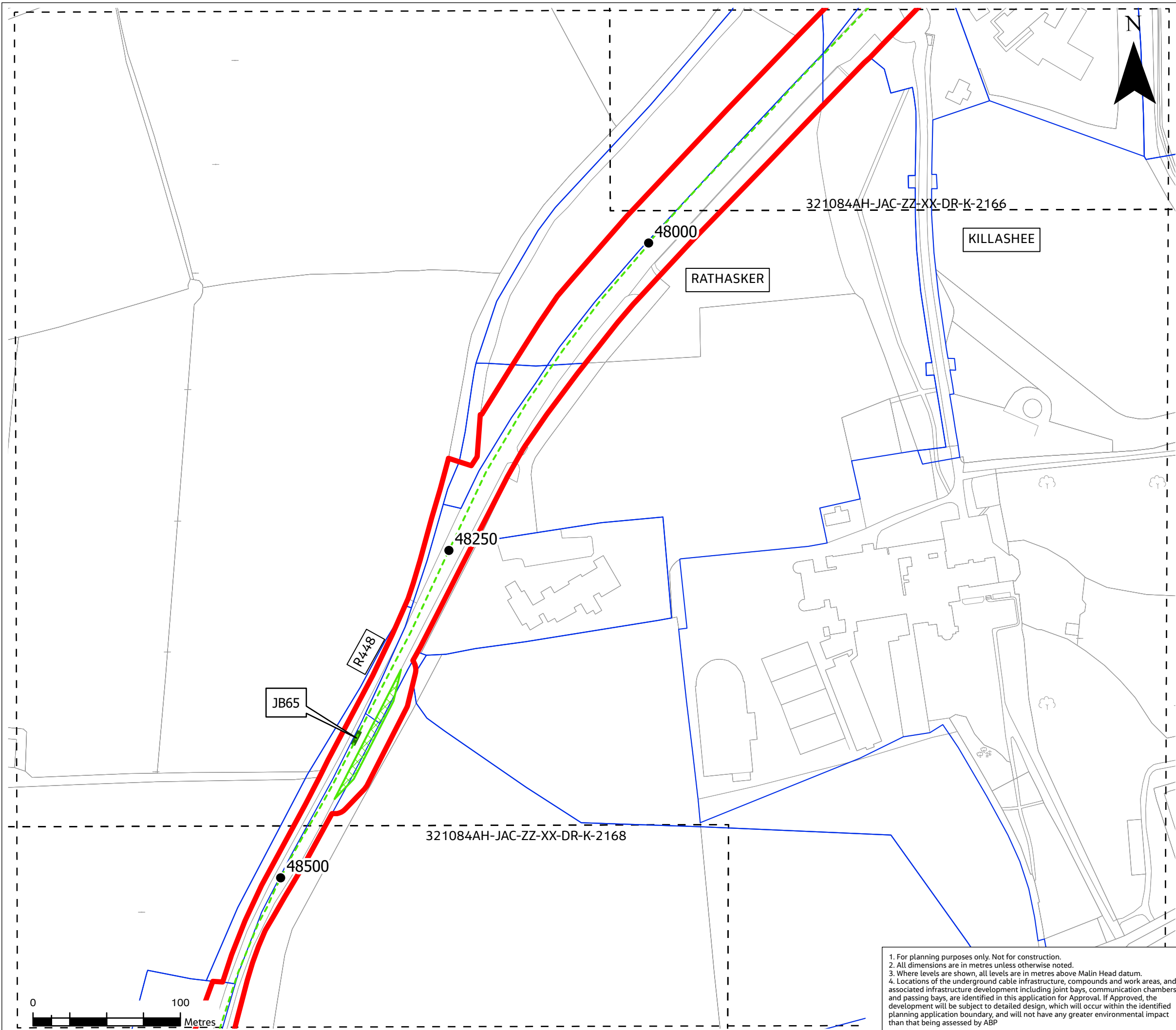
Kildare-Meath Grid Upgrade

Drawing Title

Site Location Map
Sheet (66 of 74)

Drawing Status	FINAL	
Scale @ A3	1:2,500	DO NOT SCALE
Jacobs No.	321084AH	
Client No.	CP966	
Drawing No.	321084AH-JAC-ZZ-XX-DR-K-2166	

1. For planning purposes only. Not for construction.
2. All dimensions are in metres unless otherwise noted.
3. Where levels are shown, all levels are in metres above Malin Head datum.
4. Locations of the underground cable infrastructure, compounds and work areas, and associated infrastructure development including joint bays, communication chambers and passing bays, are identified in this application for Approval. If Approved, the development will be subject to detailed design, which will occur within the identified planning application boundary, and will not have any greater environmental impact than that being assessed by ABP



Legend

Planning Application Boundary

Landowner Property Boundary

Underground Cable Route/New Equipment

●

XXXX

Chainage

Underground Joint Bay (including link box and telecommunications chambers)

Temporary Passing Bay

321084AH-JAC-ZZ-XX-DR-K-XXXXXX

Cutline for the previous and the next sheet in this drawing sequence

Reference Drawings

321084AH-JAC-ZZ-XX-DR-K-2101 to 2174 Site Location Plans

321084AH-JAC-ZZ-XX-DR-K-2201 400kV Cable Joint Bay

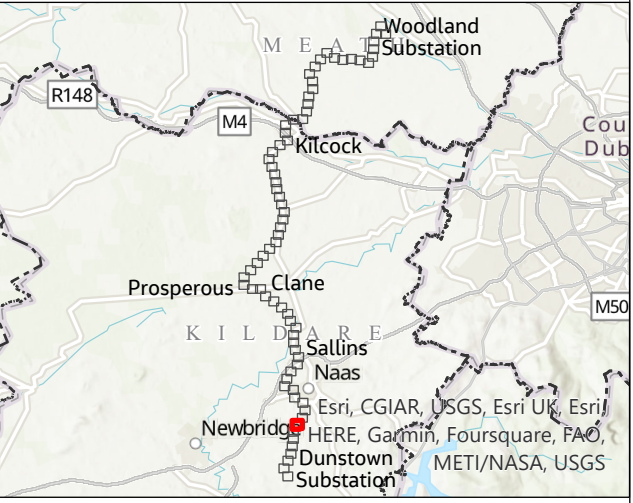
321084AH-JAC-ZZ-XX-DR-K-2202 Joint Bay and Passing Bay Arrangements

321084AH-JAC-ZZ-XX-DR-K-2203 Typical Trench Cross Section in Highways & Off-road Sections

321084AH-JAC-ZZ-XX-DR-K-2205 Compounds - HDD and Temporary Construction

321084AH-JAC-ZZ-XX-DR-K-2207 Permanent Tracks

321084AH-JAC-ZZ-XX-DR-K-2208 Temporary Construction Swathe in Private Lands



	Apr 2023	Final	PB	FL	NE	FB
Rev.	Date	Purpose of revision	Drawn	Check'd	Rev'd	Appr'd

Jacobs

Merrion House, Merrion Road, Dublin, D04 R2C5, Ireland.
Tel: +353 1269 5666 Fax: +353 1269 5497
www.jacobs.com

Client

Project

Kildare-Meath Grid Upgrade

Drawing Title

Site Location Map
Sheet (67 of 74)

Drawing Status

FINAL

Scale @ A3

1:2,500

DO NOT SCALE

Jacobs No.

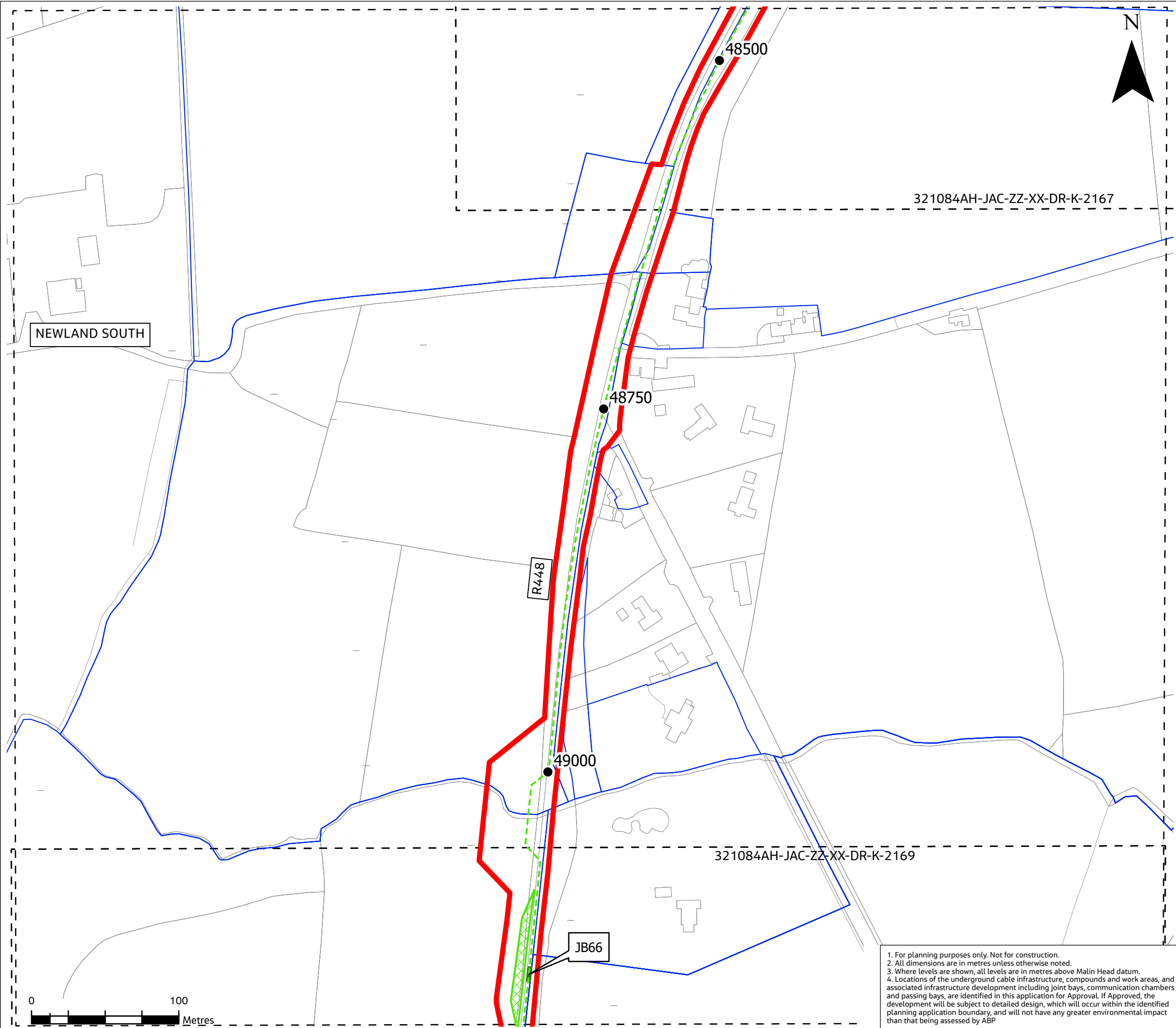
321084AH

Client No.

CP966

Drawing No.

321084AH-JAC-ZZ-XX-DR-K-2167



Legend

Planning Application Boundary

Landowner Property Boundary

Underground Cable Route/New Equipment

●

XXXX

Chainage

Underground Joint Bay (including link box and telecommunications chambers)

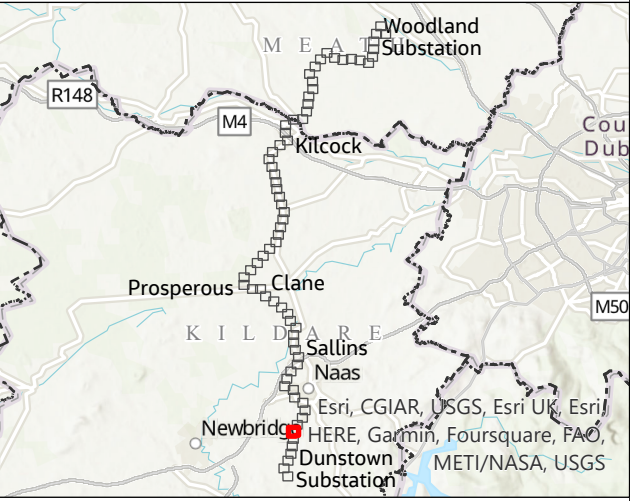
Temporary Passing Bay

321084AH-JAC-ZZ-XX-DR-K-XXXXX

Cutline for the previous and the next sheet in this drawing sequence

Reference Drawings

321084AH-JAC-ZZ-XX-DR-K-2101 to 2174 Site Location Plans
321084AH-JAC-ZZ-XX-DR-K-2201 400kV Cable Joint Bay
321084AH-JAC-ZZ-XX-DR-K-2202 Joint Bay and Passing Bay Arrangements
321084AH-JAC-ZZ-XX-DR-K-2203 Typical Trench Cross Section in Highways & Off-road Sections
321084AH-JAC-ZZ-XX-DR-K-2205 Compounds - HDD and Temporary Construction
321084AH-JAC-ZZ-XX-DR-K-2207 Permanent Tracks
321084AH-JAC-ZZ-XX-DR-K-2208 Temporary Construction Swathe in Private Lands



	Apr 2023	Final	PB	FL	NE	FB
Rev.	Date	Purpose of revision	Drawn	Check'd	Rev'd	Appr'd

Jacobs

Merrion House, Merrion Road, Dublin, D04 R2C5, Ireland.
Tel: +353 1269 5666 Fax: +353 1269 5497
www.jacobs.com

Client

EirGrid

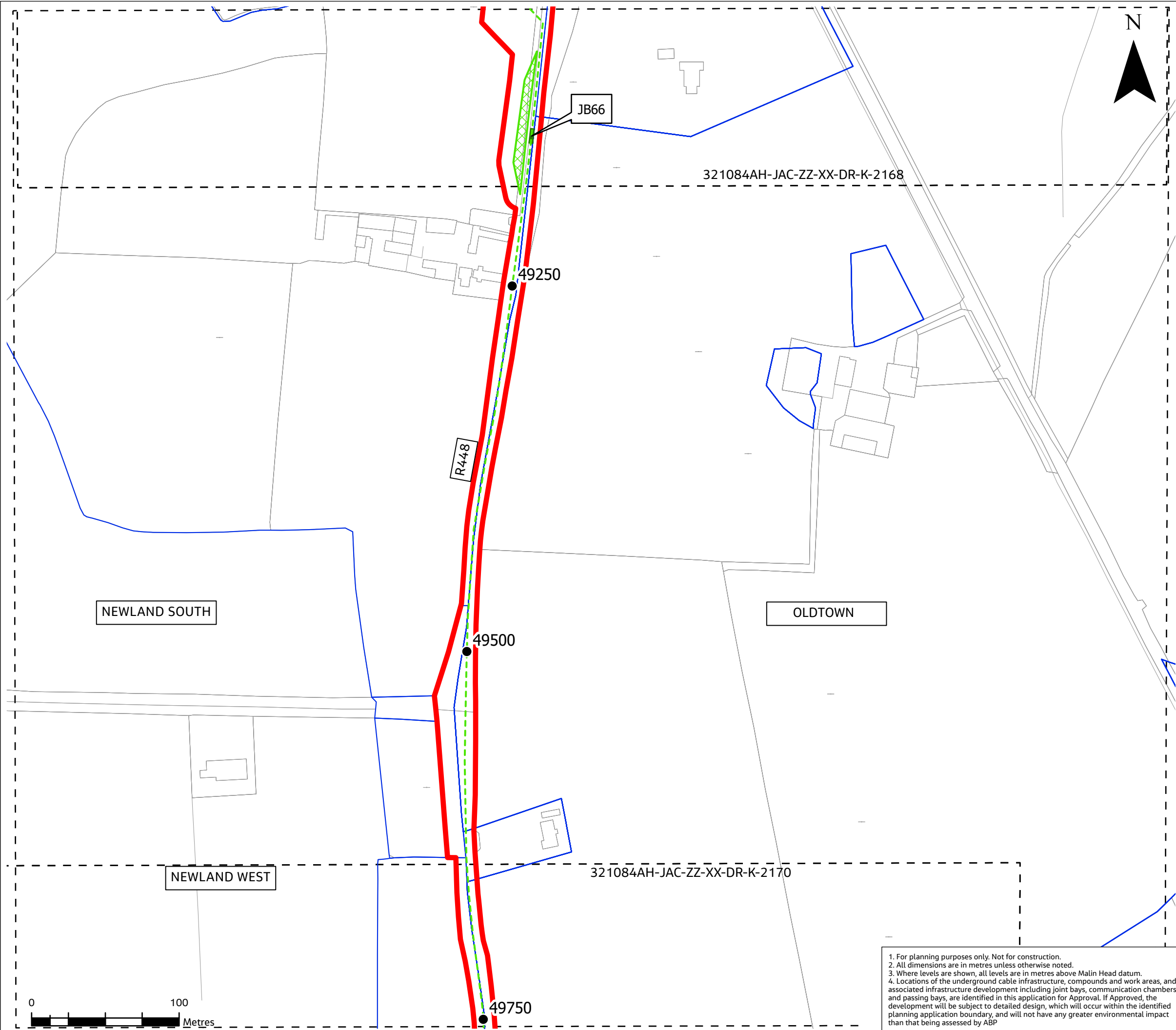
Project

Kildare-Meath Grid Upgrade

Drawing Title

Site Location Map
Sheet (68 of 74)

Drawing Status		FINAL	
Scale @ A3	1:2,500	DO NOT SCALE	
Jacobs No.	321084AH		
Client No.	CP966		
Drawing No.	321084AH-JAC-ZZ-XX-DR-K-2168		

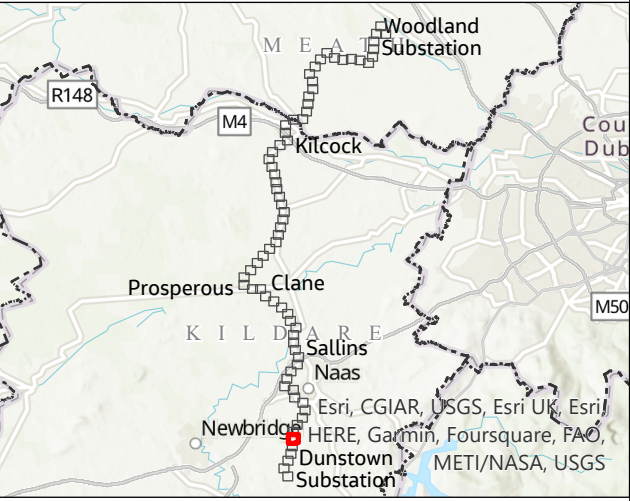


Legend

- Planning Application Boundary
- Landowner Property Boundary
- Underground Cable Route/New Equipment
- Chainage
- Underground Joint Bay (including link box and telecommunications chambers)
- Temporary Passing Bay

321084AH-JAC-ZZ-XX-DR-K-XXXXX Cutline for the previous and the next sheet in this drawing sequence

- Reference Drawings
- 321084AH-JAC-ZZ-XX-DR-K-2101 to 2174 Site Location Plans
 - 321084AH-JAC-ZZ-XX-DR-K-2201 400kV Cable Joint Bay
 - 321084AH-JAC-ZZ-XX-DR-K-2202 Joint Bay and Passing Bay Arrangements
 - 321084AH-JAC-ZZ-XX-DR-K-2203 Typical Trench Cross Section in Highways & Off-road Sections
 - 321084AH-JAC-ZZ-XX-DR-K-2205 Compounds - HDD and Temporary Construction
 - 321084AH-JAC-ZZ-XX-DR-K-2207 Permanent Tracks
 - 321084AH-JAC-ZZ-XX-DR-K-2208 Temporary Construction Swathe in Private Lands



Rev.	Date	Purpose of revision	PB Drawn	FL Check'd	NE Rev'd	FB Appr'd
	Apr 2023	Final				

Jacobs

Merrion House, Merrion Road, Dublin, D04 R2C5, Ireland.
Tel: +353 1269 5666 Fax: +353 1269 5497
www.jacobs.com

Client

EirGrid

Project

Kildare-Meath Grid Upgrade

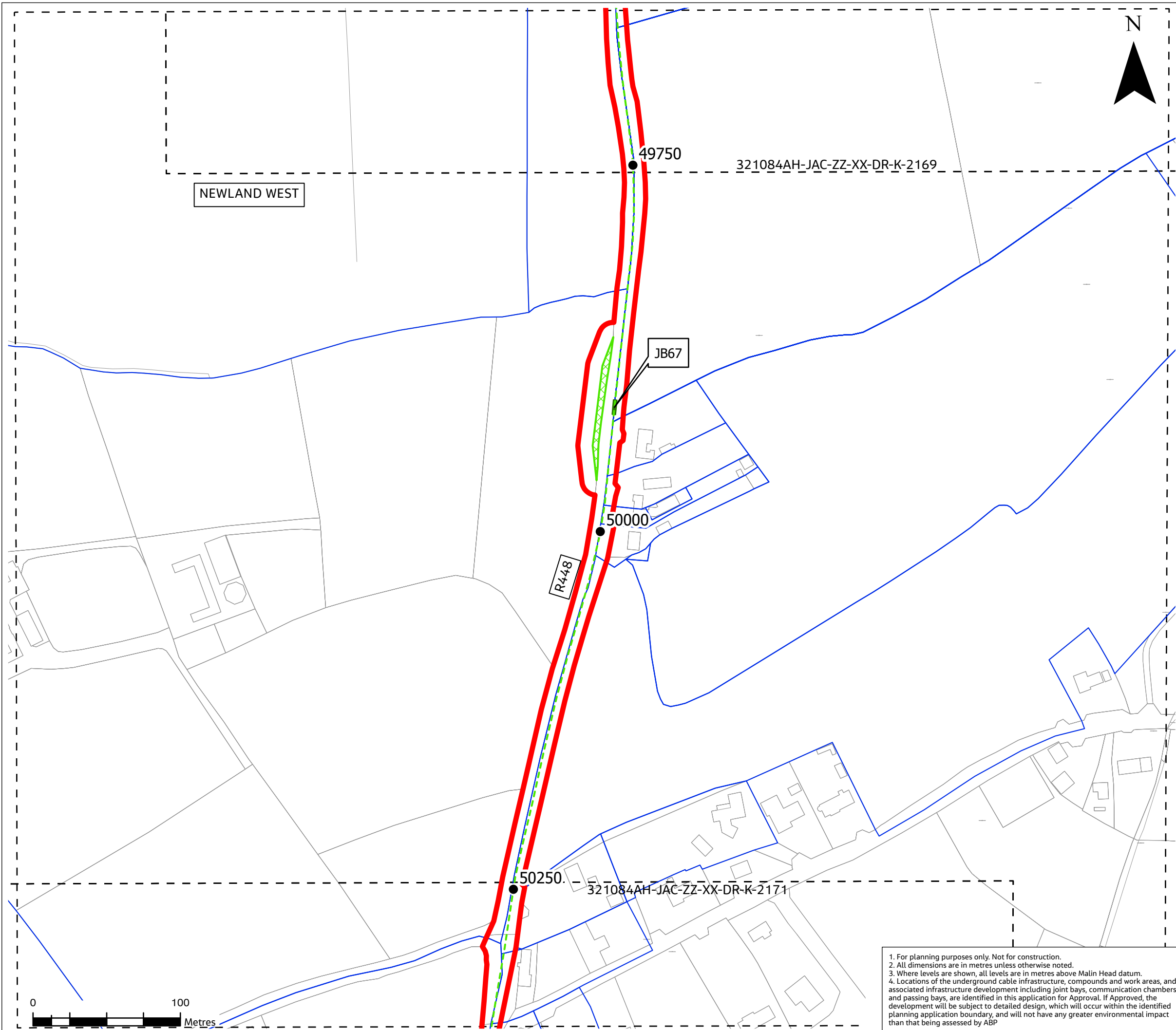
Drawing Title

**Site Location Map
Sheet (69 of 74)**

Drawing Status

FINAL

Scale @ A3	1:2,500	DO NOT SCALE
Jacobs No.	321084AH	
Client No.	CP966	
Drawing No.	321084AH-JAC-ZZ-XX-DR-K-2169	



Legend

Planning Application Boundary

Landowner Property Boundary

Underground Cable Route/New Equipment

● XXXX

Chainage

Underground Joint Bay (including link box and telecommunications chambers)

Temporary Passing Bay

321084AH-JAC-ZZ-XX-DR-K-XXXX

Cutline for the previous and the next sheet in this drawing sequence

- Reference Drawings
- 321084AH-JAC-ZZ-XX-DR-K-2101 to 2174 Site Location Plans

321084AH-JAC-ZZ-XX-DR-K-2201 400kV Cable Joint Bay

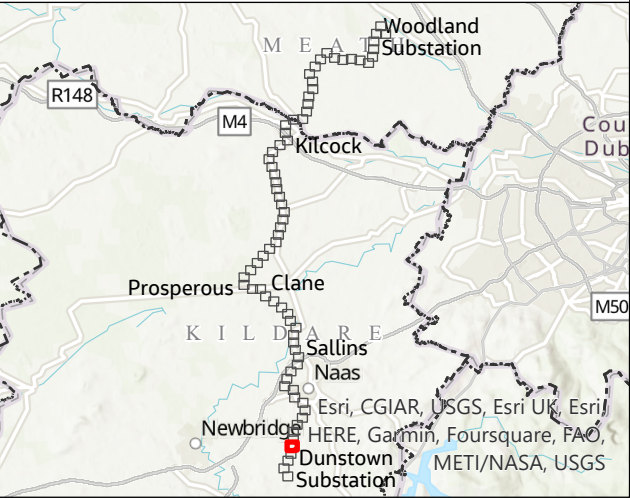
321084AH-JAC-ZZ-XX-DR-K-2202 Joint Bay and Passing Bay Arrangements

321084AH-JAC-ZZ-XX-DR-K-2203 Typical Trench Cross Section in Highways & Off-road Sections

321084AH-JAC-ZZ-XX-DR-K-2205 Compounds - HDD and Temporary Construction

321084AH-JAC-ZZ-XX-DR-K-2207 Permanent Tracks

321084AH-JAC-ZZ-XX-DR-K-2208 Temporary Construction Swathe in Private Lands



	Apr 2023	Final	PB	FL	NE	FB
Rev.	Date	Purpose of revision	Drawn	Check'd	Rev'd	Appr'd

Jacobs

Merrion House, Merrion Road, Dublin, D04 R2C5, Ireland.
Tel: +353 1269 5666 Fax: +353 1269 5497
www.jacobs.com

Client

EirGrid

Project

Kildare-Meath Grid Upgrade

Drawing Title

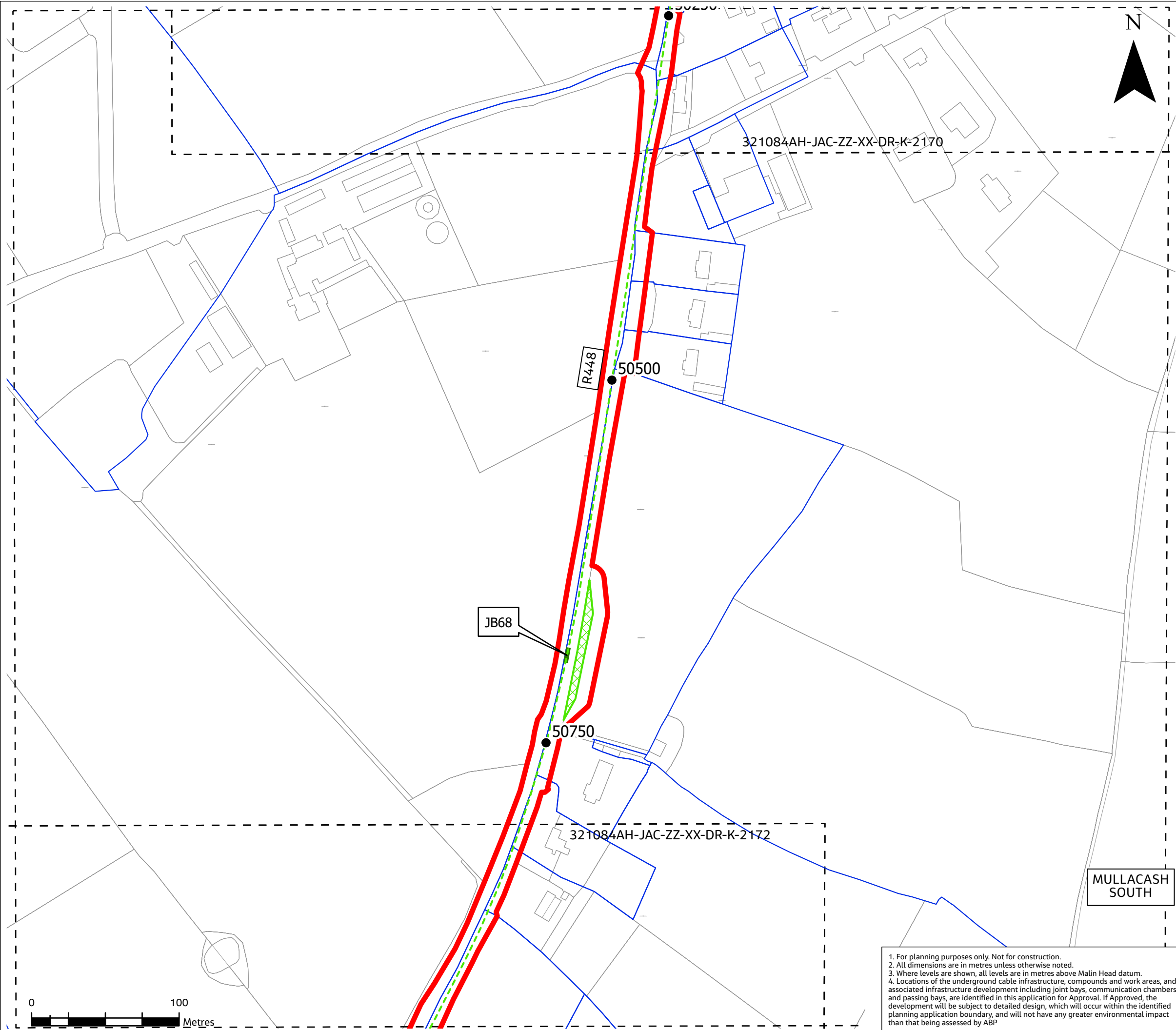
Site Location Map
Sheet (70 of 74)

Drawing Status

FINAL

Scale @ A3	1:2,500	DO NOT SCALE
Jacobs No.	321084AH	
Client No.	CP966	
Drawing No.	321084AH-JAC-ZZ-XX-DR-K-2170	

1. For planning purposes only. Not for construction.
2. All dimensions are in metres unless otherwise noted.
3. Where levels are shown, all levels are in metres above Malin Head datum.
4. Locations of the underground cable infrastructure, compounds and work areas, and associated infrastructure development including joint bays, communication chambers and passing bays, are identified in this application for Approval. If Approved, the development will be subject to detailed design, which will occur within the identified planning application boundary, and will not have any greater environmental impact than that being assessed by ABP



Legend

Planning Application Boundary

Landowner Property Boundary

Underground Cable Route/New Equipment

●

XXXX

Chainage

Underground Joint Bay (including link box and telecommunications chambers)

Temporary Passing Bay

321084AH-JAC-ZZ-XX-DR-K-XXXX

Cutline for the previous and the next sheet in this drawing sequence

- Reference Drawings
- 321084AH-JAC-ZZ-XX-DR-K-2101 to 2174 Site Location Plans

321084AH-JAC-ZZ-XX-DR-K-2201 400kV Cable Joint Bay

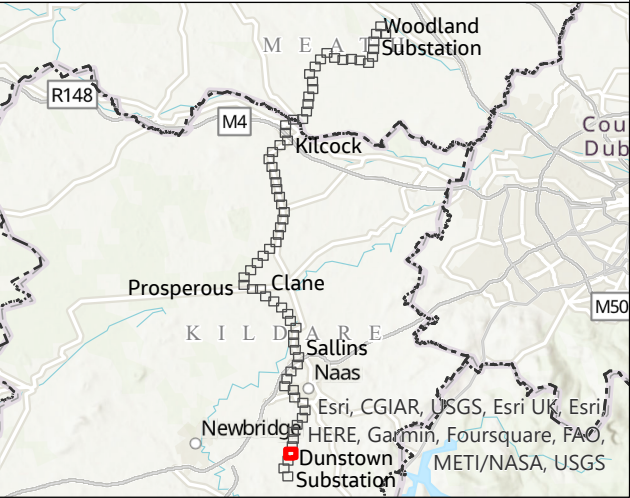
321084AH-JAC-ZZ-XX-DR-K-2202 Joint Bay and Passing Bay Arrangements

321084AH-JAC-ZZ-XX-DR-K-2203 Typical Trench Cross Section in Highways & Off-road Sections

321084AH-JAC-ZZ-XX-DR-K-2205 Compounds - HDD and Temporary Construction

321084AH-JAC-ZZ-XX-DR-K-2207 Permanent Tracks

321084AH-JAC-ZZ-XX-DR-K-2208 Temporary Construction Swathe in Private Lands



	Apr 2023	Final	PB	FL	NE	FB
Rev.	Date	Purpose of revision	Drawn	Check'd	Rev'd	Appr'd

Jacobs

Merrion House, Merrion Road, Dublin, D04 R2C5, Ireland.
Tel: +353 1269 5666 Fax: +353 1269 5497
www.jacobs.com

Client

EirGrid

Project

Kildare-Meath Grid Upgrade

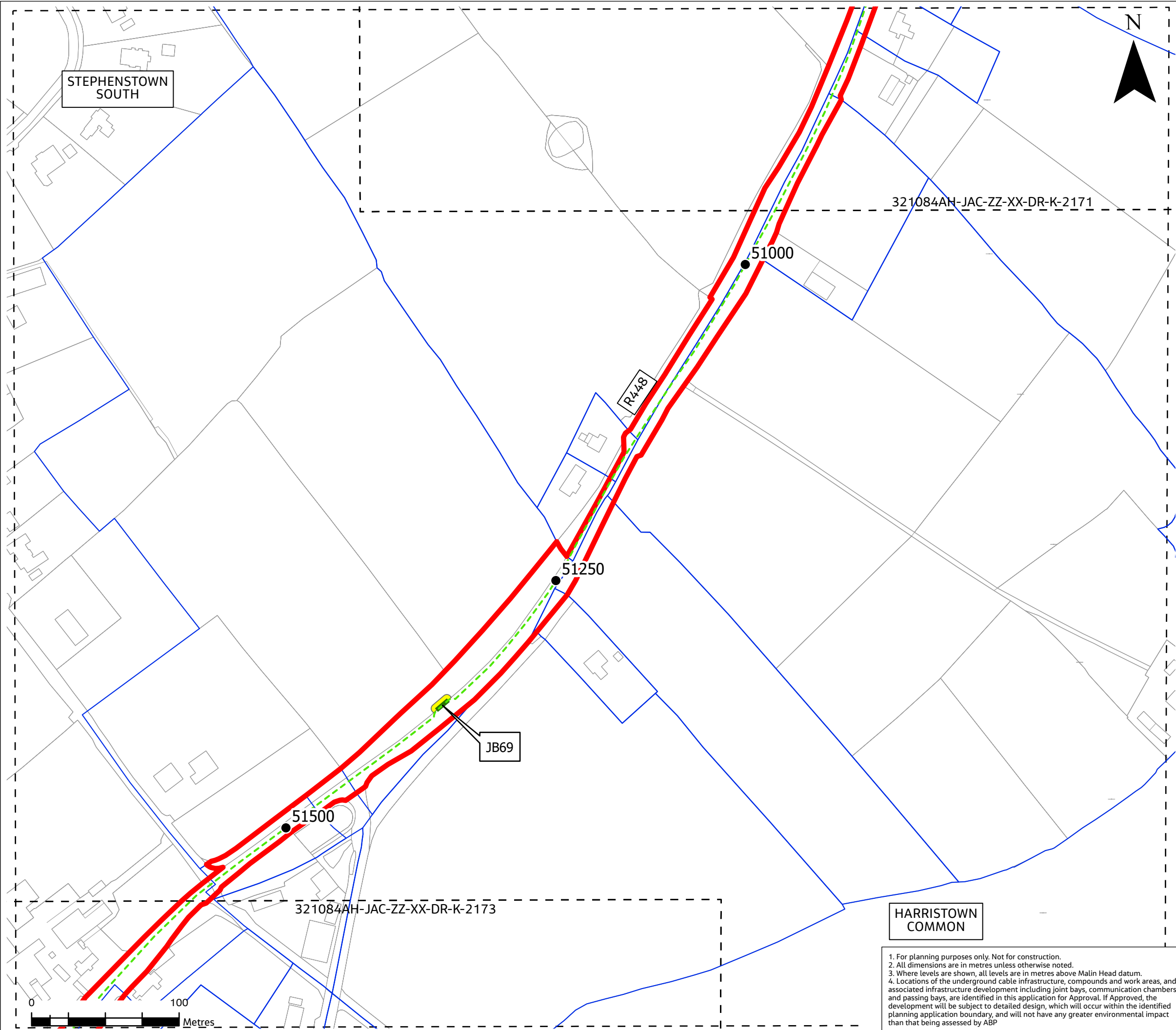
Drawing Title

Site Location Map
Sheet (71 of 74)

Drawing Status

FINAL

Scale @ A3	1:2,500	DO NOT SCALE
Jacobs No.	321084AH	
Client No.	CP966	
Drawing No.	321084AH-JAC-ZZ-XX-DR-K-2171	



Legend

Planning Application Boundary

Landowner Property Boundary

Underground Cable Route/New Equipment

●

XXXX

Chainage

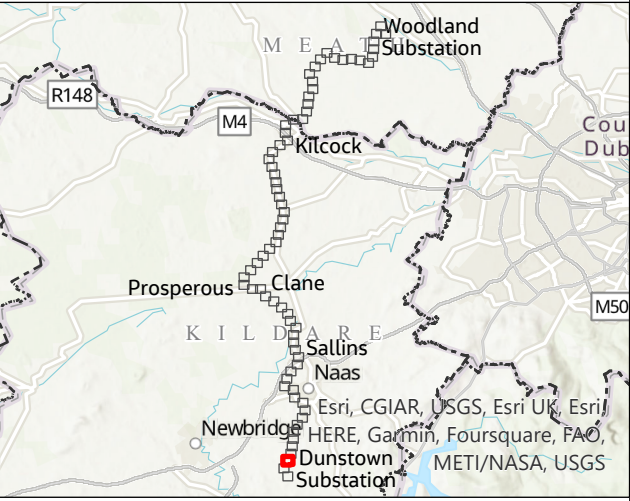
Underground Joint Bay (including link box and telecommunications chambers)

Joint Bay Hardstanding Area

321084AH-JAC-ZZ-XX-DR-K-XXXXX

Cutline for the previous and the next sheet in this drawing sequence

Reference Drawings	
321084AH-JAC-ZZ-XX-DR-K-2101 to 2174 Site Location Plans	
321084AH-JAC-ZZ-XX-DR-K-2201 400kV Cable Joint Bay	
321084AH-JAC-ZZ-XX-DR-K-2202 Joint Bay and Passing Bay Arrangements	
321084AH-JAC-ZZ-XX-DR-K-2203 Typical Trench Cross Section in Highways & Off-road Sections	
321084AH-JAC-ZZ-XX-DR-K-2205 Compounds - HDD and Temporary Construction	
321084AH-JAC-ZZ-XX-DR-K-2207 Permanent Tracks	
321084AH-JAC-ZZ-XX-DR-K-2208 Temporary Construction Swathe in Private Lands	



	Apr 2023	Final	PB	FL	NE	FB
Rev.	Date	Purpose of revision	Drawn	Check'd	Rev'd	Appr'd

Jacobs

Merrion House, Merrion Road, Dublin, D04 R2C5, Ireland.
Tel: +353 1269 5666 Fax: +353 1269 5497
www.jacobs.com

Client

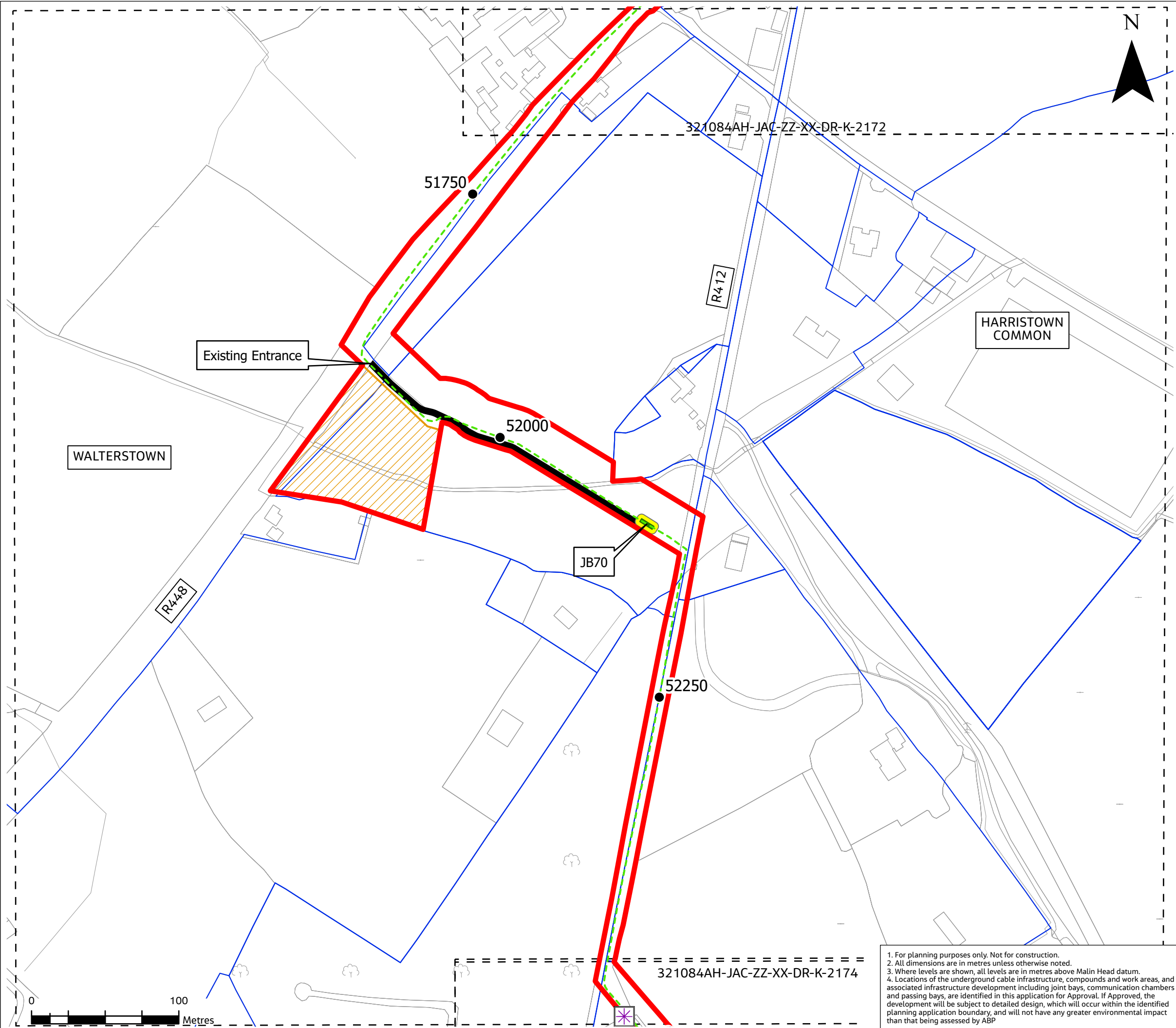
Project

Kildare-Meath Grid Upgrade

Drawing Title

Site Location Map
Sheet (72 of 74)

Drawing Status		FINAL
Scale @ A3	1:2,500	DO NOT SCALE
Jacobs No.	321084AH	
Client No.	CP966	
Drawing No.	321084AH-JAC-ZZ-XX-DR-K-2172	



Legend

Planning Application Boundary

Landowner Property Boundary

Underground Cable Route/New Equipment

● XXXX

Chainage

Underground Joint Bay (including link box and telecommunications chambers)

Joint Bay Hardstanding Area

Joint Bay Access Tracks

Temporary Construction Compound & Laydown Area

Site Notice

321084AH-JAC-ZZ-XX-DR-K-XXXXX

Cutline for the previous and the next sheet in this drawing sequence

Reference Drawings

321084AH-JAC-ZZ-XX-DR-K-2101 to 2174 Site Location Plans

321084AH-JAC-ZZ-XX-DR-K-2201 400kV Cable Joint Bay

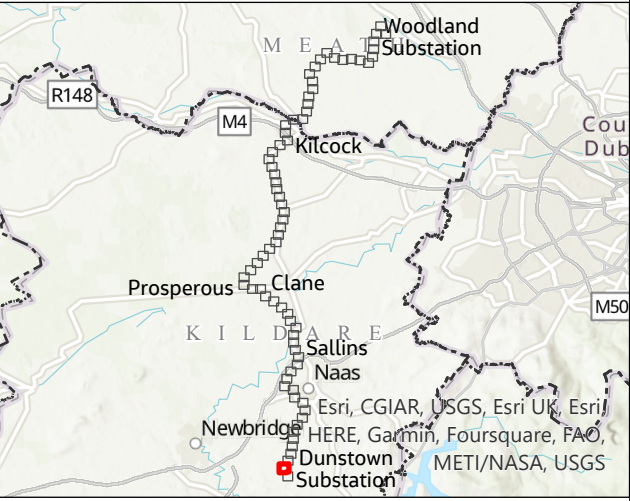
321084AH-JAC-ZZ-XX-DR-K-2202 Joint Bay and Passing Bay Arrangements

321084AH-JAC-ZZ-XX-DR-K-2203 Typical Trench Cross Section in Highways & Off-road Sections

321084AH-JAC-ZZ-XX-DR-K-2205 Compounds - HDD and Temporary Construction

321084AH-JAC-ZZ-XX-DR-K-2207 Permanent Tracks

321084AH-JAC-ZZ-XX-DR-K-2208 Temporary Construction Swathe in Private Lands



	Apr 2023	Final	PB	FL	NE	FB
Rev.	Date	Purpose of revision	Drawn	Check'd	Rev'd	Appr'd

Jacobs

Merrion House, Merrion Road, Dublin, D04 R2C5, Ireland.
Tel: +353 1269 5666 Fax: +353 1269 5497
www.jacobs.com

Client

EirGrid

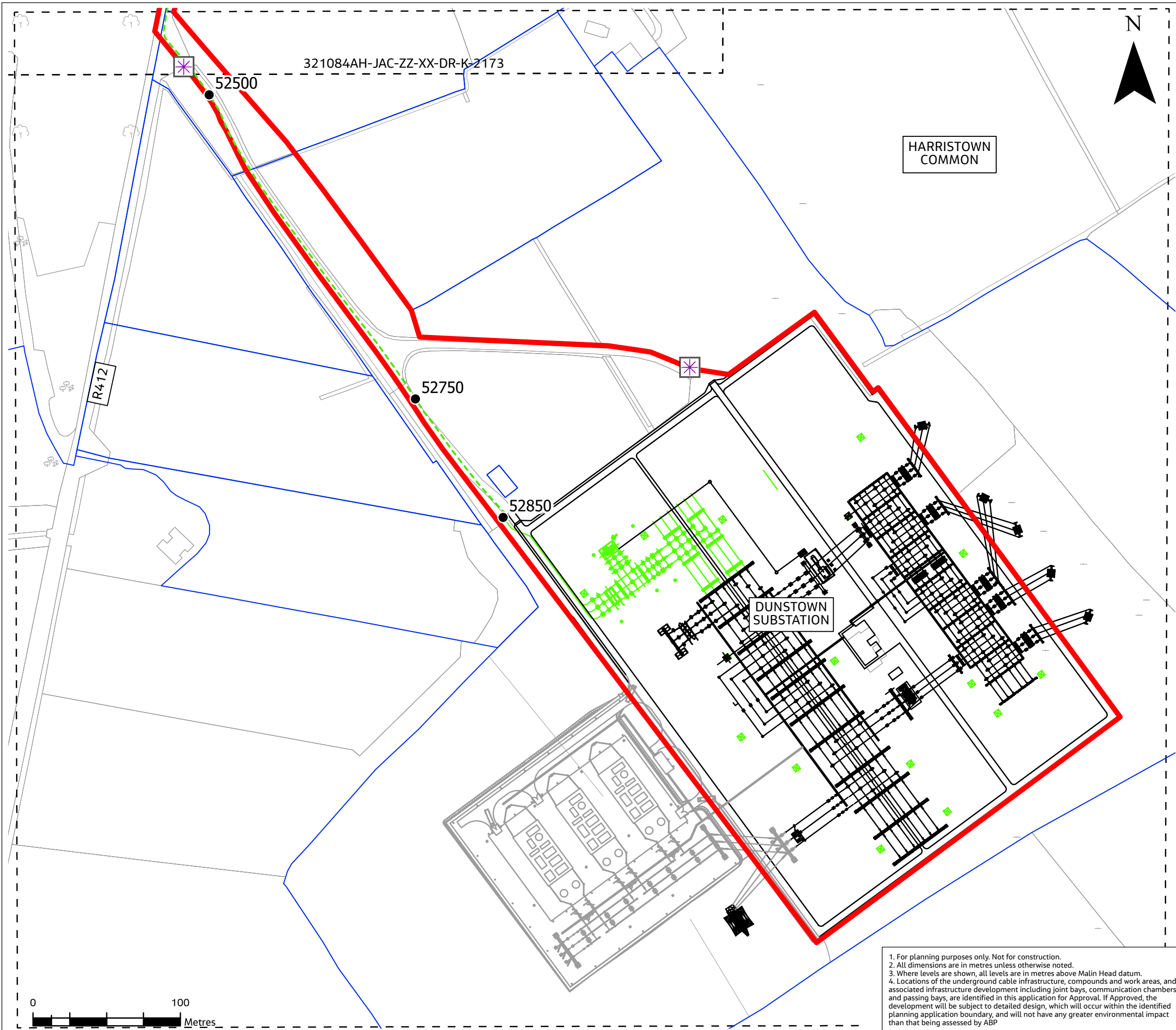
Project

Kildare-Meath Grid Upgrade

Drawing Title

Site Location Map
Sheet (73 of 74)

Drawing Status	FINAL	
Scale @ A3	1:2,500	DO NOT SCALE
Jacobs No.	321084AH	
Client No.	CP966	
Drawing No.	321084AH-JAC-ZZ-XX-DR-K-2173	



Legend

Planning Application Boundary

Landowner Property Boundary

Underground Cable Route/New Equipment

● XXXX

Chainage

Site Notice

Dunstown Substation - New Equipment

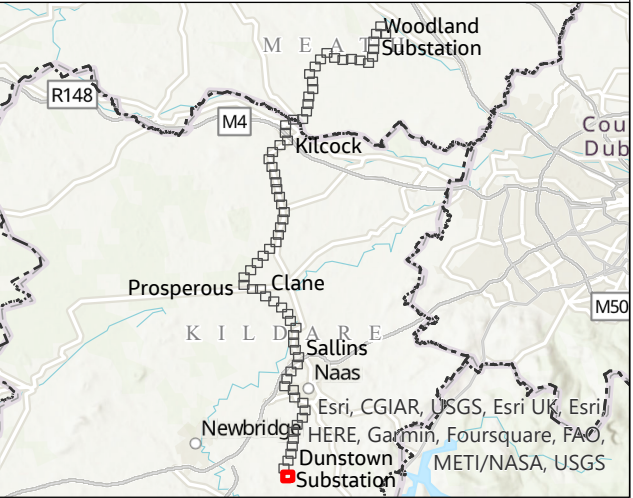
Dunstown Substation - Existing Infrastructure

Dunstown Substation - Proposed Infrastructure **Development applied for Dunstown Series Compensation under Kildare County Council ref: 211175 (Permission granted on 9th September 2022)**

321084AH-JAC-ZZ-XX-DR-K-XXXXX

Cutline for the previous and the next sheet in this drawing sequence

Reference Drawings	
321084AH-JAC-ZZ-XX-DR-Z-1310	Dunstown 400kV Substation Site Layout Plan
321084AH-JAC-ZZ-XX-DR-Z-1312	Dunstown 400kV Substation Site Plan
321084AH-JAC-ZZ-XX-DR-Z-1340	Dunstown 400kV Substation Section Elevations



Rev.	Date	Purpose of revision	PB	FL	NE	FB
	Apr 2023	Final				
			Drawn	Check'd	Rev'd	Appr'd

Jacobs

Merrion House, Merrion Road, Dublin, D04 R2C5, Ireland.
Tel: +353 1269 5666 Fax: +353 1269 5497
www.jacobs.com

Client

Project

Kildare-Meath Grid Upgrade

Drawing Title

Site Location Map
Sheet (74 of 74)

Drawing Status		FINAL
Scale @ A3	1:2,500	DO NOT SCALE
Jacobs No.	321084AH	
Client No.	CP966	
Drawing No.	321084AH-JAC-ZZ-XX-DR-K-2174	

1. For planning purposes only. Not for construction.
2. All dimensions are in metres unless otherwise noted.
3. Where levels are shown, all levels are in metres above Malin Head datum.
4. Locations of the underground cable infrastructure, compounds and work areas, and associated infrastructure development including joint bays, communication chambers and passing bays, are identified in this application for Approval. If Approved, the development will be subject to detailed design, which will occur within the identified planning application boundary, and will not have any greater environmental impact than that being assessed by ABP.