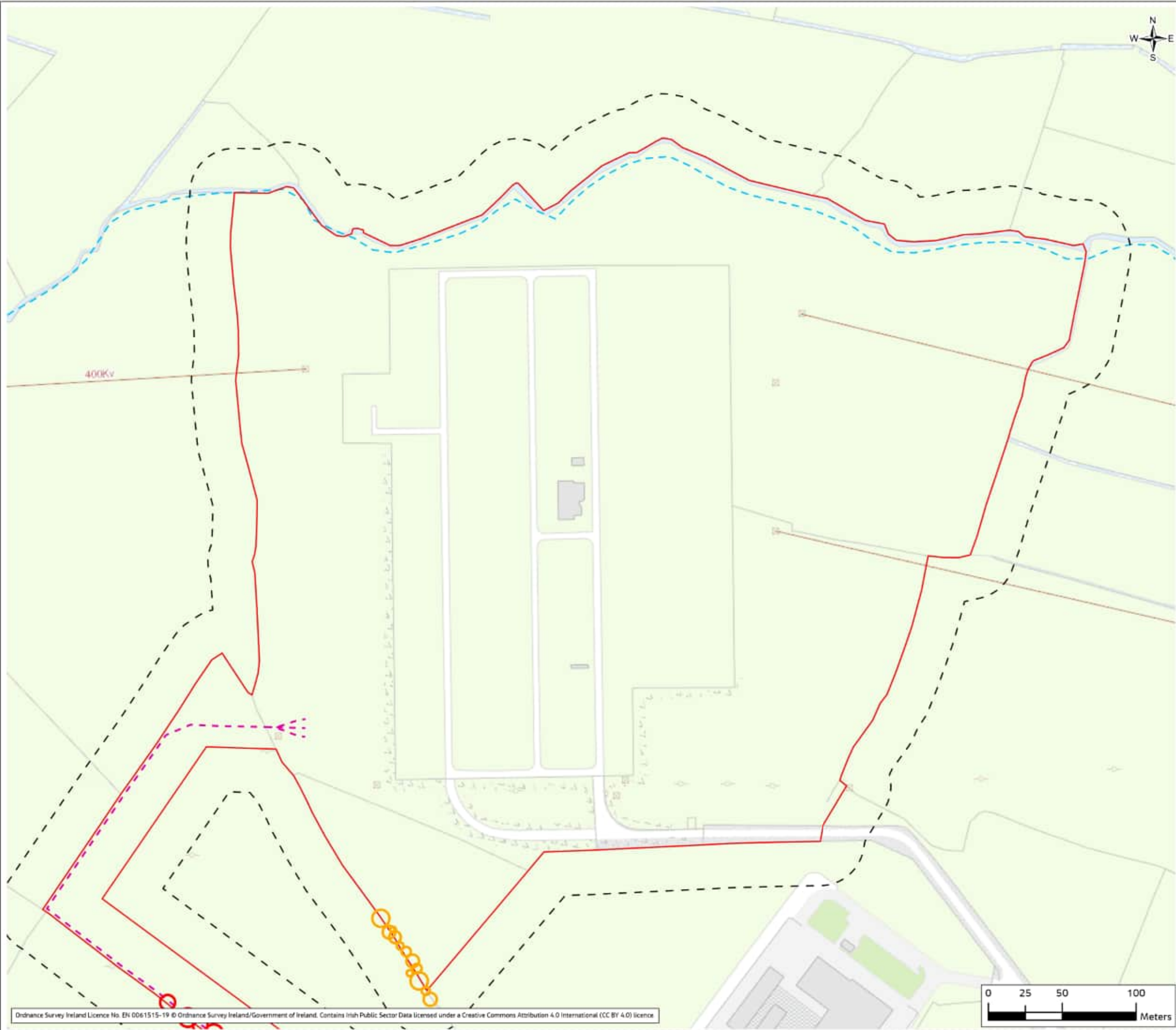


Figure 5.2



- Legend**
- - - Indicative Proposed Cable Route
 - Planning Application Boundary
 - - - Survey Area (Buffer 30m of PAB)
 - - - Watercourses
- Assessing tree loss**
- At Risk
 - Removed

01	Feb 2024	Final	SMD	PS	PS	SM
Rev	Date	Purpose of revision	Drawn	Check'd	Rev'd	App'd



Jacobs
Meriton House, Meriton Road, Dublin, D04 R2CS, Ireland.
www.jacobs.com

Project
Kildare-Meath Grid Upgrade

Drawing Title
Tree Removal and Retention Plan
(Sheet 1 of 69)

Drawing Status
Final

Scale @ A3
1:2,500
DO NOT SCALE

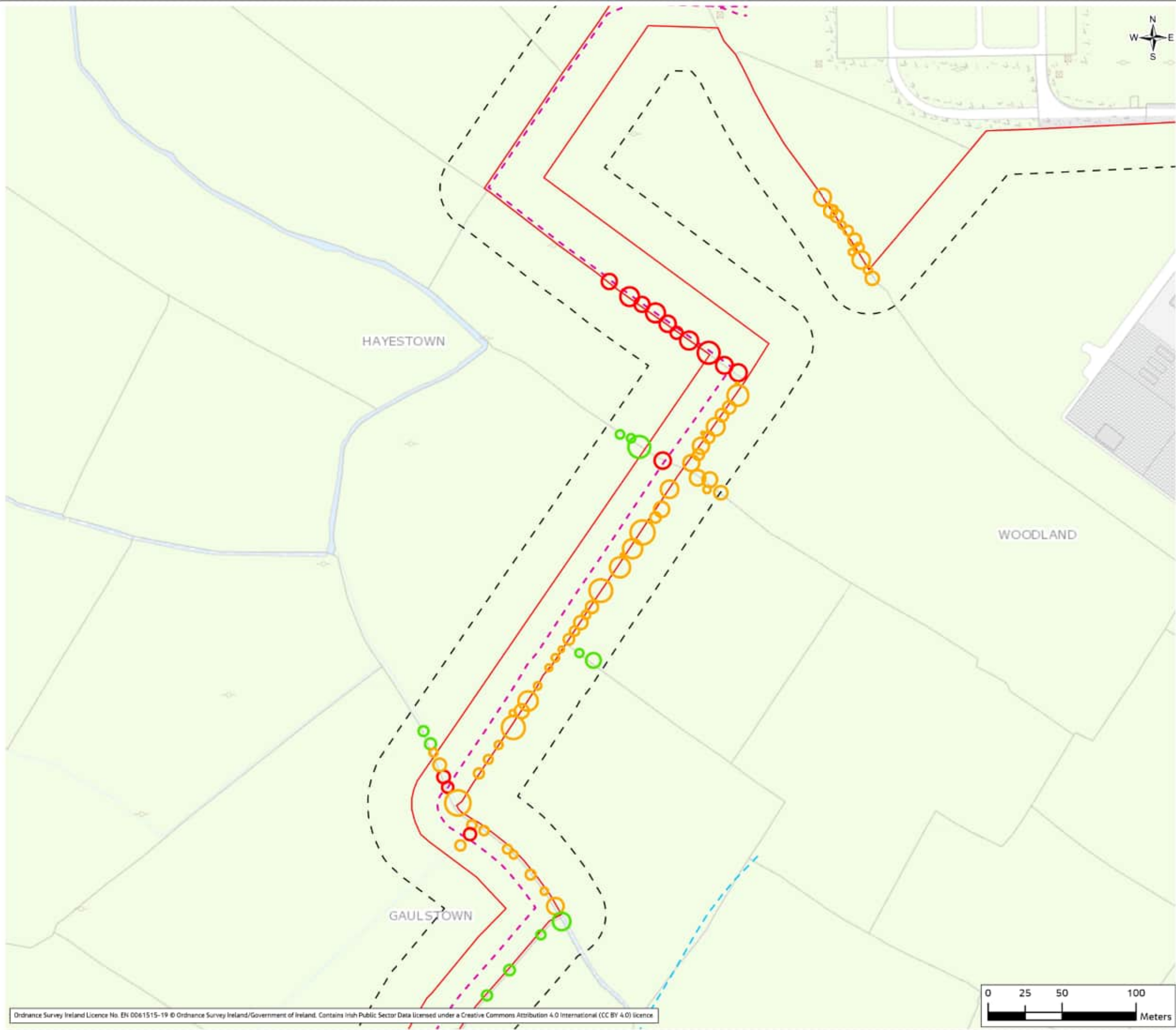
Jacobs No.
321084AH

Client No.
CP966

Drawing No.
321084AH-JAC-ZZ-XX-DR-K-4112

© Copyright 2023 Jacobs Engineering Ireland Limited. The concepts and information contained in this document are the property of Jacobs. Use or copying of this document in whole or in part without the written permission of Jacobs constitutes an infringement of copyright.
Limitation: This drawing has been prepared on behalf of, and for the exclusive use of Jacobs' Client, and is subject to, and issued in accordance with, the provisions of the contract between Jacobs and the Client. Jacobs accepts no liability or responsibility whatsoever for, or in respect of, any use of, or reliance upon, this drawing by any third party.

Figure 5.2



Legend

- - - Indicative Proposed Cable Route
- Planning Application Boundary
- - - Survey Area (Buffer 30m of PAB)
- - - Watercourses

Assessing tree loss

- Retained
- At Risk
- Removed

Rev	Date	Purpose of revision	Drawn	Check'd	Rev'd	App'd
01	Feb 2024	Final	SMD	PS	PS	SM

Client



Jacobs
Merrion House, Merrion Road, Dublin, D04 R2C5, Ireland.
www.jacobs.com

Project
Kildare-Meath Grid Upgrade

Drawing Title
Tree Removal and Retention Plan
(Sheet 2 of 69)

Drawing Status
Final

Scale @ A3
1:2,500
DO NOT SCALE

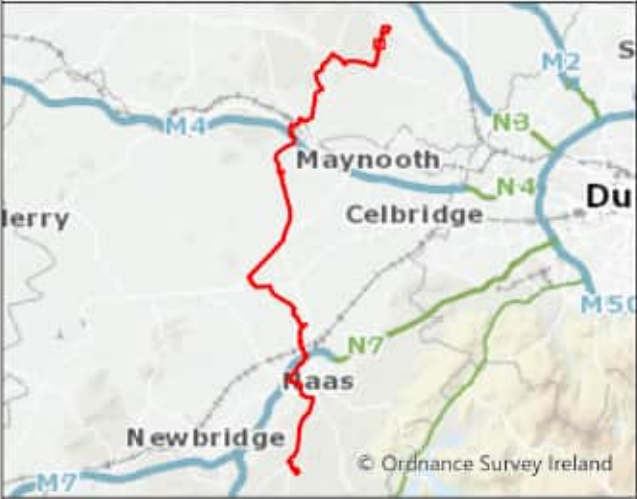
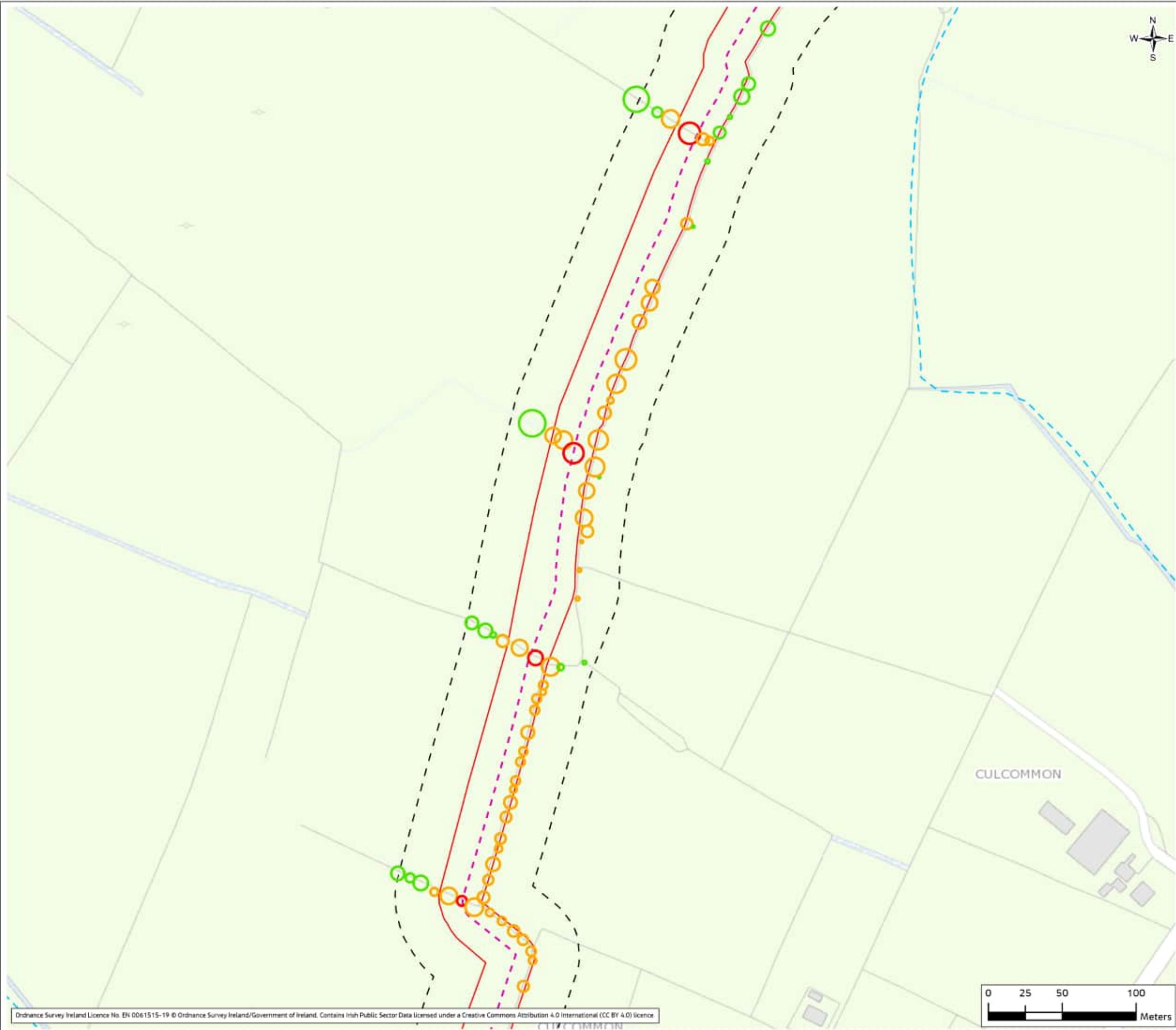
Jacobs No.
321084AH

Client No.
CP966

Drawing No.
321084AH-JAC-ZZ-XX-DR-K-4113

© Copyright 2023 Jacobs Engineering Ireland Limited. The concepts and information contained in this document are the property of Jacobs. Use or copying of this document in whole or in part without the written permission of Jacobs constitutes an infringement of copyright. Limitation: This drawing has been prepared on behalf of, and for the exclusive use of Jacobs' Client, and is subject to, and issued in accordance with, the provisions of the contract between Jacobs and the Client. Jacobs accepts no liability or responsibility whatsoever for, or in respect of, any use of, or reliance upon, this drawing by any third party.

Figure 5.2



Legend

- - - Indicative Proposed Cable Route
- Planning Application Boundary
- Survey Area (Buffer 30m of PAB)
- - - Watercourses

Assessing tree loss

- Retained
- At Risk
- Removed

01	Feb 2024	Final	SMD	PS	PS	SM
Rev	Date	Purpose of revision	Drawn	Check'd	Rev'd	App'd

Client

EirGrid

Jacobs
Merrion House, Merrion Road, Dublin, D04 R2C5, Ireland.
www.jacobs.com

Project

Kildare-Meath Grid Upgrade

Drawing Title

Tree Removal and Retention Plan
(Sheet 3 of 69)

Drawing Status

Final

Scale @ A3

1:2,500

DO NOT SCALE

Jacobs No.

321084AH

Client No.

CP966

Drawing No.

321084AH-JAC-ZZ-XX-DR-K-4114

© Copyright 2023 Jacobs Engineering Ireland Limited. The concepts and information contained in this document are the property of Jacobs. Use or copying of this document in whole or in part without the written permission of Jacobs constitutes an infringement of copyright.
Limitation: This drawing has been prepared on behalf of, and for the exclusive use of Jacobs' Client, and is subject to, and issued in accordance with, the provisions of the contract between Jacobs and the Client. Jacobs accepts no liability or responsibility whatsoever for, or in respect of, any use of, or reliance upon, this drawing by any third party.

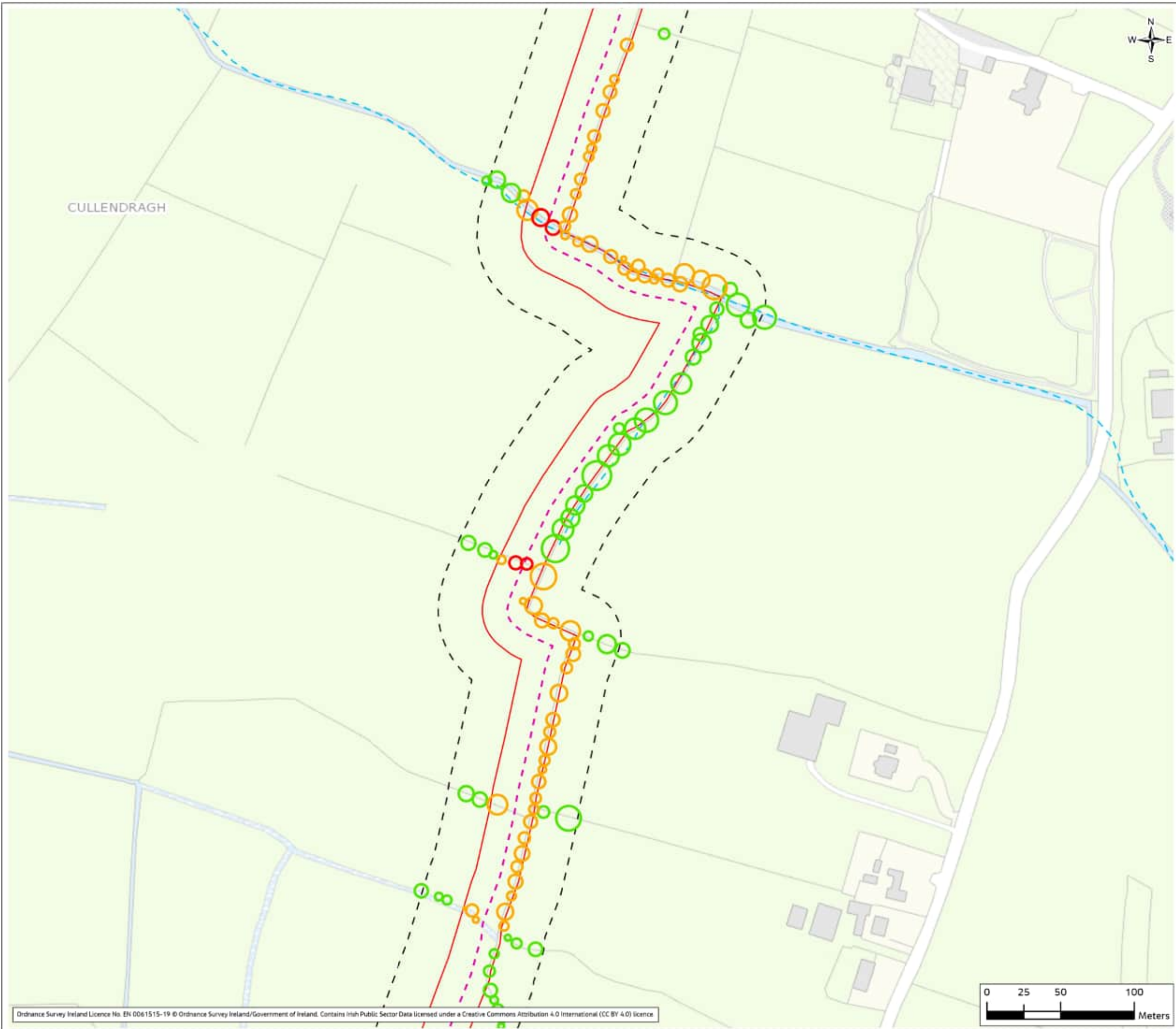
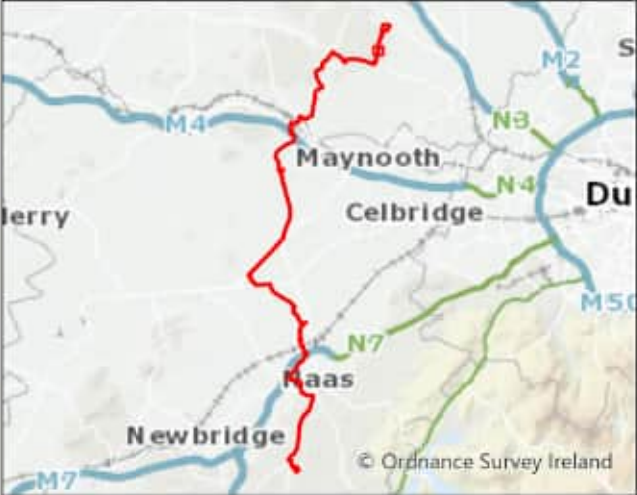


Figure 5.2



Legend

- - - Indicative Proposed Cable Route
- Planning Application Boundary
- Survey Area (Buffer 30m of PAB)
- Watercourses

Assessing tree loss

- Retained
- At Risk
- Removed

01	Feb 2024	Final	SMD	PS	PS	SM
Rev	Date	Purpose of revision	Drawn	Check'd	Rev'd	App'd

Client



Jacobs

Merrion House, Merrion Road, Dublin, D04 R2C5, Ireland.
www.jacobs.com

Project
Kildare-Meath Grid Upgrade

Drawing Title
Tree Removal and Retention Plan
(Sheet 4 of 69)

Drawing Status
Final

Scale @ A3
1:2,500
DO NOT SCALE

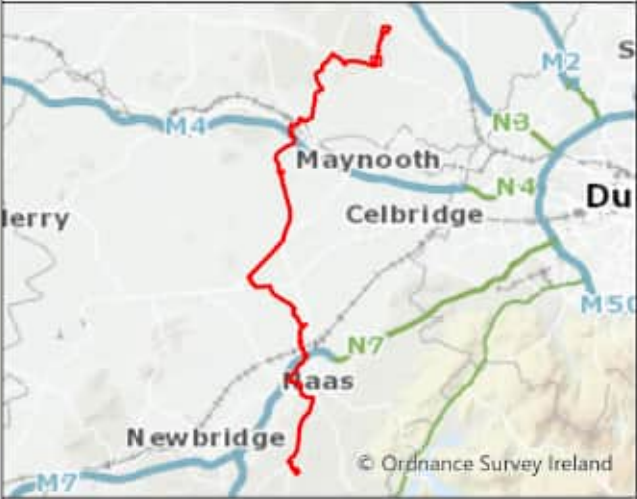
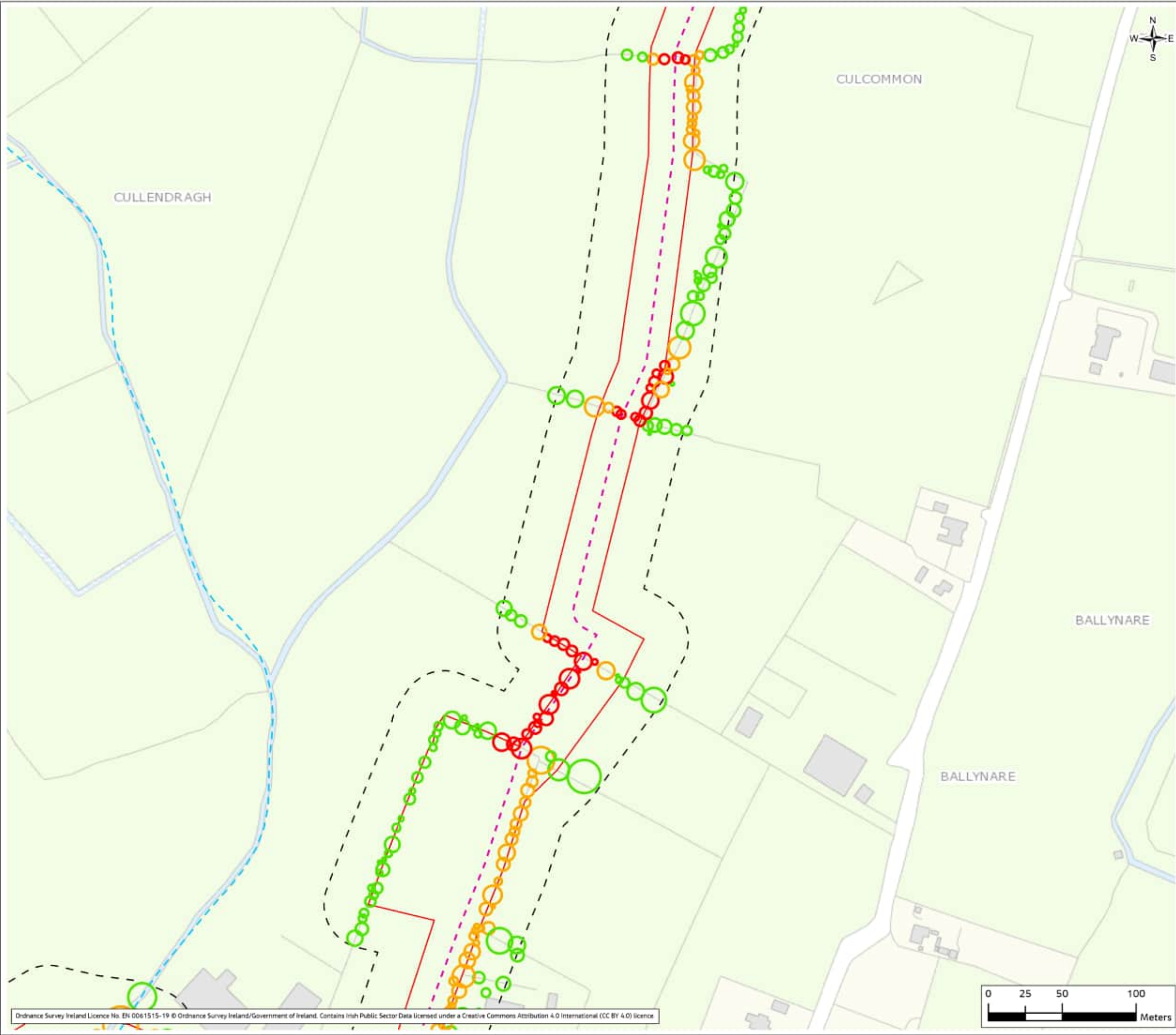
Jacobs No.
321084AH

Client No.
CP966

Drawing No.
321084AH-JAC-ZZ-XX-DR-K-4115

© Copyright 2023 Jacobs Engineering Ireland Limited. The concepts and information contained in this document are the property of Jacobs. Use or copying of this document in whole or in part without the written permission of Jacobs constitutes an infringement of copyright. Limitation: This drawing has been prepared on behalf of, and for the exclusive use of Jacobs' Client, and is subject to, and issued in accordance with, the provisions of the contract between Jacobs and the Client. Jacobs accepts no liability or responsibility whatsoever for, or in respect of, any use of, or reliance upon, this drawing by any third party.

Figure 5.2



Legend

- - - Indicative Proposed Cable Route
- Planning Application Boundary
- - - Survey Area (Buffer 30m of PAB)
- - - Watercourses
- Temporary Construction Compound & Laydown Area

Assessing tree loss

- Retained
- At Risk
- Removed

01	Feb 2024	Final	SMD	PS	PS	SM
Rev	Date	Purpose of revision	Drawn	Check'd	Rev'd	App'd

Client



Jacobs
Merrion House, Merrion Road, Dublin, D04 R2C5, Ireland.
www.jacobs.com

Project
Kildare-Meath Grid Upgrade

Drawing Title
Tree Removal and Retention Plan
(Sheet 5 of 69)

Drawing Status
Final

Scale @ A3
1:2,500
DO NOT SCALE

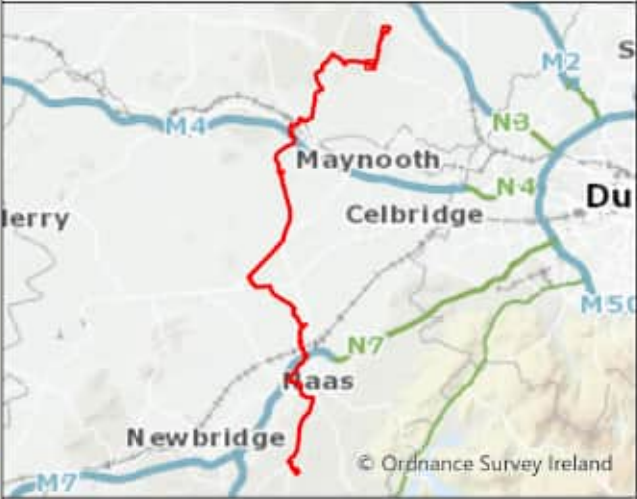
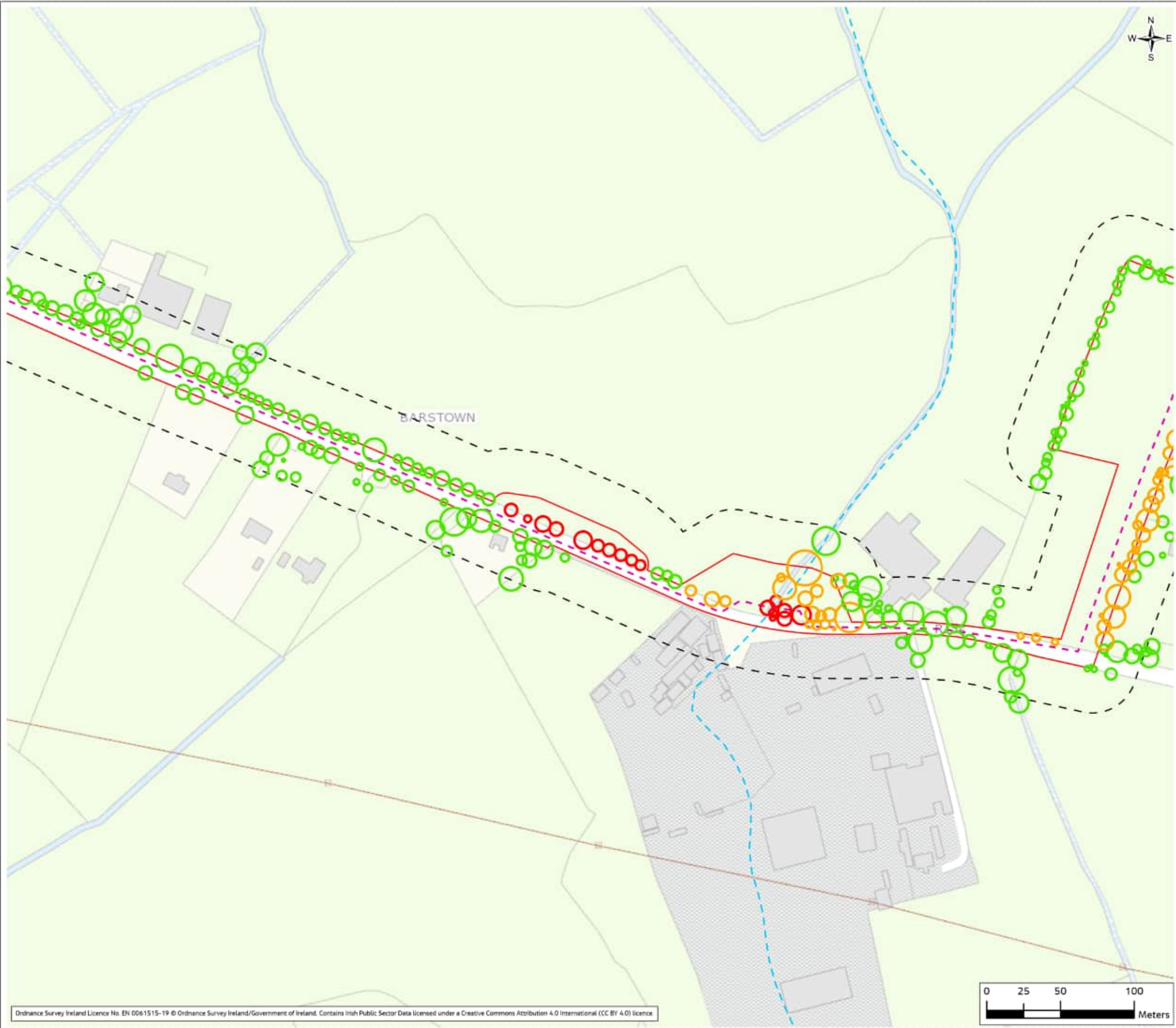
Jacobs No.
321084AH

Client No.
CP966

Drawing No.
321084AH-JAC-ZZ-XX-DR-K-4116

© Copyright 2023 Jacobs Engineering Ireland Limited. The concepts and information contained in this document are the property of Jacobs. Use or copying of this document in whole or in part without the written permission of Jacobs constitutes an infringement of copyright. Limitation: This drawing has been prepared on behalf of, and for the exclusive use of Jacobs' Client, and is subject to, and issued in accordance with, the provisions of the contract between Jacobs and the Client. Jacobs accepts no liability or responsibility whatsoever for, or in respect of, any use of, or reliance upon, this drawing by any third party.

Figure 5.2



Legend

- - - Indicative Proposed Cable Route
- Planning Application Boundary
- Survey Area (Buffer 30m of PAB)
- Watercourses
- Temporary Construction Compound & Laydown Area
- Temporary Passing Bay

Assessing tree loss

- Retained
- At Risk
- Removed

01	Feb 2024	Final	SMD	PS	PS	SM
Rev	Date	Purpose of revision	Drawn	Check'd	Rev'd	App'd

Client



Jacobs

Merrion House, Merrion Road, Dublin, D04 R2C5, Ireland.
www.jacobs.com

Project
Kildare-Meath Grid Upgrade

Drawing Title
Tree Removal and Retention Plan
(Sheet 6 of 69)

Drawing Status
Final

Scale @ A3
1:2,500
DO NOT SCALE

Jacobs No.
321084AH

Client No.
CP966

Drawing No.
321084AH-JAC-ZZ-XX-DR-K-4117

© Copyright 2023 Jacobs Engineering Ireland Limited. The concepts and information contained in this document are the property of Jacobs. Use or copying of this document in whole or in part without the written permission of Jacobs constitutes an infringement of copyright. Limitation: This drawing has been prepared on behalf of, and for the exclusive use of Jacobs' Client, and is subject to, and issued in accordance with, the provisions of the contract between Jacobs and the Client. Jacobs accepts no liability or responsibility whatsoever for, or in respect of, any use of, or reliance upon, this drawing by any third party.



Figure 5.2



Legend

- - - Indicative Proposed Cable Route
- Planning Application Boundary
- Survey Area (Buffer 30m of PAB)
- Watercourses
- Temporary Passing Bay
- Assessing tree loss
- Retained

Rev	Date	Purpose of revision	Drawn	Check'd	Rev'd	App'd
01	Feb 2024	Final	SMD	PS	PS	SM

Client



Jacobs

Merrion House, Merrion Road, Dublin, D04 R2C5, Ireland.
www.jacobs.com

Project
Kildare-Meath Grid Upgrade

Drawing Title
Tree Removal and Retention Plan
(Sheet 7 of 69)

Drawing Status
Final

Scale @ A3
1:2,500
DO NOT SCALE

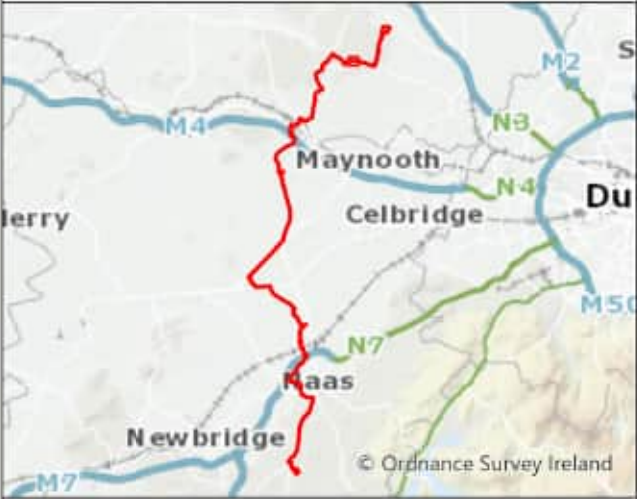
Jacobs No.
321084AH

Client No.
CP966

Drawing No.
321084AH-JAC-ZZ-XX-DR-K-4118

© Copyright 2023 Jacobs Engineering Ireland Limited. The concepts and information contained in this document are the property of Jacobs. Use or copying of this document in whole or in part without the written permission of Jacobs constitutes an infringement of copyright. Limitation: This drawing has been prepared on behalf of, and for the exclusive use of Jacobs' Client, and is subject to, and issued in accordance with, the provisions of the contract between Jacobs and the Client. Jacobs accepts no liability or responsibility whatsoever for, or in respect of, any use of, or reliance upon, this drawing by any third party.

Figure 5.2



- Legend**
- - - Indicative Proposed Cable Route
 - Planning Application Boundary
 - - - Survey Area (Buffer 30m of PAB)
 - - - Watercourses
 - Temporary Passing Bay
 - Assessing tree loss
 - Retained
 - Removed

01	Feb 2024	Final	SMD	PS	PS	SM
Rev	Date	Purpose of revision	Drawn	Check'd	Rev'd	App'd

Client



Jacobs

Merrion House, Merrion Road, Dublin, D04 R2C5, Ireland.
www.jacobs.com

Project
Kildare-Meath Grid Upgrade

Drawing Title
Tree Removal and Retention Plan
(Sheet 8 of 69)

Drawing Status
Final

Scale @ A3
1:2,500
DO NOT SCALE

Jacobs No.
321084AH

Client No.
CP966

Drawing No.
321084AH-JAC-ZZ-XX-DR-K-4119

© Copyright 2023 Jacobs Engineering Ireland Limited. The concepts and information contained in this document are the property of Jacobs. Use or copying of this document in whole or in part without the written permission of Jacobs constitutes an infringement of copyright.
Limitation: This drawing has been prepared on behalf of, and for the exclusive use of Jacobs' Client, and is subject to, and issued in accordance with, the provisions of the contract between Jacobs and the Client. Jacobs accepts no liability or responsibility whatsoever for, or in respect of, any use of, or reliance upon, this drawing by any third party.


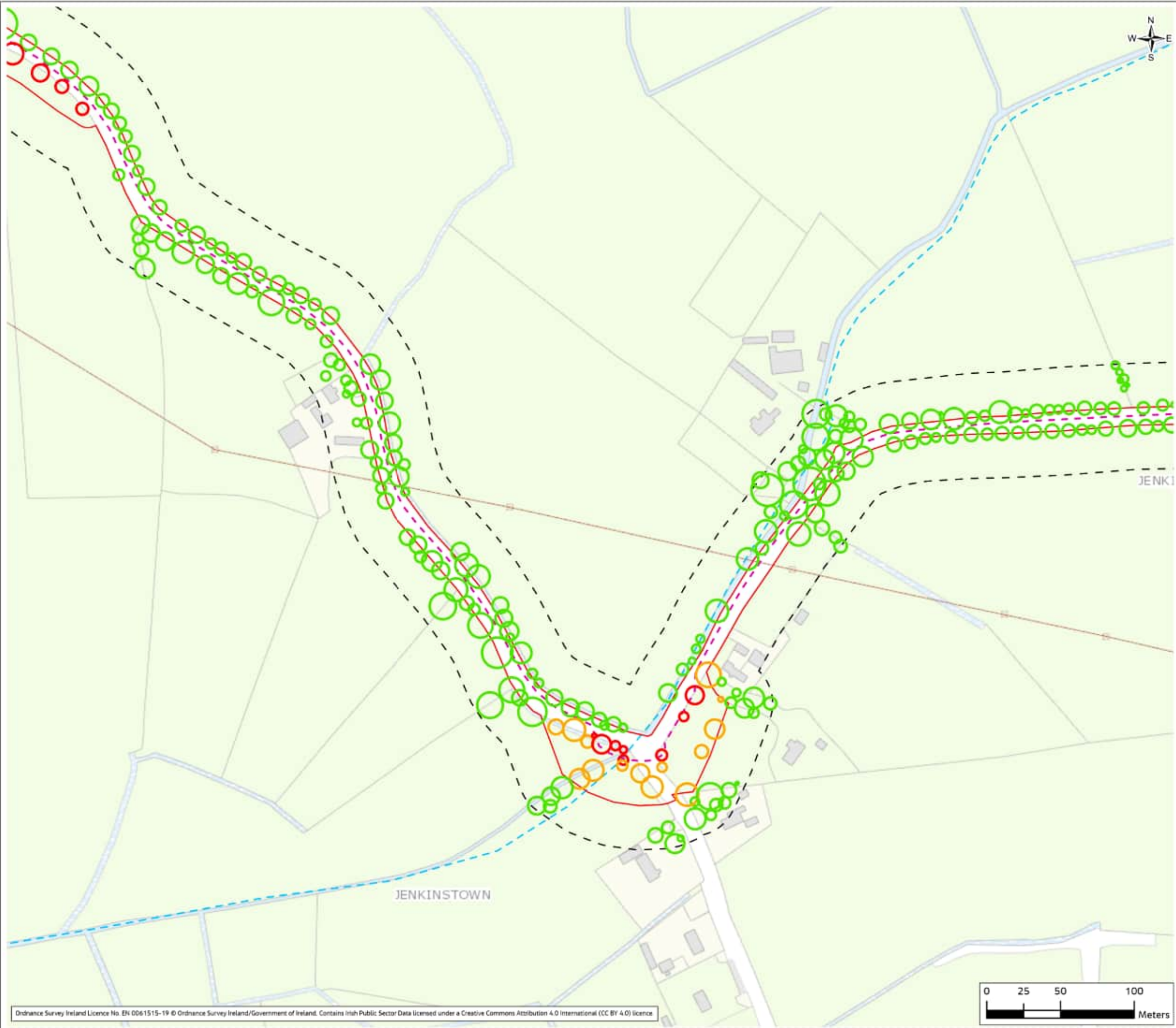


Figure 5.2



Legend

- - - Indicative Proposed Cable Route
- ▭ Planning Application Boundary
- - - Survey Area (Buffer 30m of PAB)
- - - Watercourses
- ▭ Temporary Passing Bay

Assessing tree loss

- ▭ Retained
- ▭ At Risk
- ▭ Removed

01	Feb 2024	Final	SMD	PS	PS	SM
Rev	Date	Purpose of revision	Drawn	Check'd	Rev'd	App'd

Client



Jacobs

Merrion House, Merrion Road, Dublin, D04 R2C5, Ireland.
www.jacobs.com

Project
Kildare-Meath Grid Upgrade

Drawing Title
Tree Removal and Retention Plan
(Sheet 9 of 69)

Drawing Status
Final

Scale @ A3
1:2,500
DO NOT SCALE

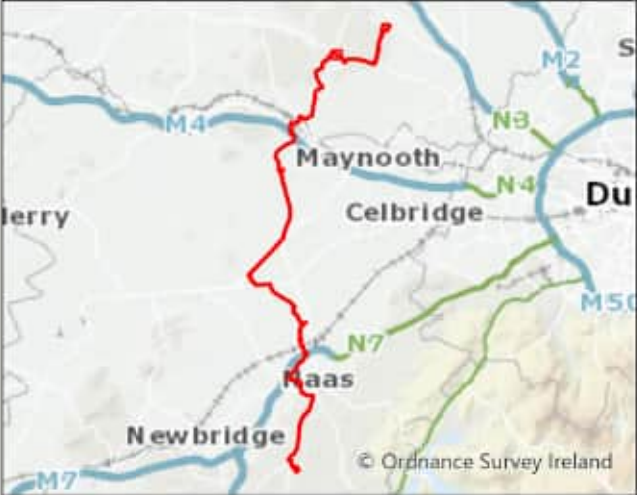
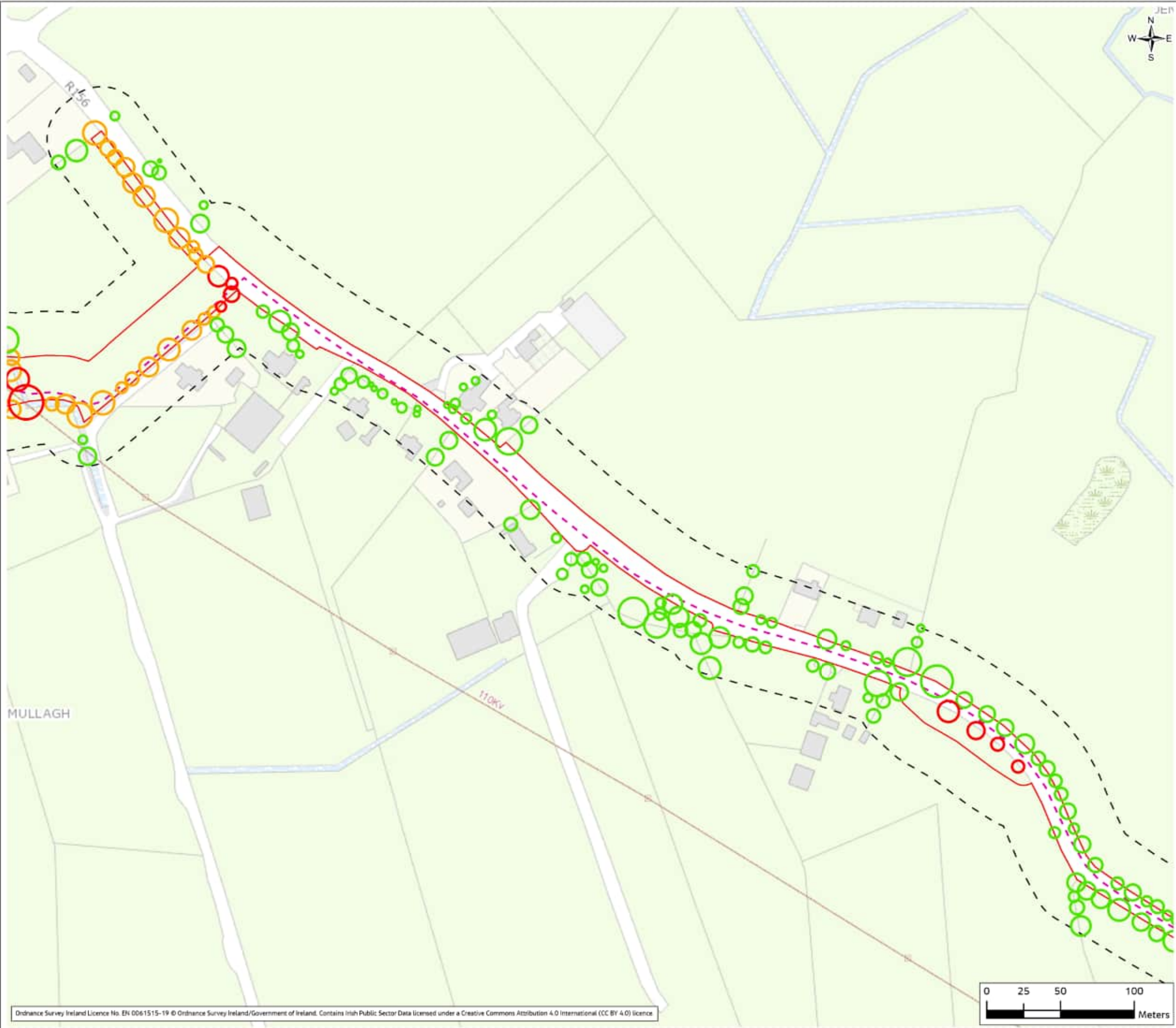
Jacobs No.
321084AH

Client No.
CP966

Drawing No.
321084AH-JAC-ZZ-XX-DR-K-4120

© Copyright 2023 Jacobs Engineering Ireland Limited. The concepts and information contained in this document are the property of Jacobs. Use or copying of this document in whole or in part without the written permission of Jacobs constitutes an infringement of copyright.
Limitation: This drawing has been prepared on behalf of, and for the exclusive use of Jacobs' Client, and is subject to, and issued in accordance with, the provisions of the contract between Jacobs and the Client. Jacobs accepts no liability or responsibility whatsoever for, or in respect of, any use of, or reliance upon, this drawing by any third party.

Figure 5.2



Legend

- - - Indicative Proposed Cable Route
- Planning Application Boundary
- - - Survey Area (Buffer 30m of PAB)
- - - Watercourses
- Temporary Passing Bay

Assessing tree loss

- Retained
- At Risk
- Removed

01	Feb 2024	Final	SMD	PS	PS	SM
Rev	Date	Purpose of revision	Drawn	Check'd	Rev'd	App'd

Client

EirGrid

Jacobs
Merrion House, Merrion Road, Dublin, D04 R2C5, Ireland.
www.jacobs.com

Project

Kildare-Meath Grid Upgrade

Drawing Title

Tree Removal and Retention Plan
(Sheet 10 of 69)

Drawing Status

Final

Scale @ A3

1:2,500

DO NOT SCALE

Jacobs No.

321084AH

Client No.

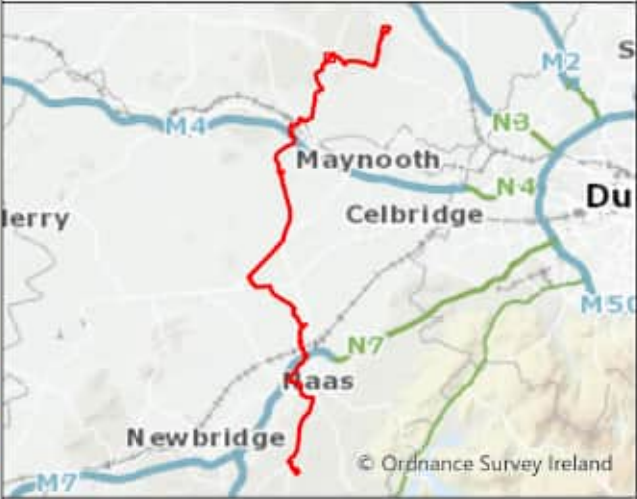
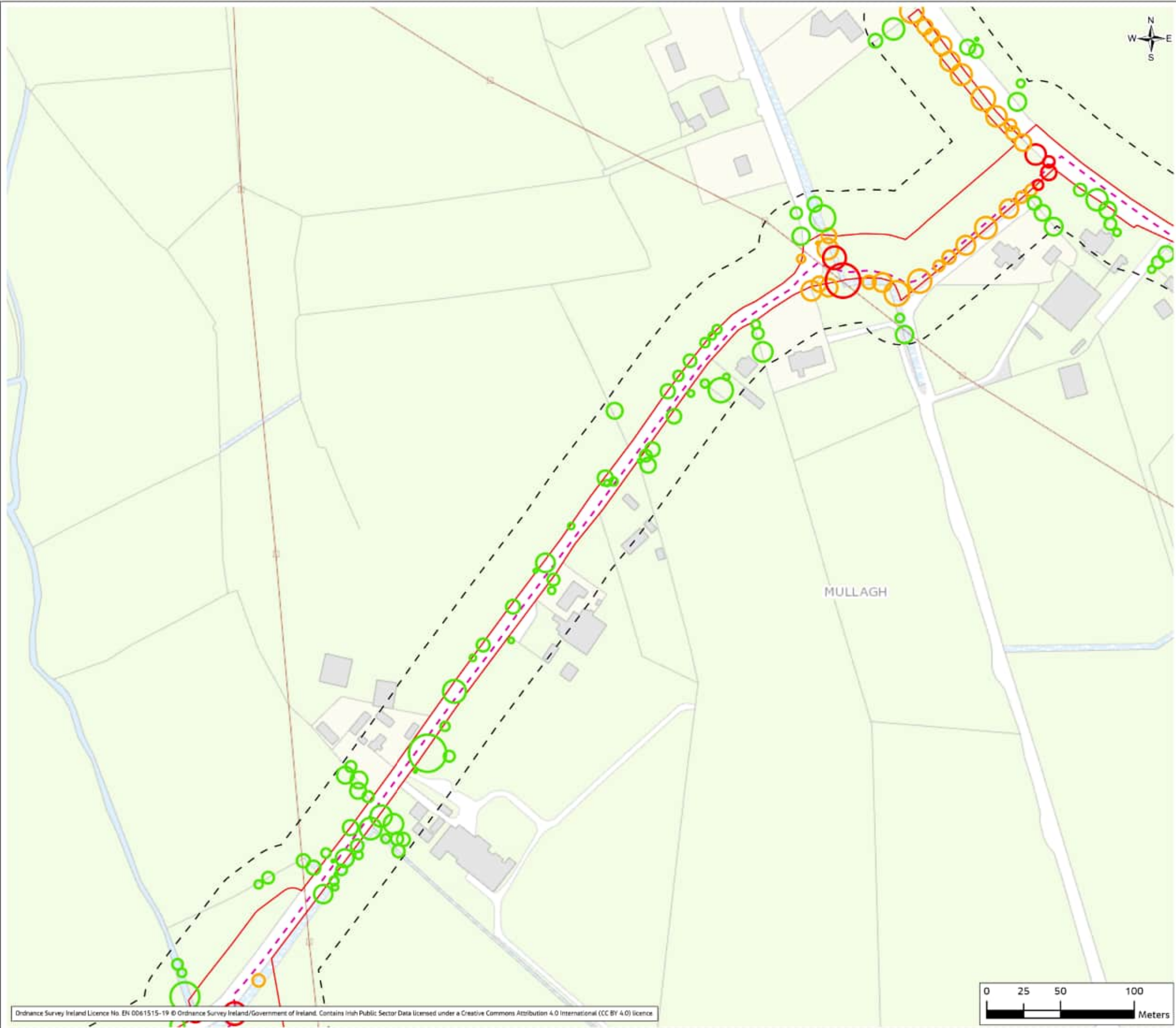
CP966

Drawing No.

321084AH-JAC-ZZ-XX-DR-K-4121

© Copyright 2023 Jacobs Engineering Ireland Limited. The concepts and information contained in this document are the property of Jacobs. Use or copying of this document in whole or in part without the written permission of Jacobs constitutes an infringement of copyright.
Limitation: This drawing has been prepared on behalf of, and for the exclusive use of Jacobs' Client, and is subject to, and issued in accordance with, the provisions of the contract between Jacobs and the Client. Jacobs accepts no liability or responsibility whatsoever for, or in respect of, any use of, or reliance upon, this drawing by any third party.

Figure 5.2



Legend

- - - Indicative Proposed Cable Route
- ▭ Planning Application Boundary
- - - Survey Area (Buffer 30m of PAB)
- - - Watercourses
- ▨ Temporary Passing Bay

Assessing tree loss

- Retained
- At Risk
- Removed

01	Feb 2024	Final	SMD	PS	PS	SM
Rev	Date	Purpose of revision	Drawn	Check'd	Rev'd	App'd

Client



Jacobs
Merrion House, Merrion Road, Dublin, D04 R2C5, Ireland.
www.jacobs.com

Project
Kildare-Meath Grid Upgrade

Drawing Title
Tree Removal and Retention Plan
(Sheet 11 of 69)

Drawing Status
Final

Scale @ A3
1:2,500
DO NOT SCALE

Jacobs No.
321084AH

Client No.
CP966

Drawing No.
321084AH-JAC-ZZ-XX-DR-K-4122

© Copyright 2023 Jacobs Engineering Ireland Limited. The concepts and information contained in this document are the property of Jacobs. Use or copying of this document in whole or in part without the written permission of Jacobs constitutes an infringement of copyright.
Limitation: This drawing has been prepared on behalf of, and for the exclusive use of Jacobs' Client, and is subject to, and issued in accordance with, the provisions of the contract between Jacobs and the Client. Jacobs accepts no liability or responsibility whatsoever for, or in respect of, any use of, or reliance upon, this drawing by any third party.


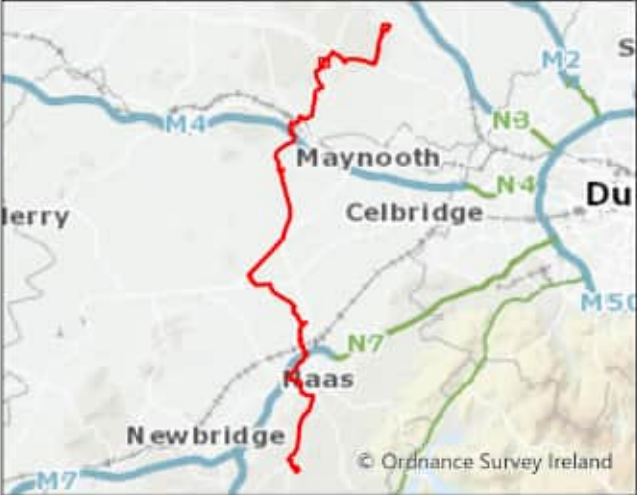
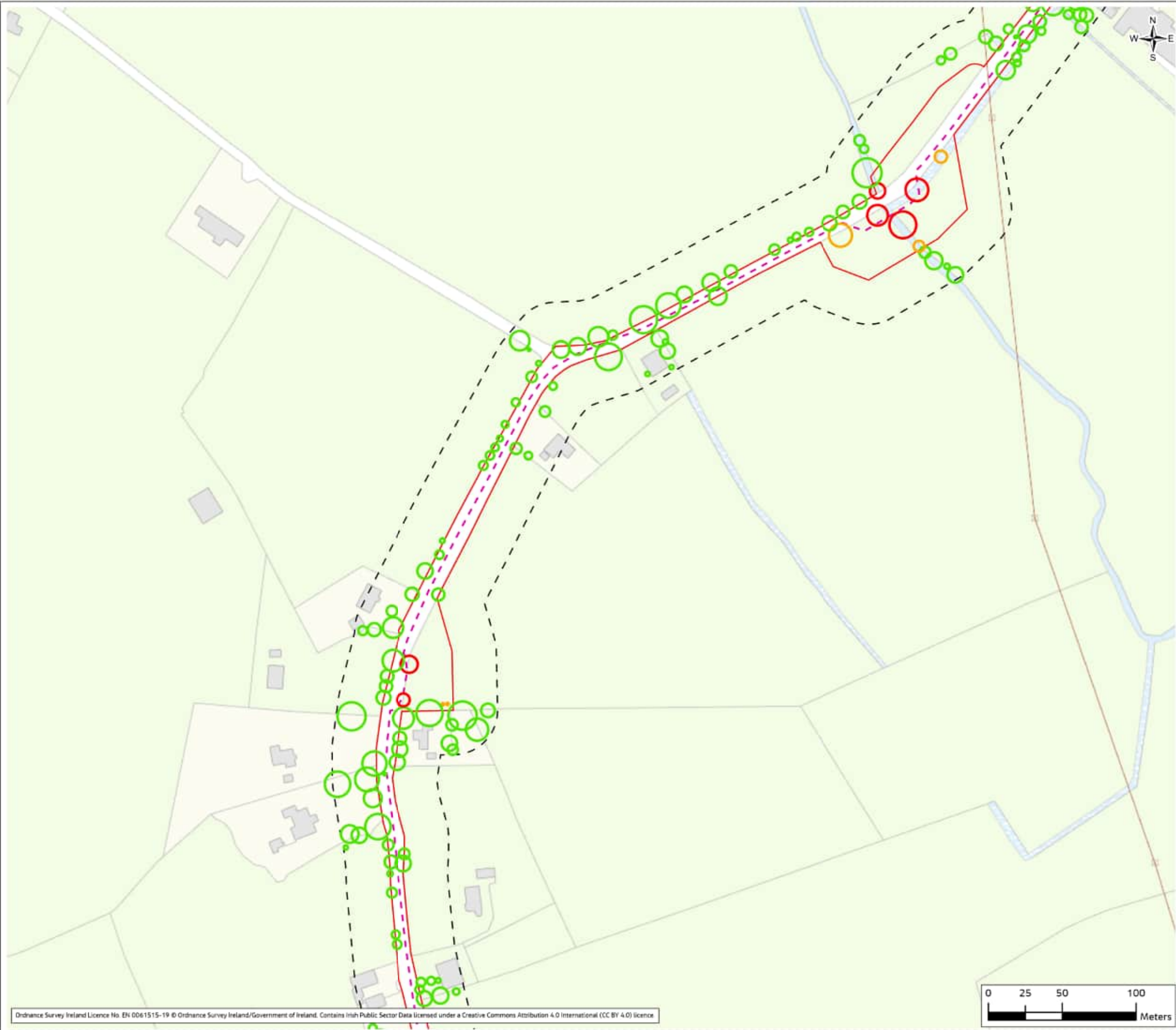


Figure 5.2



Legend

- - - Indicative Proposed Cable Route
- Planning Application Boundary
- - - Survey Area (Buffer 30m of PAB)
- - - Watercourses
- Temporary Passing Bay

Assessing tree loss

- Retained
- At Risk
- Removed

01	Feb 2024	Final	SMD	PS	PS	SM
Rev	Date	Purpose of revision	Drawn	Check'd	Rev'd	App'd

Client



Jacobs
Merrion House, Merrion Road, Dublin, D04 R2C5, Ireland.
www.jacobs.com

Project
Kildare-Meath Grid Upgrade

Drawing Title
Tree Removal and Retention Plan
(Sheet 12 of 69)

Drawing Status
Final


Scale @ A3
1:2,500
DO NOT SCALE

Jacobs No.
321084AH

Client No.
CP966

Drawing No.
321084AH-JAC-ZZ-XX-DR-K-4123

© Copyright 2023 Jacobs Engineering Ireland Limited. The concepts and information contained in this document are the property of Jacobs. Use or copying of this document in whole or in part without the written permission of Jacobs constitutes an infringement of copyright.
Limitation: This drawing has been prepared on behalf of, and for the exclusive use of Jacobs' Client, and is subject to, and issued in accordance with, the provisions of the contract between Jacobs and the Client. Jacobs accepts no liability or responsibility whatsoever for, or in respect of, any use of, or reliance upon, this drawing by any third party.



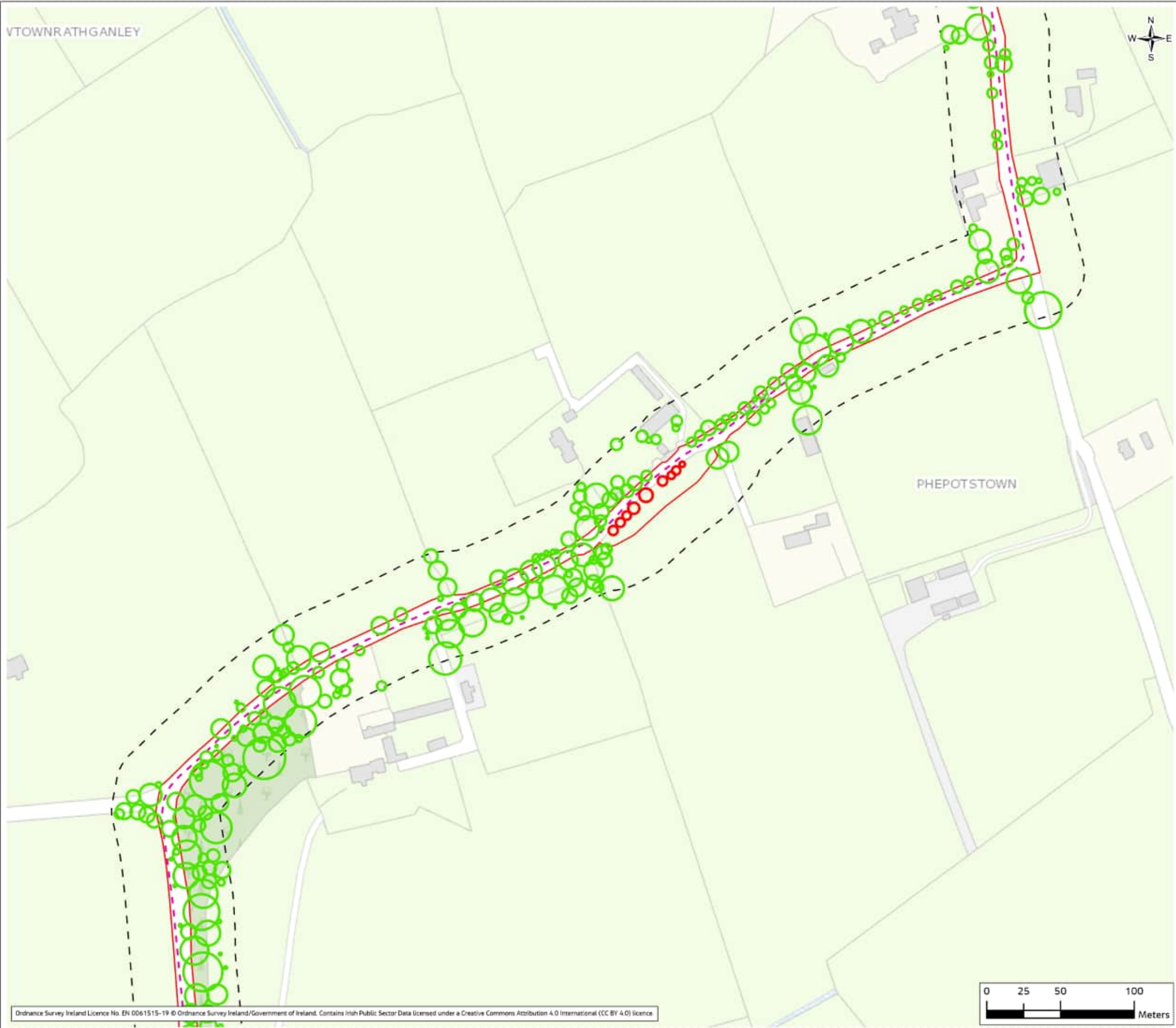
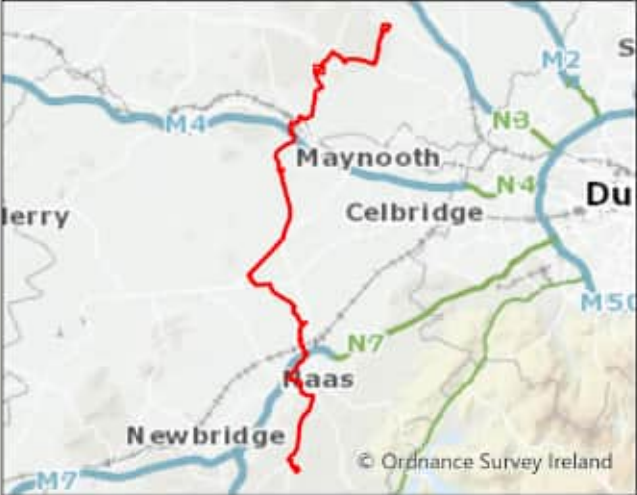


Figure 5.2



Legend

- - - Indicative Proposed Cable Route
- ▭ Planning Application Boundary
- ▭ Survey Area (Buffer 30m of PAB)
- - - Watercourses
- ▭ Temporary Passing Bay

Assessing tree loss

- ▭ Retained
- ▭ Removed

01	Feb 2024	Final	SMD	PS	PS	SM
Rev	Date	Purpose of revision	Drawn	Check'd	Rev'd	App'd

Client

EirGrid

Jacobs
Merrion House, Merrion Road, Dublin, D04 R2C5, Ireland.
www.jacobs.com

Project

Kildare-Meath Grid Upgrade

Drawing Title

Tree Removal and Retention Plan
(Sheet 13 of 69)

Drawing Status

Final

Scale @ A3

1:2,500

DO NOT SCALE

Jacobs No.

321084AH

Client No.

CP966

Drawing No.

321084AH-JAC-ZZ-XX-DR-K-4124

© Copyright 2023 Jacobs Engineering Ireland Limited. The concepts and information contained in this document are the property of Jacobs. Use or copying of this document in whole or in part without the written permission of Jacobs constitutes an infringement of copyright.
Limitation: This drawing has been prepared on behalf of, and for the exclusive use of Jacobs' Client, and is subject to, and issued in accordance with, the provisions of the contract between Jacobs and the Client. Jacobs accepts no liability or responsibility whatsoever for, or in respect of, any use of, or reliance upon, this drawing by any third party.



Ordnance Survey Ireland Licence No. EN 0061515-19 © Ordnance Survey Ireland/Government of Ireland. Contains Irish Public Sector Data licensed under a Creative Commons Attribution 4.0 International (CC BY 4.0) licence




Figure 5.2



Legend

- - - Indicative Proposed Cable Route
- Planning Application Boundary
- Survey Area (Buffer 30m of PAB)
- Watercourses
- Temporary Passing Bay

Assessing tree loss

- Retained
- Removed

01	Feb 2024	Final	SMD	PS	PS	SM
Rev	Date	Purpose of revision	Drawn	Check'd	Rev'd	App'd

Client



Jacobs

Merrion House, Merrion Road, Dublin, D04 R2C5, Ireland.
www.jacobs.com

Project
Kildare-Meath Grid Upgrade

Drawing Title
Tree Removal and Retention Plan
(Sheet 14 of 69)

Drawing Status
Final

Scale @ A3
1:2,500
DO NOT SCALE

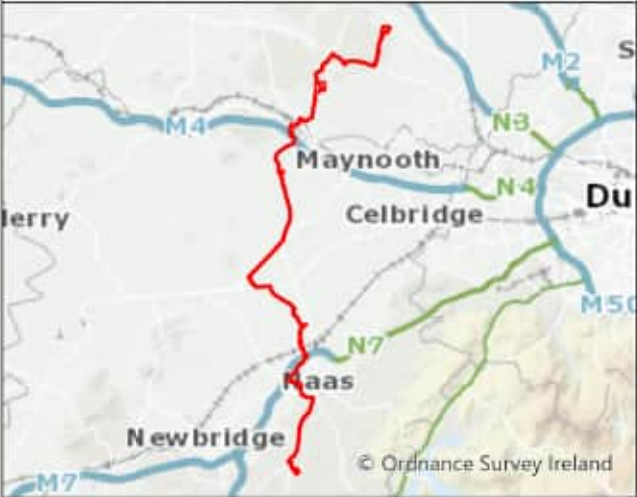
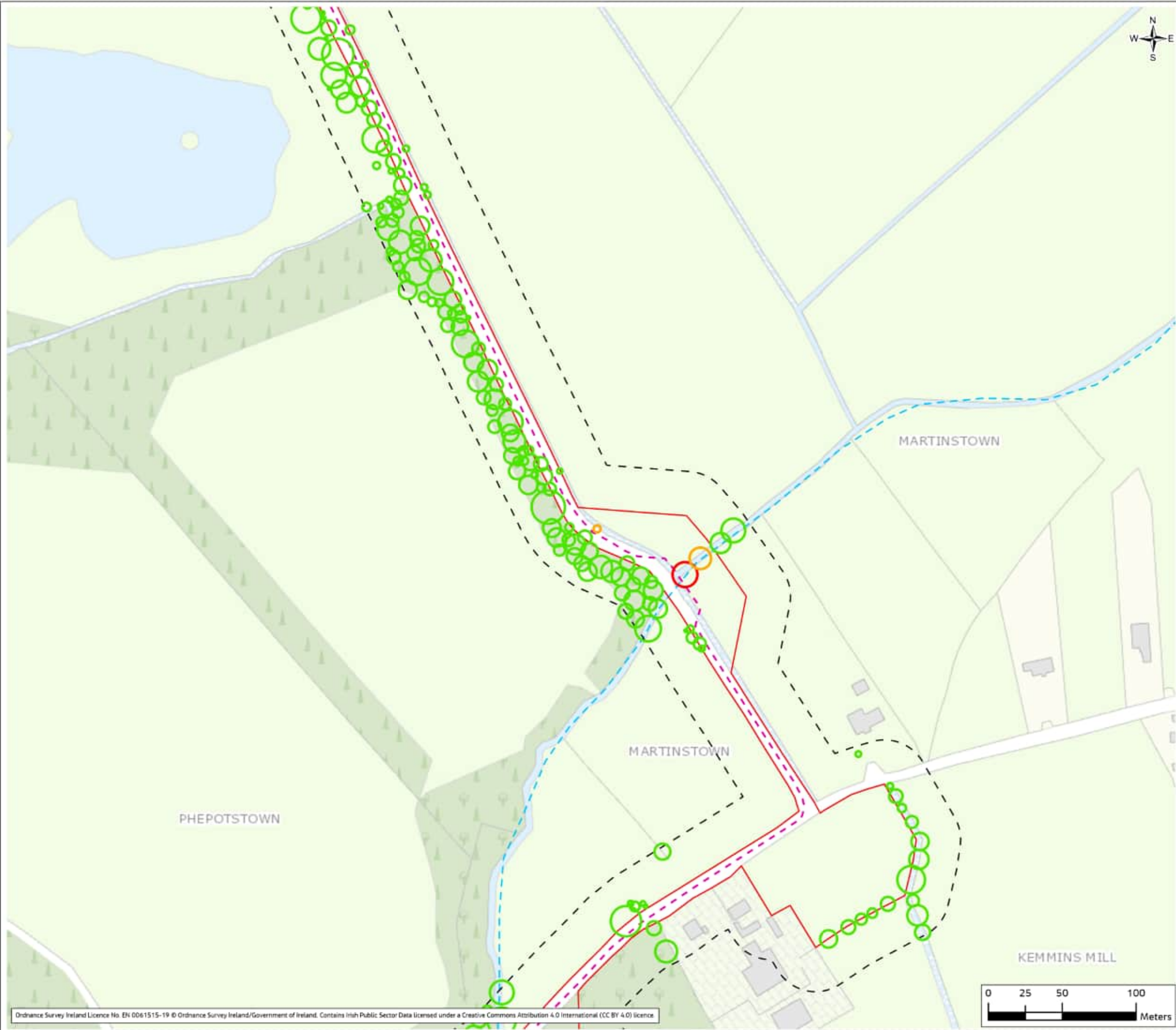
Jacobs No.
321084AH

Client No.
CP966

Drawing No.
321084AH-JAC-ZZ-XX-DR-K-4125

© Copyright 2023 Jacobs Engineering Ireland Limited. The concepts and information contained in this document are the property of Jacobs. Use or copying of this document in whole or in part without the written permission of Jacobs constitutes an infringement of copyright.
Limitation: This drawing has been prepared on behalf of, and for the exclusive use of Jacobs' Client, and is subject to, and issued in accordance with, the provisions of the contract between Jacobs and the Client. Jacobs accepts no liability or responsibility whatsoever for, or in respect of, any use of, or reliance upon, this drawing by any third party.

Figure 5.2



Legend

- - - Indicative Proposed Cable Route
- Planning Application Boundary
- - - Survey Area (Buffer 30m of PAB)
- - - Watercourses
- Temporary Construction Compound & Laydown Area

Assessing tree loss

- Retained
- At Risk
- Removed

01	Feb 2024	Final	SMD	PS	PS	SM
Rev	Date	Purpose of revision	Drawn	Check'd	Rev'd	App'd

Client



Jacobs

Merrion House, Merrion Road, Dublin, D04 R2C5, Ireland.
www.jacobs.com

Project

Kildare-Meath Grid Upgrade

Drawing Title

Tree Removal and Retention Plan
(Sheet 15 of 69)

Drawing Status

Final

Scale @ A3

1:2,500

DO NOT SCALE

Jacobs No.

321084AH

Client No.

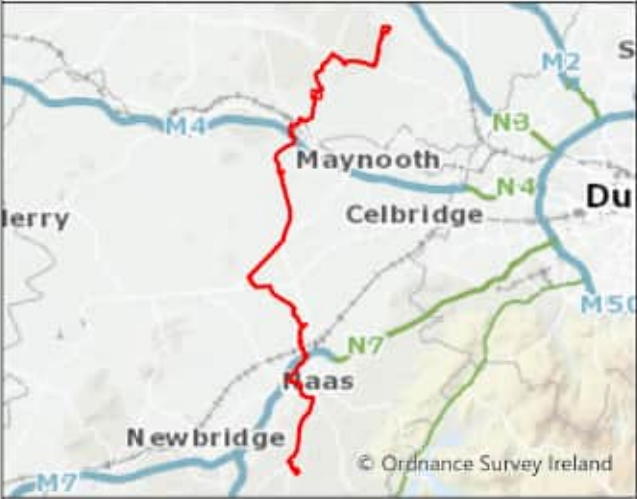
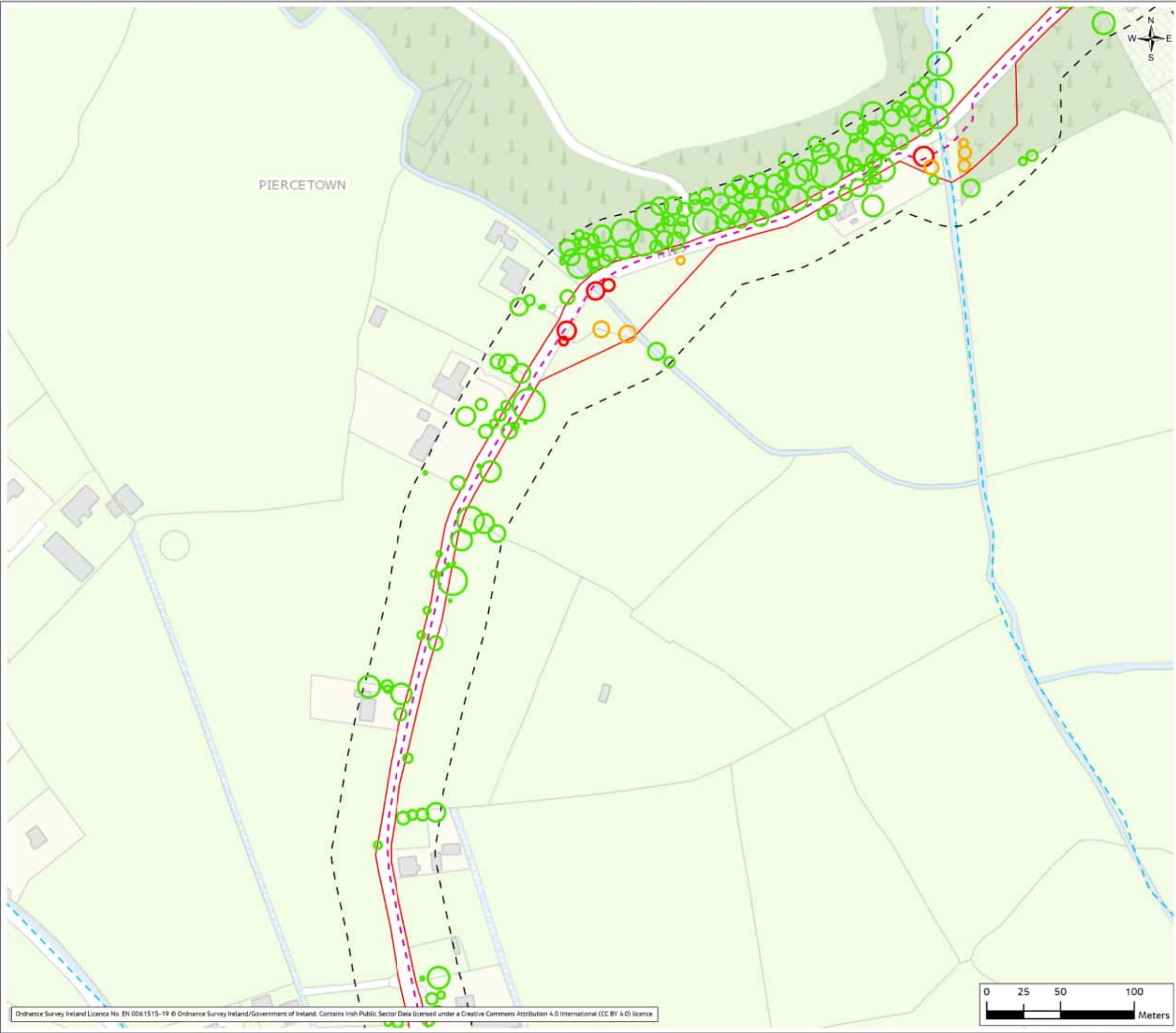
CP966

Drawing No.

321084AH-JAC-ZZ-XX-DR-K-4126

© Copyright 2023 Jacobs Engineering Ireland Limited. The concepts and information contained in this document are the property of Jacobs. Use or copying of this document in whole or in part without the written permission of Jacobs constitutes an infringement of copyright. Limitation: This drawing has been prepared on behalf of, and for the exclusive use of Jacobs' Client, and is subject to, and issued in accordance with, the provisions of the contract between Jacobs and the Client. Jacobs accepts no liability or responsibility whatsoever for, or in respect of, any use of, or reliance upon, this drawing by any third party.

Figure 5.2



Legend

- - - Indicative Proposed Cable Route
- Planning Application Boundary
- - - Survey Area (Buffer 30m of PAB)
- - - Watercourses
- Temporary Passing Bay

Assessing tree loss

- Retained
- At Risk
- Removed

01	Feb 2024	Final	SMD	PS	PS	SM
Rev	Date	Purpose of revision	Drawn	Check'd	Rev'd	App'd

Client



Jacobs

Merrion House, Merrion Road, Dublin, D04 R2C5, Ireland.
www.jacobs.com

Project
Kildare-Meath Grid Upgrade

Drawing Title
Tree Removal and Retention Plan
(Sheet 16 of 69)

Drawing Status
Final

Scale @ A3
1:2,500
DO NOT SCALE

Jacobs No.
321084AH

Client No.
CP966

Drawing No.
321084AH-JAC-ZZ-XX-DR-K-4127

© Copyright 2023 Jacobs Engineering Ireland Limited. The concepts and information contained in this document are the property of Jacobs. Use or copying of this document in whole or in part without the written permission of Jacobs constitutes an infringement of copyright. Limitation: This drawing has been prepared on behalf of, and for the exclusive use of Jacobs' Client, and is subject to, and issued in accordance with, the provisions of the contract between Jacobs and the Client. Jacobs accepts no liability or responsibility whatsoever for, or in respect of, any use of, or reliance upon, this drawing by any third party.

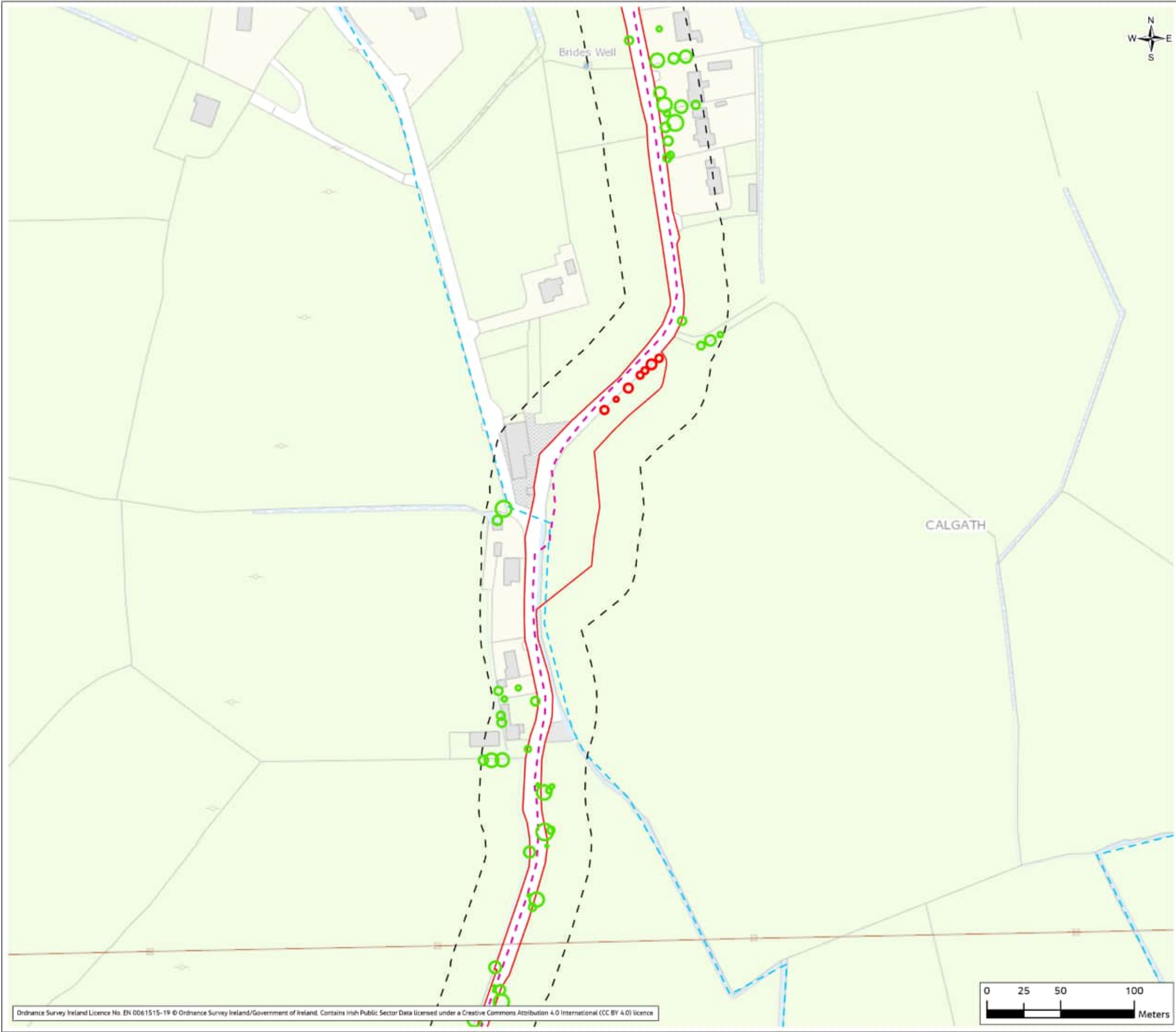
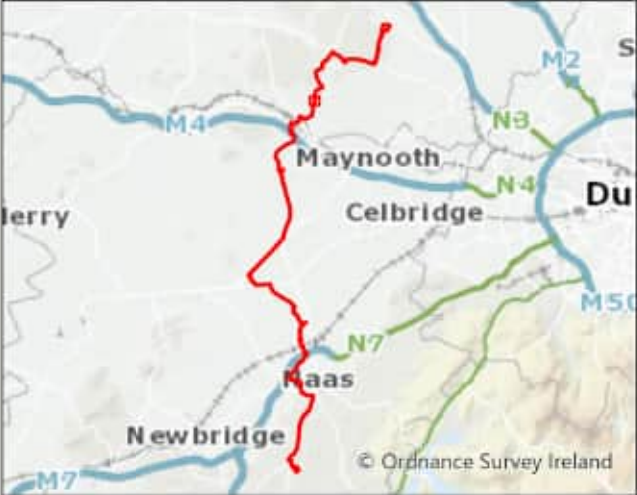


Figure 5.2



Legend

- - - Indicative Proposed Cable Route
- Planning Application Boundary
- - - Survey Area (Buffer 30m of PAB)
- - - Watercourses
- Temporary Passing Bay

Assessing tree loss

- Retained
- Removed

01	Feb 2024	Final	SMD	PS	PS	SM
Rev	Date	Purpose of revision	Drawn	Check'd	Rev'd	App'd

Client



Jacobs
Merrion House, Merrion Road, Dublin, D04 R2C5, Ireland.
www.jacobs.com

Project
Kildare-Meath Grid Upgrade

Drawing Title
Tree Removal and Retention Plan
(Sheet 17 of 69)

Drawing Status
Final

Scale @ A3
1:2,500
DO NOT SCALE

Jacobs No.
321084AH

Client No.
CP966

Drawing No.
321084AH-JAC-ZZ-XX-DR-K-4128

© Copyright 2023 Jacobs Engineering Ireland Limited. The concepts and information contained in this document are the property of Jacobs. Use or copying of this document in whole or in part without the written permission of Jacobs constitutes an infringement of copyright.
Limitation: This drawing has been prepared on behalf of, and for the exclusive use of Jacobs' Client, and is subject to, and issued in accordance with, the provisions of the contract between Jacobs and the Client. Jacobs accepts no liability or responsibility whatsoever for, or in respect of, any use of, or reliance upon, this drawing by any third party.

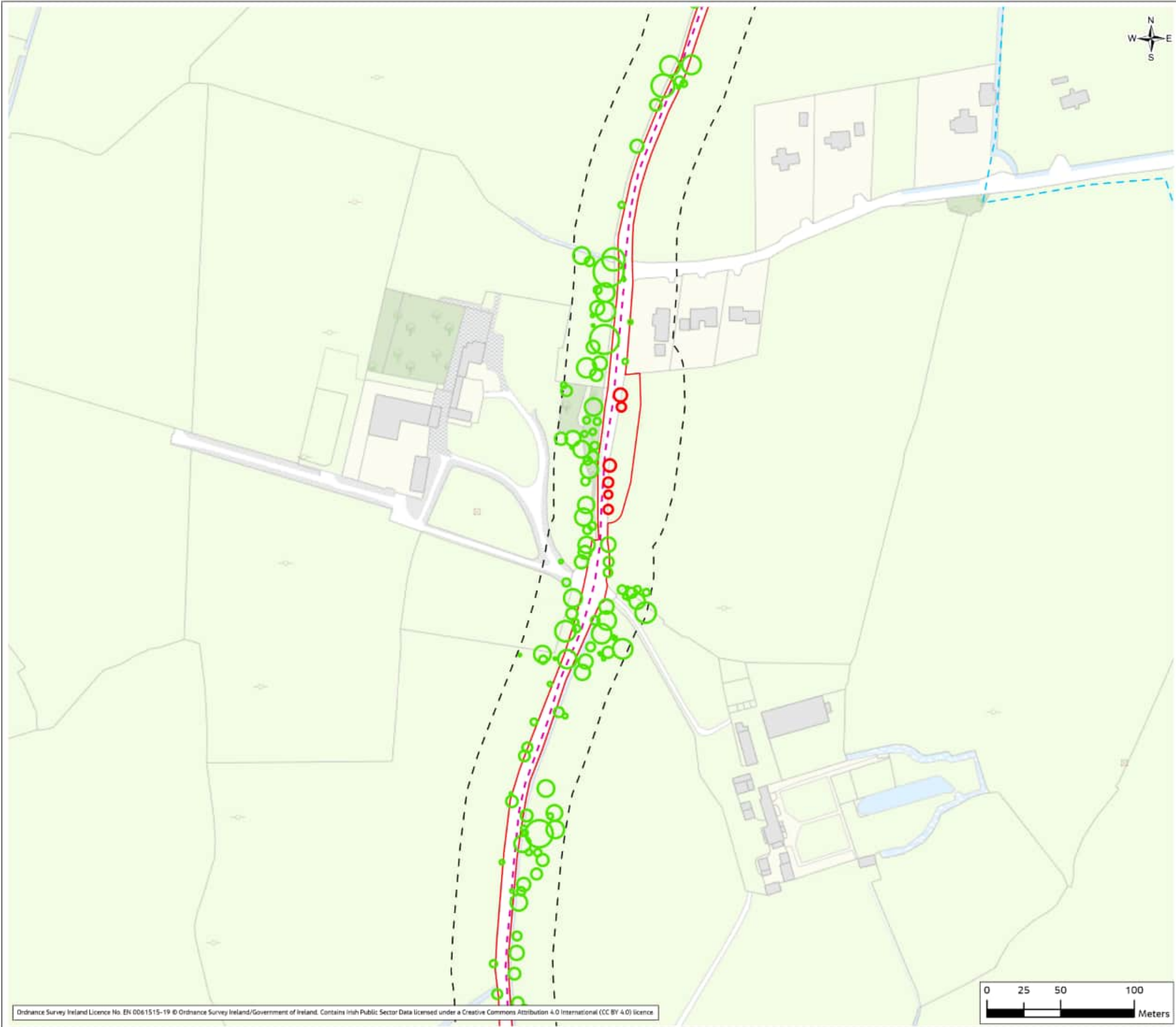
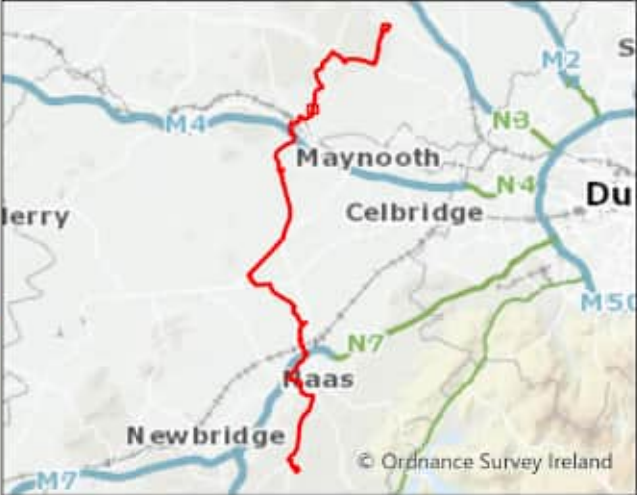


Figure 5.2



Legend

- - - Indicative Proposed Cable Route
- ▭ Planning Application Boundary
- - - Survey Area (Buffer 30m of PAB)
- - - Watercourses
- ▨ Temporary Passing Bay

Assessing tree loss

- ▭ Retained
- ▭ Removed

01	Feb 2024	Final	SMD	PS	PS	SM
Rev	Date	Purpose of revision	Drawn	Check'd	Rev'd	App'd

Client



Jacobs
Merrion House, Merrion Road, Dublin, D04 R2C5, Ireland.
www.jacobs.com

Project
Kildare-Meath Grid Upgrade

Drawing Title
Tree Removal and Retention Plan
(Sheet 18 of 69)

Drawing Status
Final

Scale @ A3
1:2,500
DO NOT SCALE

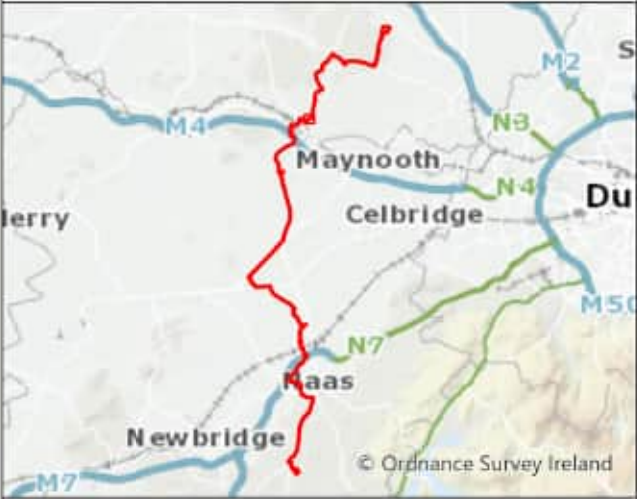
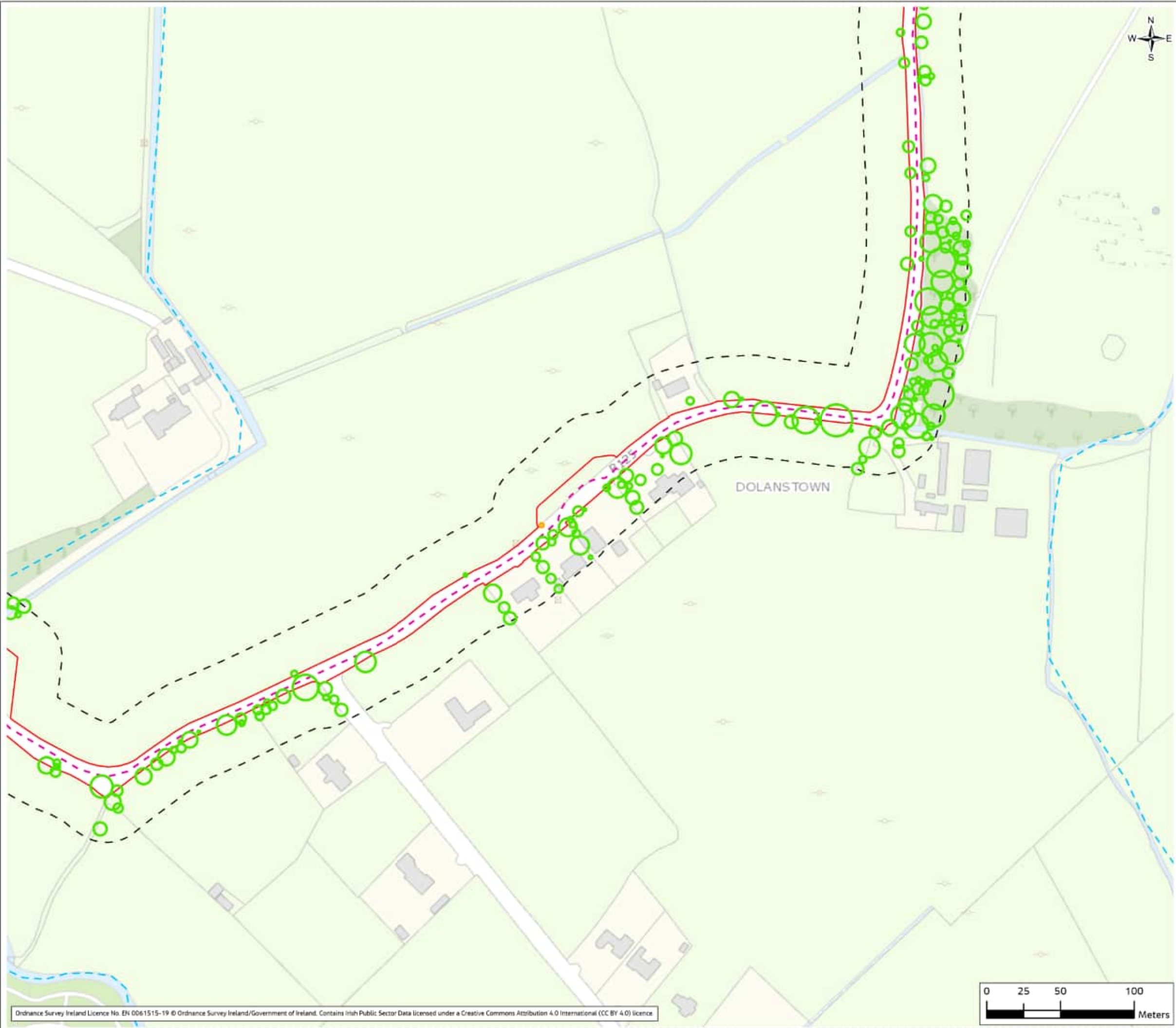
Jacobs No.
321084AH

Client No.
CP966

Drawing No.
321084AH-JAC-ZZ-XX-DR-K-4129

© Copyright 2023 Jacobs Engineering Ireland Limited. The concepts and information contained in this document are the property of Jacobs. Use or copying of this document in whole or in part without the written permission of Jacobs constitutes an infringement of copyright.
Limitation: This drawing has been prepared on behalf of, and for the exclusive use of Jacobs' Client, and is subject to, and issued in accordance with, the provisions of the contract between Jacobs and the Client. Jacobs accepts no liability or responsibility whatsoever for, or in respect of, any use of, or reliance upon, this drawing by any third party.

Figure 5.2



Legend

- - - Indicative Proposed Cable Route
- Planning Application Boundary
- - - Survey Area (Buffer 30m of PAB)
- - - Watercourses

Assessing tree loss

- Retained
- At Risk

01	Feb 2024	Final	SMD	PS	PS	SM
Rev	Date	Purpose of revision	Drawn	Check'd	Rev'd	App'd

Client

EirGrid

Jacobs
Merrion House, Merrion Road, Dublin, D04 R2C5, Ireland.
www.jacobs.com

Project

Kildare-Meath Grid Upgrade

Drawing Title

Tree Removal and Retention Plan
(Sheet 19 of 69)

Drawing Status

Final

Scale @ A3

1:2,500

DO NOT SCALE

Jacobs No.

321084AH

Client No.

CP966

Drawing No.

321084AH-JAC-ZZ-XX-DR-K-4130

© Copyright 2023 Jacobs Engineering Ireland Limited. The concepts and information contained in this document are the property of Jacobs. Use or copying of this document in whole or in part without the written permission of Jacobs constitutes an infringement of copyright. Limitation: This drawing has been prepared on behalf of, and for the exclusive use of Jacobs' Client, and is subject to, and issued in accordance with, the provisions of the contract between Jacobs and the Client. Jacobs accepts no liability or responsibility whatsoever for, or in respect of, any use of, or reliance upon, this drawing by any third party.




Figure 5.2

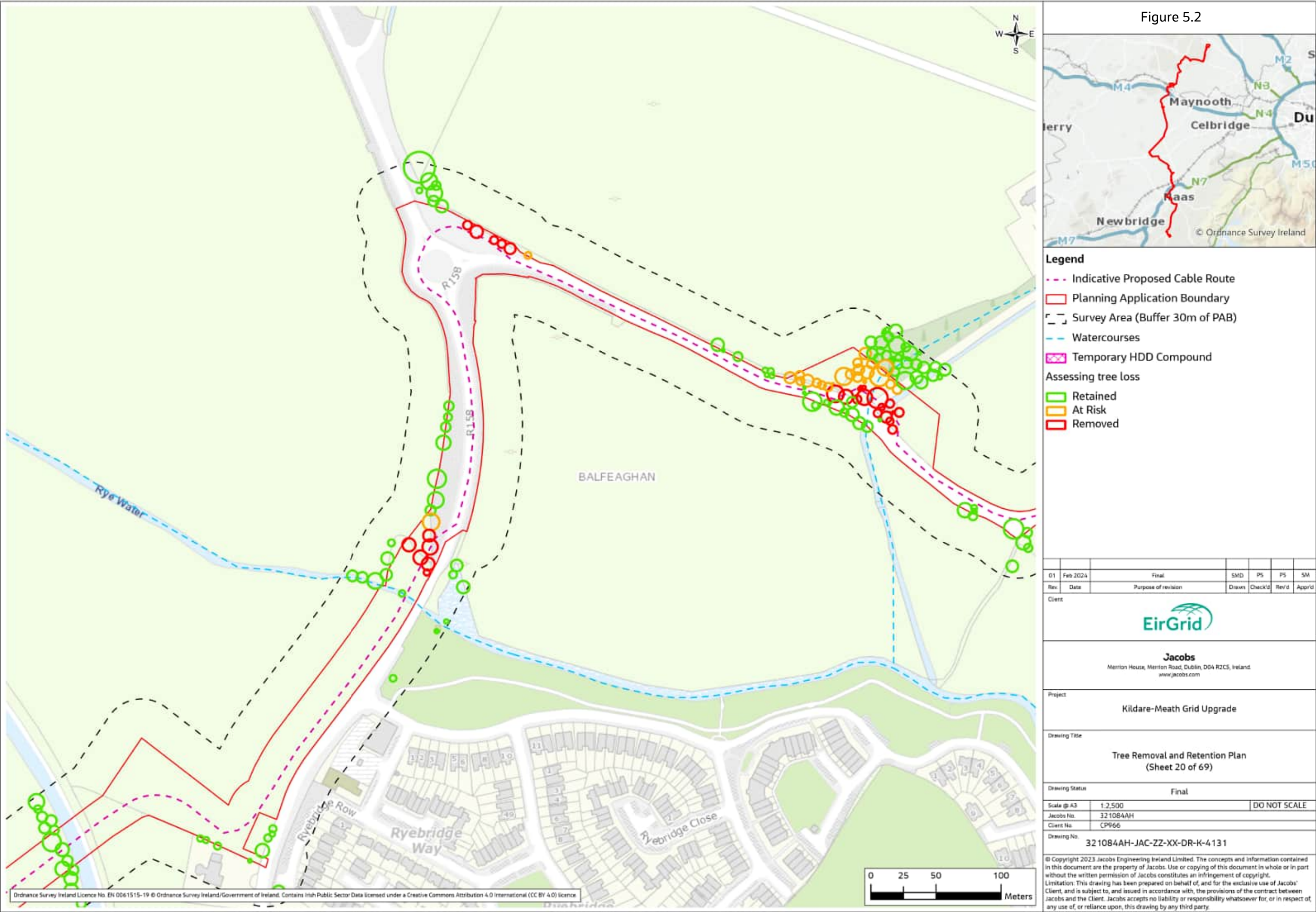
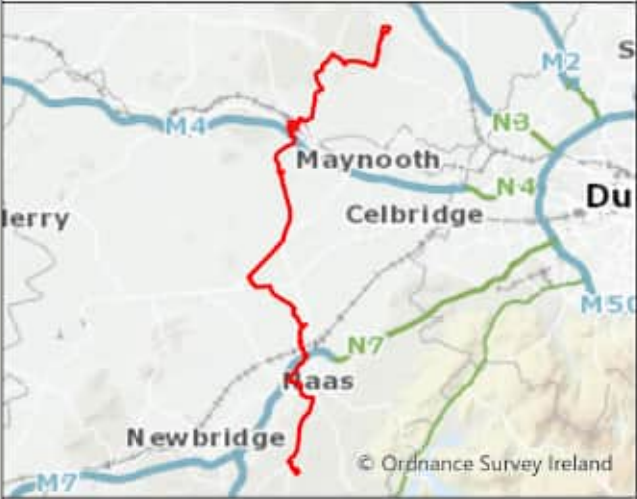
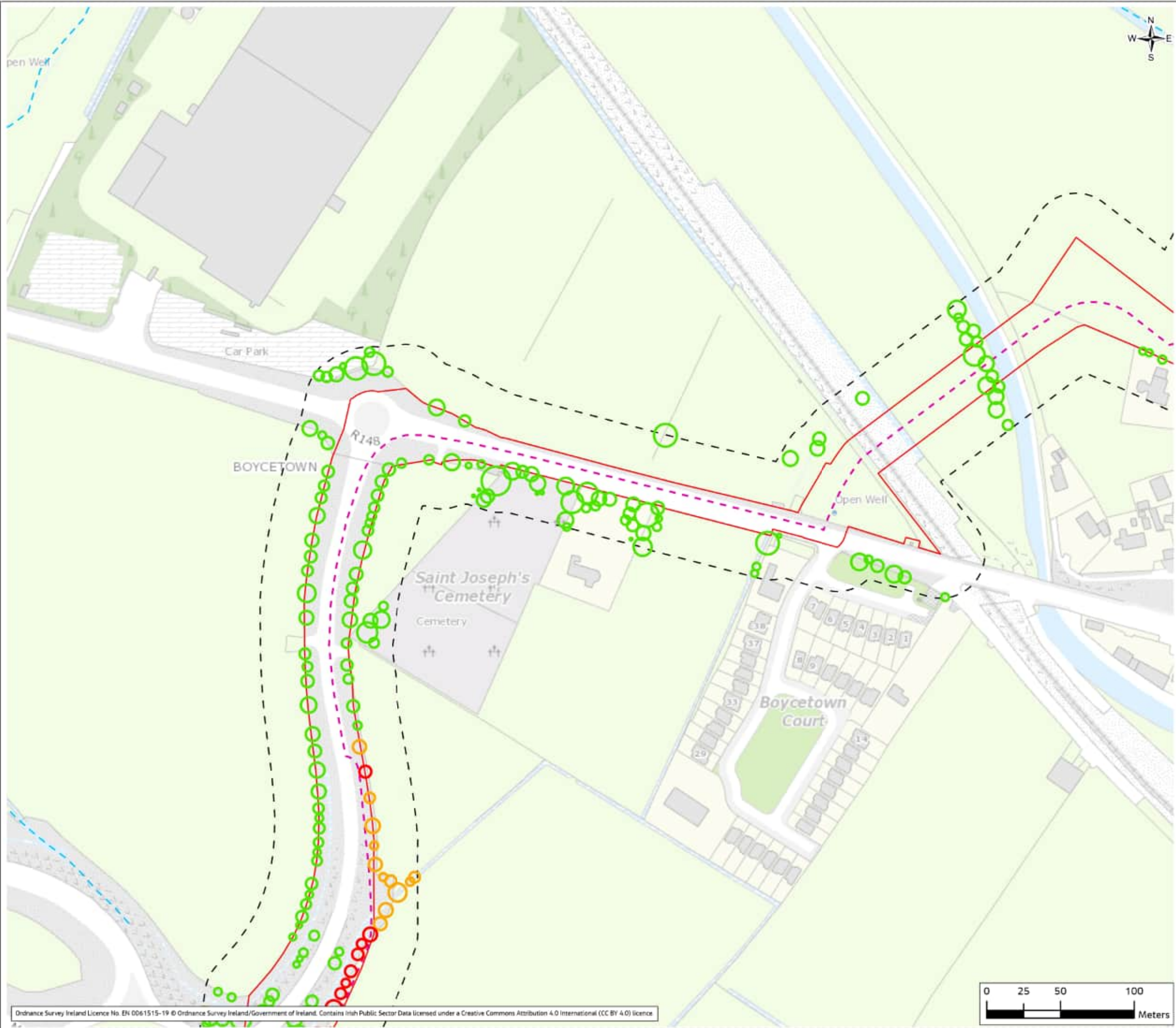


Figure 5.2



Legend

- Indicative Proposed Cable Route
- Planning Application Boundary
- Survey Area (Buffer 30m of PAB)
- Watercourses
- Temporary HDD Compound

Assessing tree loss

- Retained
- At Risk
- Removed

01	Feb 2024	Final	SMD	PS	PS	SM
Rev	Date	Purpose of revision	Drawn	Check'd	Rev'd	App'd

Client



Jacobs

Merrion House, Merrion Road, Dublin, D04 R2C5, Ireland.
www.jacobs.com

Project
Kildare-Meath Grid Upgrade

Drawing Title
Tree Removal and Retention Plan
(Sheet 21 of 69)

Drawing Status
Final


Scale @ A3
1:2,500
DO NOT SCALE

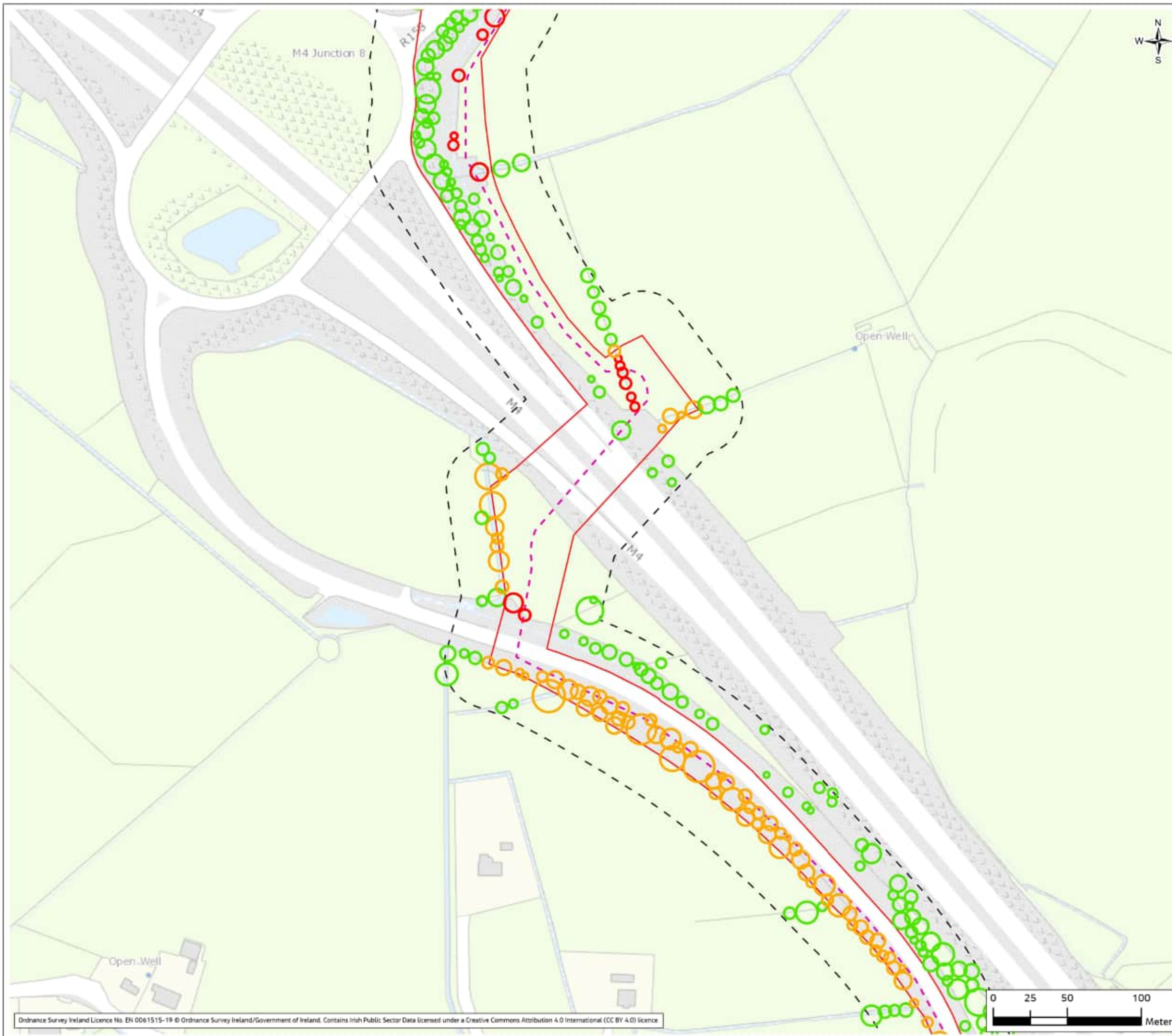
Jacobs No.
321084AH

Client No.
CP966

Drawing No.
321084AH-JAC-ZZ-XX-DR-K-4132

© Copyright 2023 Jacobs Engineering Ireland Limited. The concepts and information contained in this document are the property of Jacobs. Use or copying of this document in whole or in part without the written permission of Jacobs constitutes an infringement of copyright.
Limitation: This drawing has been prepared on behalf of, and for the exclusive use of Jacobs' Client, and is subject to, and issued in accordance with, the provisions of the contract between Jacobs and the Client. Jacobs accepts no liability or responsibility whatsoever for, or in respect of, any use of, or reliance upon, this drawing by any third party.





Ordnance Survey Ireland Licence No. EN 0061515-19 © Ordnance Survey Ireland/Government of Ireland. Contains Irish Public Sector Data licensed under a Creative Commons Attribution 4.0 International (CC BY 4.0) licence

Figure 5.2



Legend

- - - Indicative Proposed Cable Route
- Planning Application Boundary
- Survey Area (Buffer 30m of PAB)
- Watercourses
- Temporary HDD Compound
- Assessing tree loss
 - Retained
 - At Risk
 - Removed

Rev	Date	Purpose of revision	Drawn	Check'd	Rev'd	App'd
01	Feb 2024	Final	SMD	PS	PS	SM

Client



Jacobs

Merrion House, Merrion Road, Dublin, D04 R2C5, Ireland.
www.jacobs.com

Project
Kildare-Meath Grid Upgrade

Drawing Title
Tree Removal and Retention Plan
(Sheet 22 of 69)

Drawing Status
Final

Scale @ A3
1:2,500
DO NOT SCALE

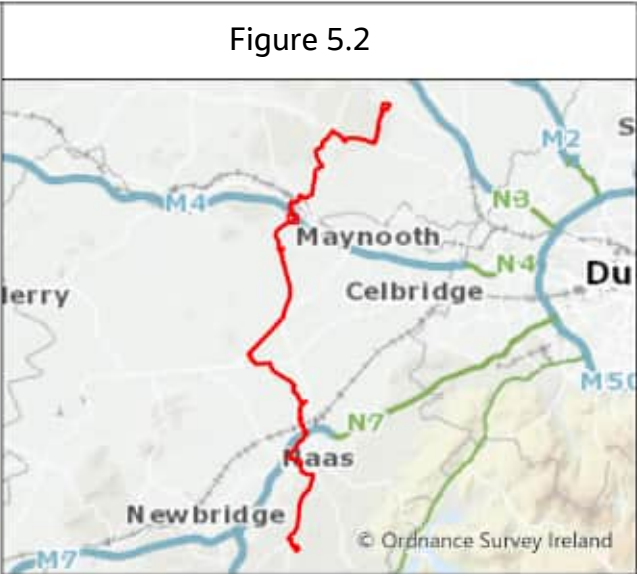
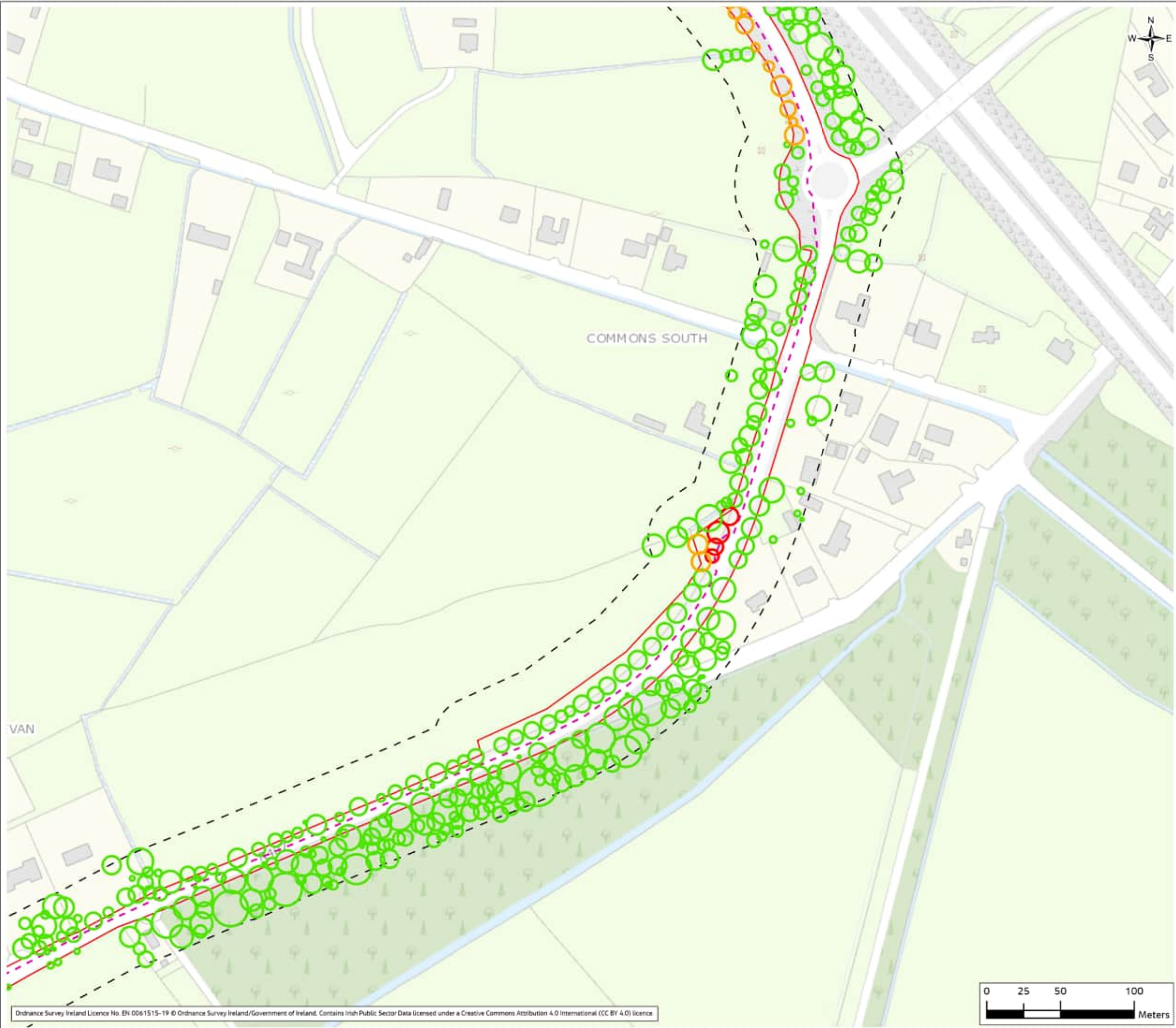
Jacobs No.
321084AH

Client No.
CP966

Drawing No.
321084AH-JAC-ZZ-XX-DR-K-4133

© Copyright 2023 Jacobs Engineering Ireland Limited. The concepts and information contained in this document are the property of Jacobs. Use or copying of this document in whole or in part without the written permission of Jacobs constitutes an infringement of copyright. Limitation: This drawing has been prepared on behalf of, and for the exclusive use of Jacobs' Client, and is subject to, and issued in accordance with, the provisions of the contract between Jacobs and the Client. Jacobs accepts no liability or responsibility whatsoever for, or in respect of, any use of, or reliance upon, this drawing by any third party.

Figure 5.2



Legend

- - - Indicative Proposed Cable Route
- Planning Application Boundary
- - - Survey Area (Buffer 30m of PAB)
- Watercourses

Assessing tree loss

- Retained
- At Risk
- Removed

01	Feb 2024	Final	SMD	PS	PS	SM
Rev	Date	Purpose of revision	Drawn	Check'd	Rev'd	App'd

Client



Jacobs

Merrion House, Merrion Road, Dublin, D04 R2C5, Ireland.
www.jacobs.com

Project
Kildare-Meath Grid Upgrade

Drawing Title
Tree Removal and Retention Plan
(Sheet 23 of 69)

Drawing Status
Final

Scale @ A3
1:2,500
DO NOT SCALE

Jacobs No.
321084AH

Client No.
CP966

Drawing No.
321084AH-JAC-ZZ-XX-DR-K-4134

© Copyright 2023 Jacobs Engineering Ireland Limited. The concepts and information contained in this document are the property of Jacobs. Use or copying of this document in whole or in part without the written permission of Jacobs constitutes an infringement of copyright. Limitation: This drawing has been prepared on behalf of, and for the exclusive use of Jacobs' Client, and is subject to, and issued in accordance with, the provisions of the contract between Jacobs and the Client. Jacobs accepts no liability or responsibility whatsoever for, or in respect of, any use of, or reliance upon, this drawing by any third party.

Figure 5.2

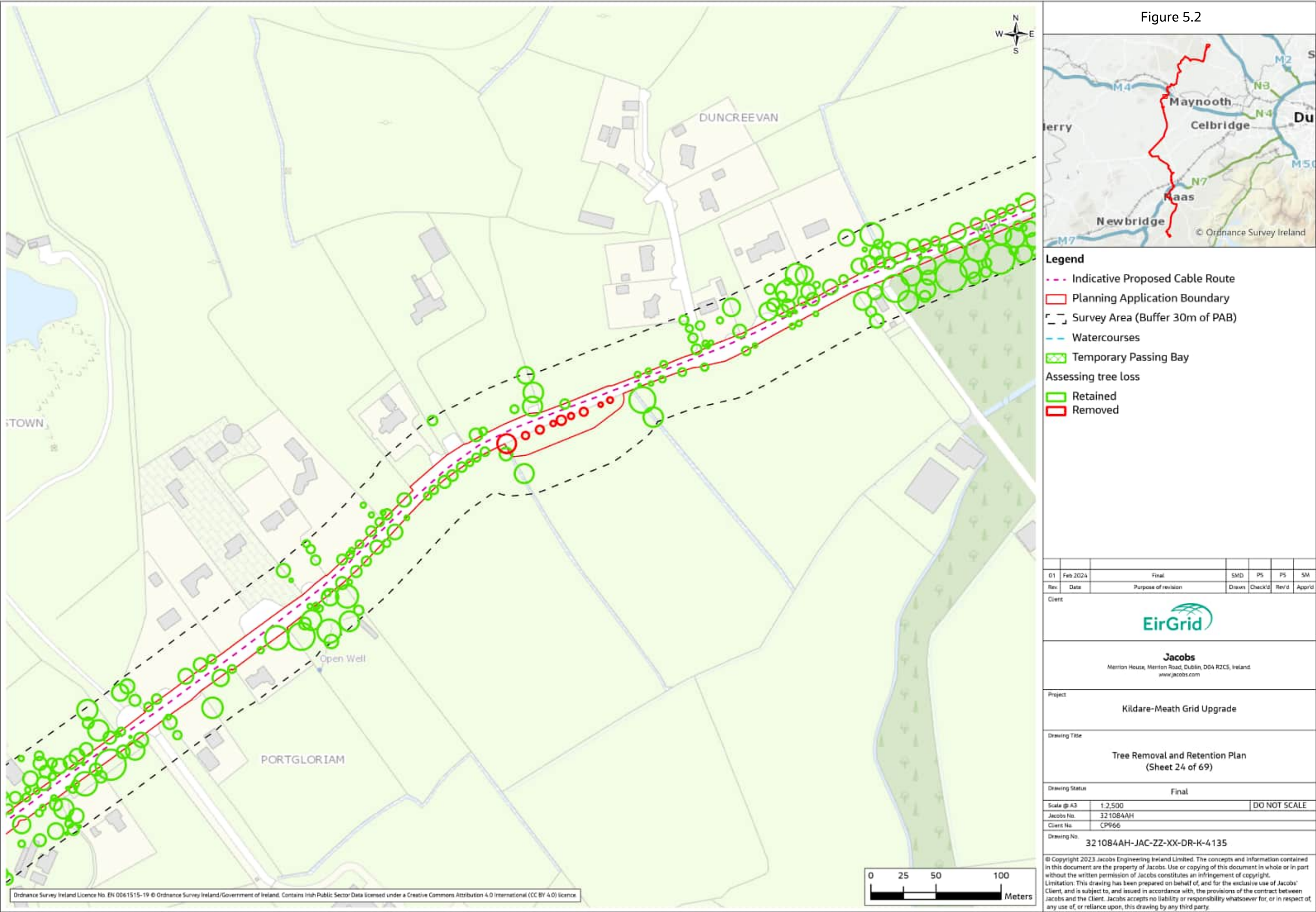
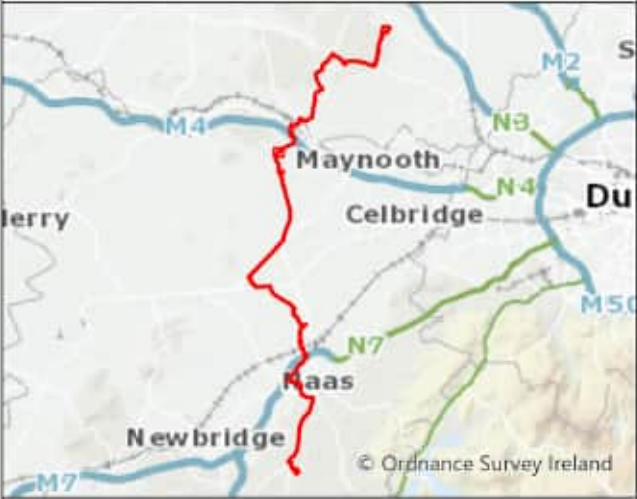
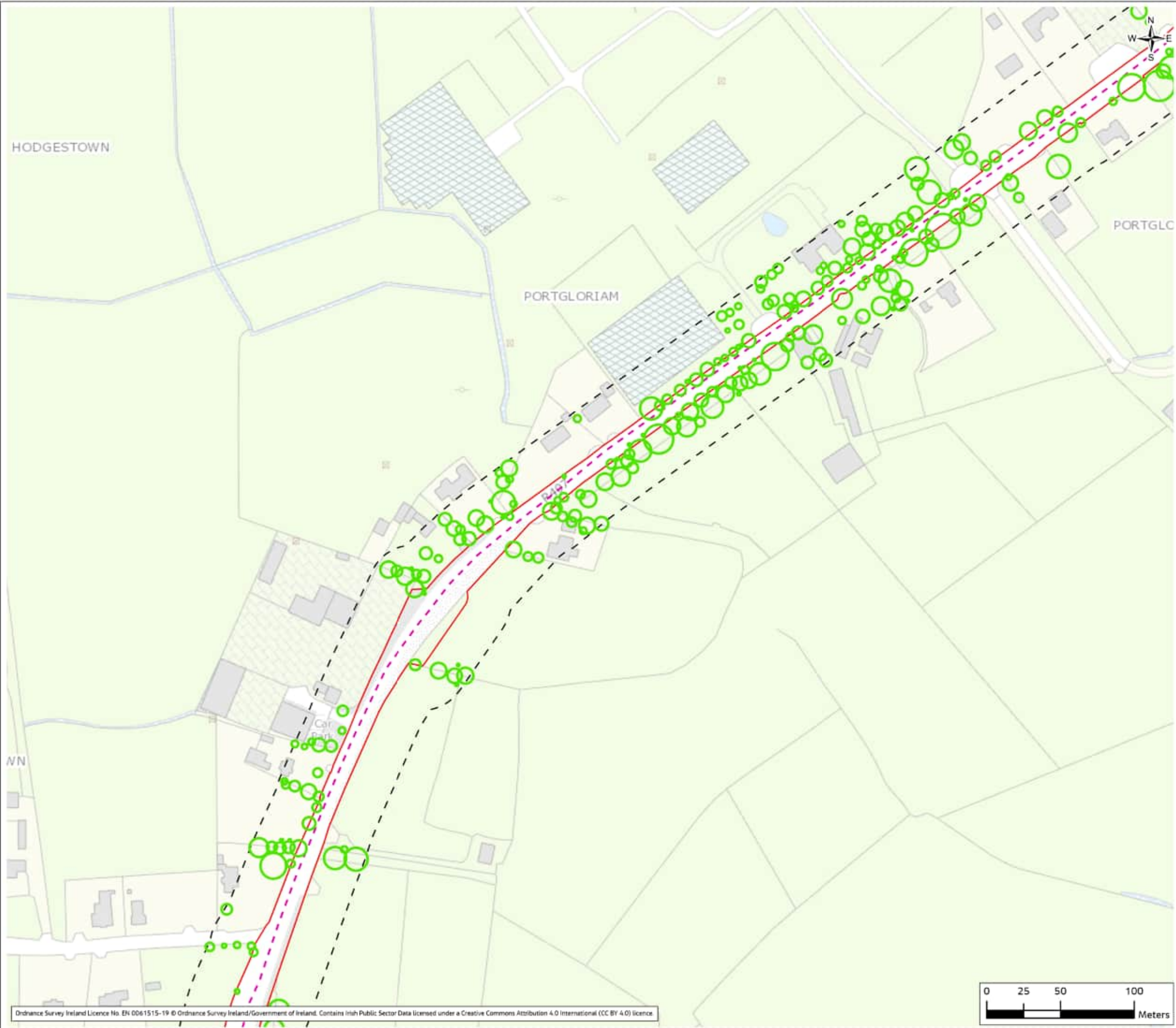


Figure 5.2



- Legend**
- - - Indicative Proposed Cable Route
 - ▭ Planning Application Boundary
 - - - Survey Area (Buffer 30m of PAB)
 - - - Watercourses
 - ▭ Temporary Passing Bay
 - Assessing tree loss
 - ▭ Retained

01	Feb 2024	Final	SMD	PS	PS	SM
Rev	Date	Purpose of revision	Drawn	Check'd	Rev'd	App'd

Client



Jacobs

Merrion House, Merrion Road, Dublin, D04 R2C5, Ireland.
www.jacobs.com

Project
Kildare-Meath Grid Upgrade

Drawing Title
Tree Removal and Retention Plan
(Sheet 25 of 69)

Drawing Status
Final


Scale @ A3
1:2,500
DO NOT SCALE

Jacobs No.
321084AH

Client No.
CP966

Drawing No.
321084AH-JAC-ZZ-XX-DR-K-4136

© Copyright 2023 Jacobs Engineering Ireland Limited. The concepts and information contained in this document are the property of Jacobs. Use or copying of this document in whole or in part without the written permission of Jacobs constitutes an infringement of copyright.
Limitation: This drawing has been prepared on behalf of, and for the exclusive use of Jacobs' Client, and is subject to, and issued in accordance with, the provisions of the contract between Jacobs and the Client. Jacobs accepts no liability or responsibility whatsoever for, or in respect of, any use of, or reliance upon, this drawing by any third party.



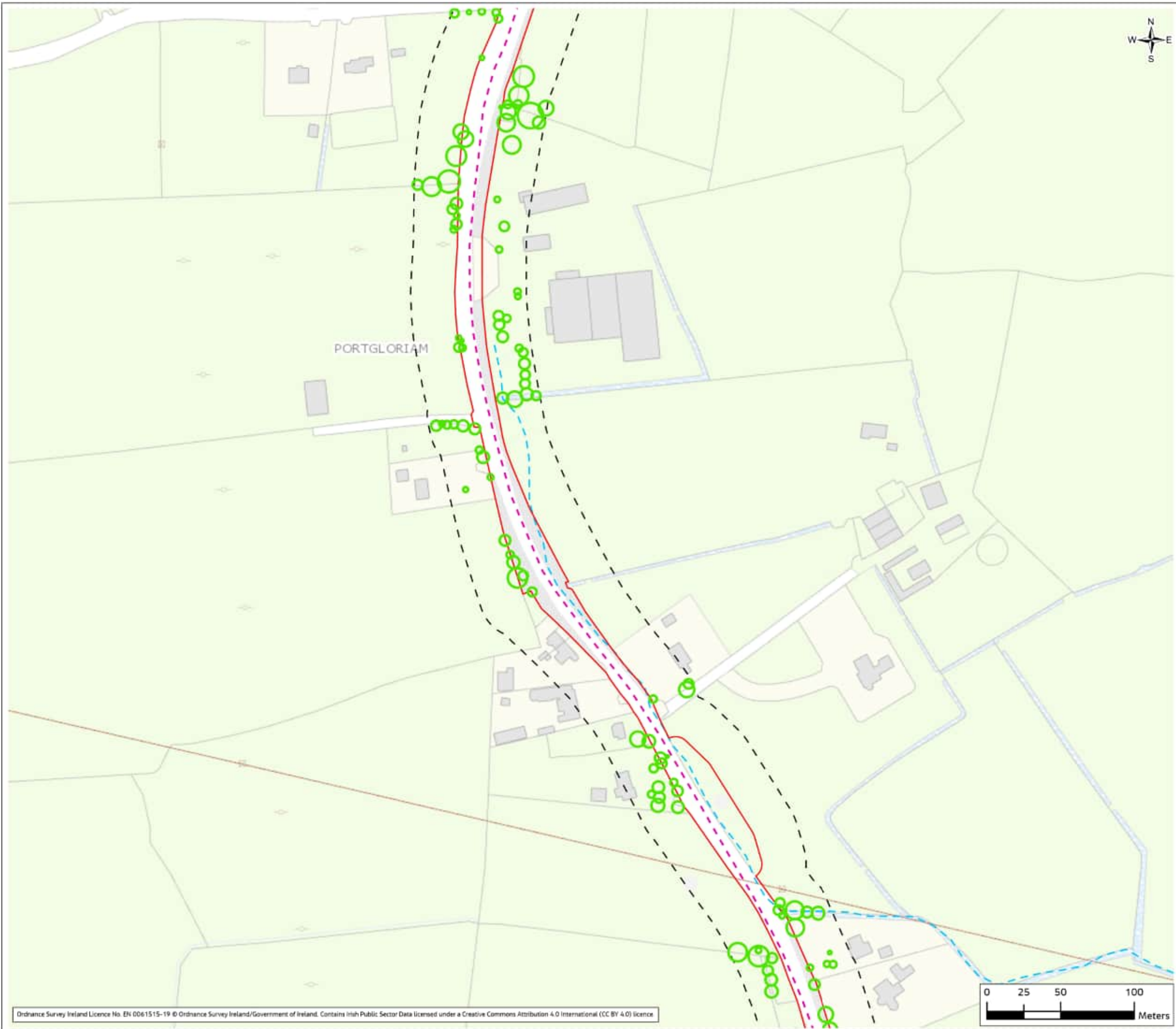


Figure 5.2



- Legend**
- - - Indicative Proposed Cable Route
 - Planning Application Boundary
 - - - Survey Area (Buffer 30m of PAB)
 - - - Watercourses
 - Temporary Passing Bay
 - Assessing tree loss
 - Retained

Rev	Date	Purpose of revision	Drawn	Check'd	Rev'd	App'd
01	Feb 2024	Final	SMD	PS	PS	SM

Client



Jacobs
Merrion House, Merrion Road, Dublin, D04 R2C5, Ireland.
www.jacobs.com

Project
Kildare-Meath Grid Upgrade

Drawing Title
Tree Removal and Retention Plan
(Sheet 26 of 69)

Drawing Status
Final

Scale @ A3
1:2,500
DO NOT SCALE

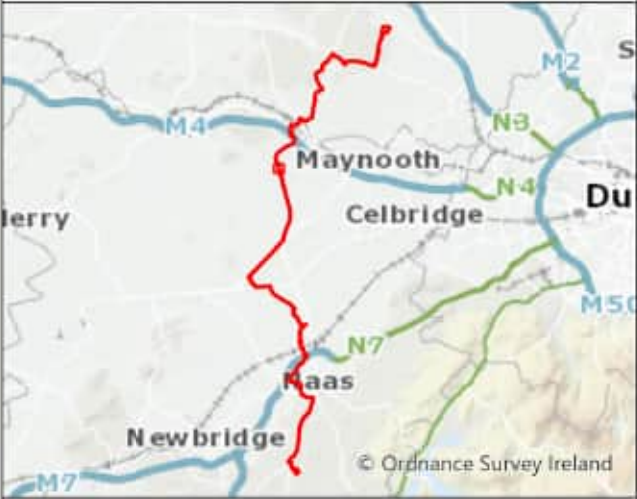
Jacobs No.
321084AH

Client No.
CP966

Drawing No.
321084AH-JAC-ZZ-XX-DR-K-4137

© Copyright 2023 Jacobs Engineering Ireland Limited. The concepts and information contained in this document are the property of Jacobs. Use or copying of this document in whole or in part without the written permission of Jacobs constitutes an infringement of copyright. Limitation: This drawing has been prepared on behalf of, and for the exclusive use of Jacobs' Client, and is subject to, and issued in accordance with, the provisions of the contract between Jacobs and the Client. Jacobs accepts no liability or responsibility whatsoever for, or in respect of, any use of, or reliance upon, this drawing by any third party.

Figure 5.2



Legend

- - - Indicative Proposed Cable Route
- Planning Application Boundary
- Survey Area (Buffer 30m of PAB)
- Watercourses
- Temporary Construction Compound & Laydown Area
- Temporary Passing Bay

Assessing tree loss

- Retained

01	Feb 2024	Final	SMD	PS	PS	SM
Rev	Date	Purpose of revision	Drawn	Check'd	Rev'd	App'd

Client

Jacobs
Merrion House, Merrion Road, Dublin, D04 R2C5, Ireland.
www.jacobs.com

Project

Kildare-Meath Grid Upgrade

Drawing Title

Tree Removal and Retention Plan
(Sheet 27 of 69)

Drawing Status

Final

Scale @ A3

1:2,500

DO NOT SCALE

Jacobs No.

321084AH

Client No.

CP966

Drawing No.

321084AH-JAC-ZZ-XX-DR-K-4138

© Copyright 2023 Jacobs Engineering Ireland Limited. The concepts and information contained in this document are the property of Jacobs. Use or copying of this document in whole or in part without the written permission of Jacobs constitutes an infringement of copyright.
Limitation: This drawing has been prepared on behalf of, and for the exclusive use of Jacobs' Client, and is subject to, and issued in accordance with, the provisions of the contract between Jacobs and the Client. Jacobs accepts no liability or responsibility whatsoever for, or in respect of, any use of, or reliance upon, this drawing by any third party.

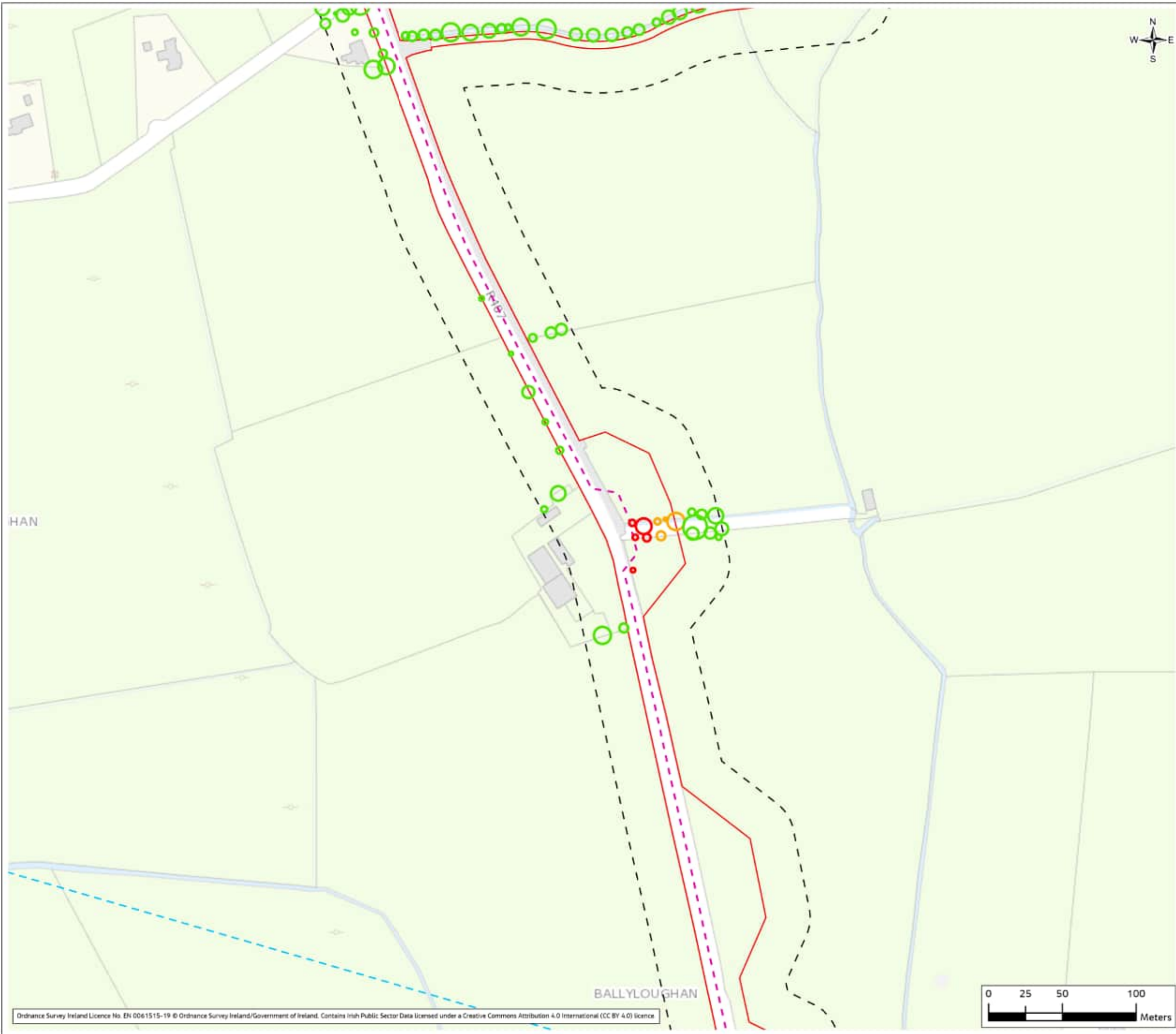
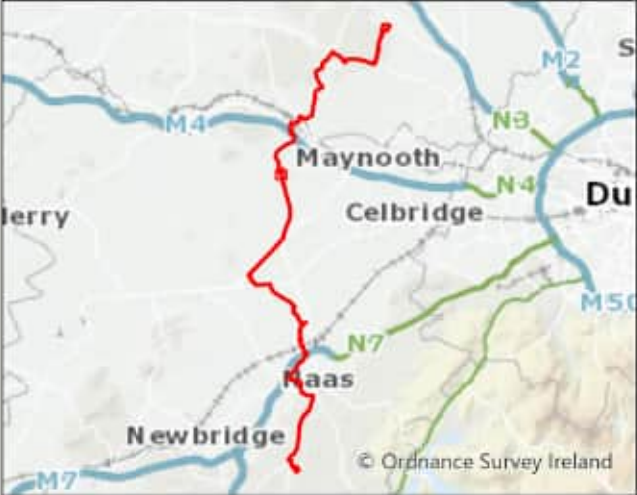


Figure 5.2



Legend

- - - Indicative Proposed Cable Route
- Planning Application Boundary
- Survey Area (Buffer 30m of PAB)
- Watercourses
- Temporary Construction Compound & Laydown Area
- Temporary Passing Bay

Assessing tree loss

- Retained
- At Risk
- Removed

01	Feb 2024	Final	SMD	PS	PS	SM
Rev	Date	Purpose of revision	Drawn	Check'd	Rev'd	App'd

Client



Jacobs

Merrion House, Merrion Road, Dublin, D04 R2C5, Ireland.
www.jacobs.com

Project
Kildare-Meath Grid Upgrade

Drawing Title
Tree Removal and Retention Plan
(Sheet 28 of 69)

Drawing Status
Final

Scale @ A3
1:2,500
DO NOT SCALE

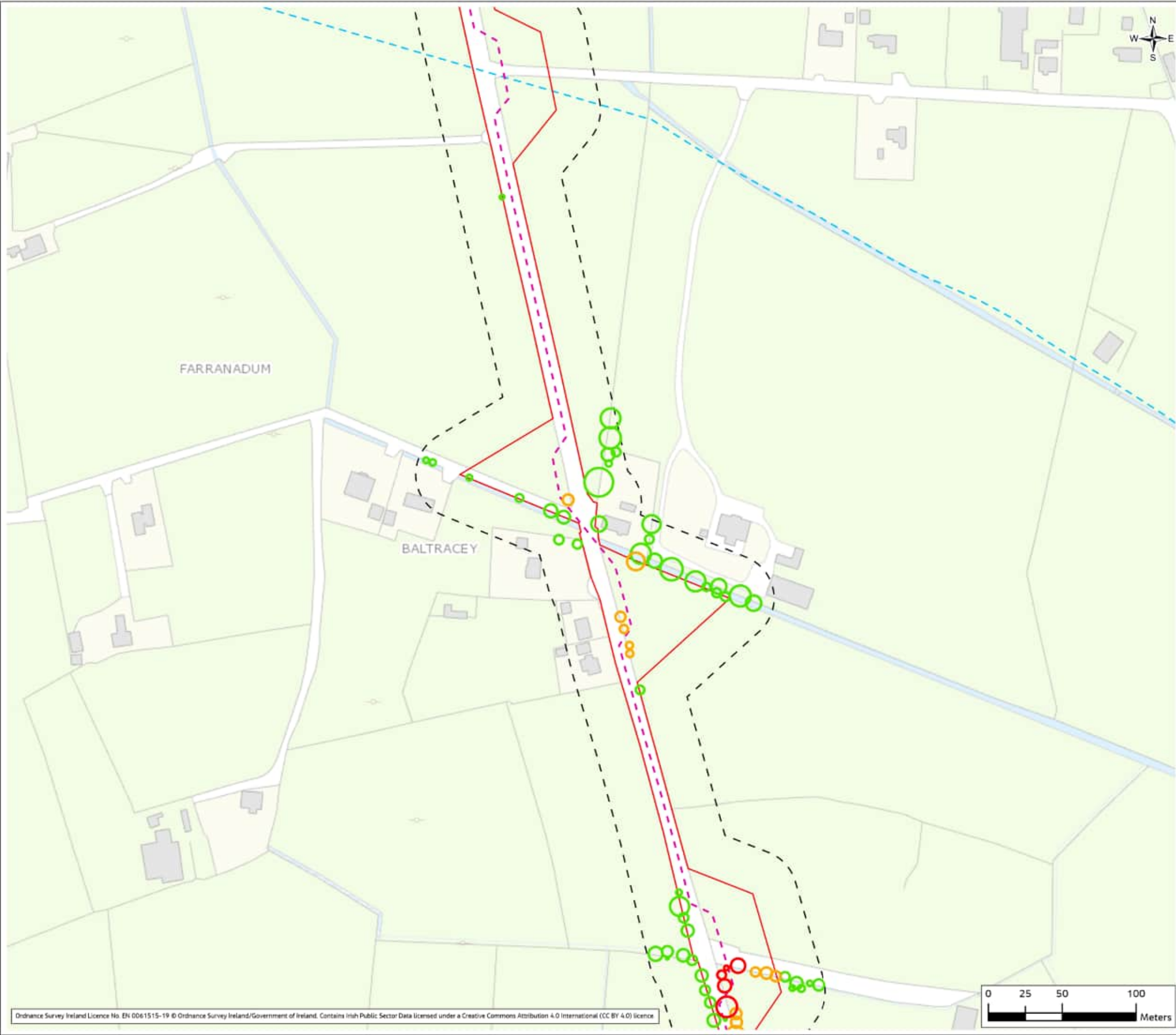
Jacobs No.
321084AH

Client No.
CP966

Drawing No.
321084AH-JAC-ZZ-XX-DR-K-4139

© Copyright 2023 Jacobs Engineering Ireland Limited. The concepts and information contained in this document are the property of Jacobs. Use or copying of this document in whole or in part without the written permission of Jacobs constitutes an infringement of copyright. Limitation: This drawing has been prepared on behalf of, and for the exclusive use of Jacobs' Client, and is subject to, and issued in accordance with, the provisions of the contract between Jacobs and the Client. Jacobs accepts no liability or responsibility whatsoever for, or in respect of, any use of, or reliance upon, this drawing by any third party.

Figure 5.2



Legend

- - - Indicative Proposed Cable Route
- ▭ Planning Application Boundary
- - - Survey Area (Buffer 30m of PAB)
- - - Watercourses
- ▨ Temporary HDD Compound

Assessing tree loss

- Retained
- At Risk
- Removed

Rev	Date	Purpose of revision	Drawn	Check'd	Rev'd	App'd
01	Feb 2024	Final	SMD	PS	PS	SM

Client



Jacobs
Merrion House, Merrion Road, Dublin, D04 R2C5, Ireland.
www.jacobs.com

Project
Kildare-Meath Grid Upgrade

Drawing Title
Tree Removal and Retention Plan
(Sheet 29 of 69)

Drawing Status
Final

Scale @ A3
1:2,500
DO NOT SCALE

Jacobs No.
321084AH

Client No.
CP966

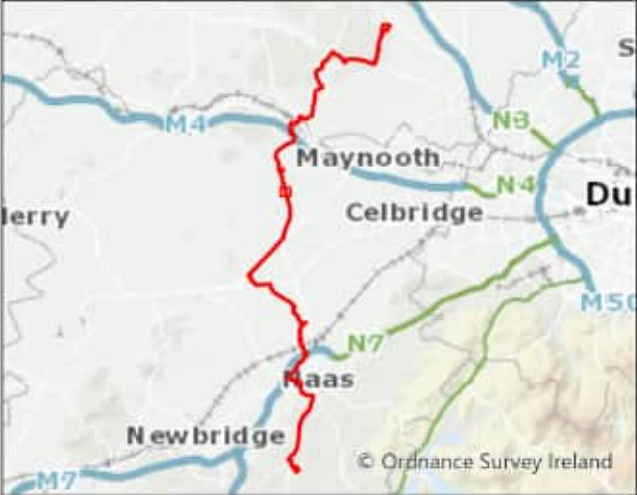
Drawing No.
321084AH-JAC-ZZ-XX-DR-K-4140

© Copyright 2023 Jacobs Engineering Ireland Limited. The concepts and information contained in this document are the property of Jacobs. Use or copying of this document in whole or in part without the written permission of Jacobs constitutes an infringement of copyright. Limitation: This drawing has been prepared on behalf of, and for the exclusive use of Jacobs' Client, and is subject to, and issued in accordance with, the provisions of the contract between Jacobs and the Client. Jacobs accepts no liability or responsibility whatsoever for, or in respect of, any use of, or reliance upon, this drawing by any third party.



Ordnance Survey Ireland Licence No. EN 0061515-19 © Ordnance Survey Ireland/Government of Ireland. Contains Irish Public Sector Data licensed under a Creative Commons Attribution 4.0 International (CC BY 4.0) licence

Figure 5.2



Legend

- - - Indicative Proposed Cable Route
- Planning Application Boundary
- - - Survey Area (Buffer 30m of PAB)
- - - Watercourses

Assessing tree loss

- Retained
- At Risk
- Removed

01	Feb 2024	Final	SMD	PS	PS	SM
Rev	Date	Purpose of revision	Drawn	Check'd	Rev'd	App'd

Client



Jacobs
Merrion House, Merrion Road, Dublin, D04 R2C5, Ireland.
www.jacobs.com

Project
Kildare-Meath Grid Upgrade

Drawing Title
Tree Removal and Retention Plan
(Sheet 30 of 69)

Drawing Status
Final

Scale @ A3
1:2,500
DO NOT SCALE

Jacobs No.
321084AH

Client No.
CP966

Drawing No.
321084AH-JAC-ZZ-XX-DR-K-4141

© Copyright 2023 Jacobs Engineering Ireland Limited. The concepts and information contained in this document are the property of Jacobs. Use or copying of this document in whole or in part without the written permission of Jacobs constitutes an infringement of copyright.
Limitation: This drawing has been prepared on behalf of, and for the exclusive use of Jacobs' Client, and is subject to, and issued in accordance with, the provisions of the contract between Jacobs and the Client. Jacobs accepts no liability or responsibility whatsoever for, or in respect of, any use of, or reliance upon, this drawing by any third party.

Figure 5.2

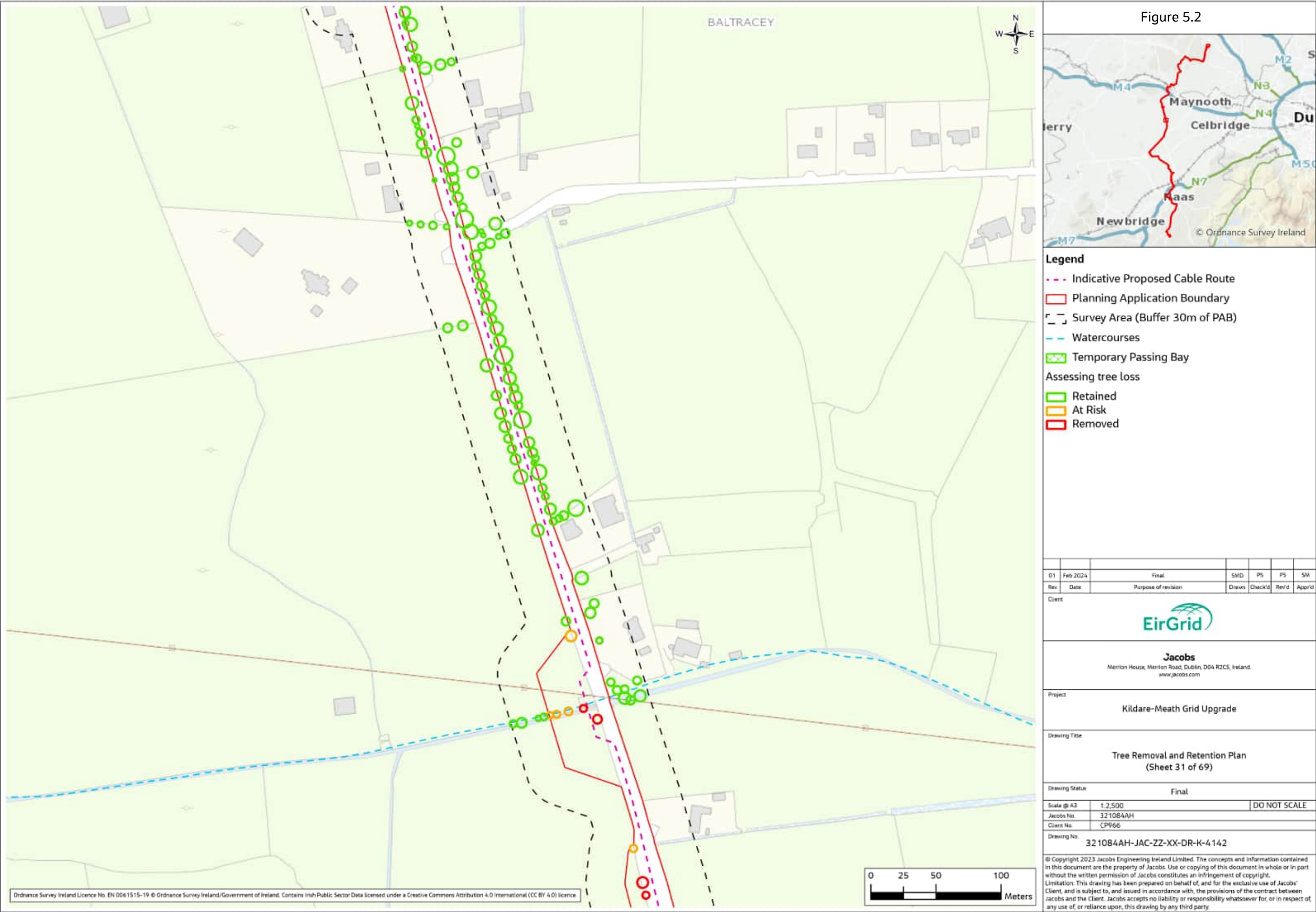
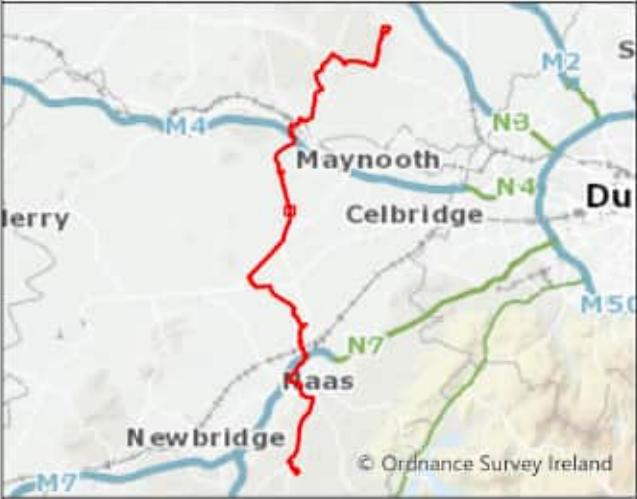
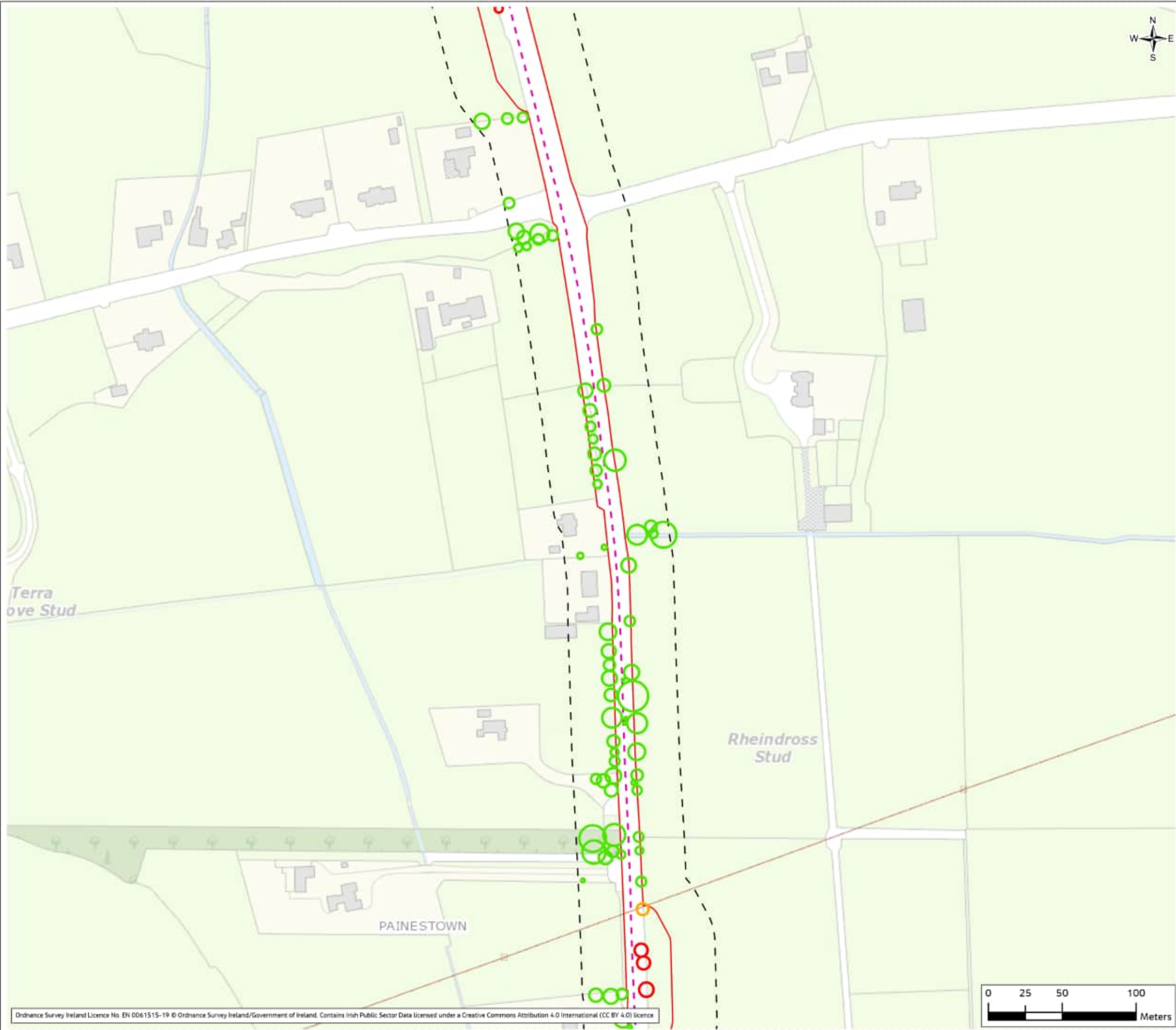


Figure 5.2



- Legend**
- - - Indicative Proposed Cable Route
 - Planning Application Boundary
 - Survey Area (Buffer 30m of PAB)
 - Watercourses
 - Temporary Passing Bay
- Assessing tree loss**
- Retained
 - At Risk
 - Removed

Rev	Date	Purpose of revision	Drawn	Check'd	Rev'd	App'd
01	Feb 2024	Final	SMD	PS	PS	SM

Client



Jacobs

Merrion House, Merrion Road, Dublin, D04 R2C5, Ireland.
www.jacobs.com

Project
Kildare-Meath Grid Upgrade

Drawing Title
Tree Removal and Retention Plan
(Sheet 32 of 69)

Drawing Status
Final


Scale @ A3
1:2,500
DO NOT SCALE

Jacobs No.
321084AH

Client No.
CP966

Drawing No.
321084AH-JAC-ZZ-XX-DR-K-4143

© Copyright 2023 Jacobs Engineering Ireland Limited. The concepts and information contained in this document are the property of Jacobs. Use or copying of this document in whole or in part without the written permission of Jacobs constitutes an infringement of copyright.
Limitation: This drawing has been prepared on behalf of, and for the exclusive use of Jacobs' Client, and is subject to, and issued in accordance with, the provisions of the contract between Jacobs and the Client. Jacobs accepts no liability or responsibility whatsoever for, or in respect of, any use of, or reliance upon, this drawing by any third party.



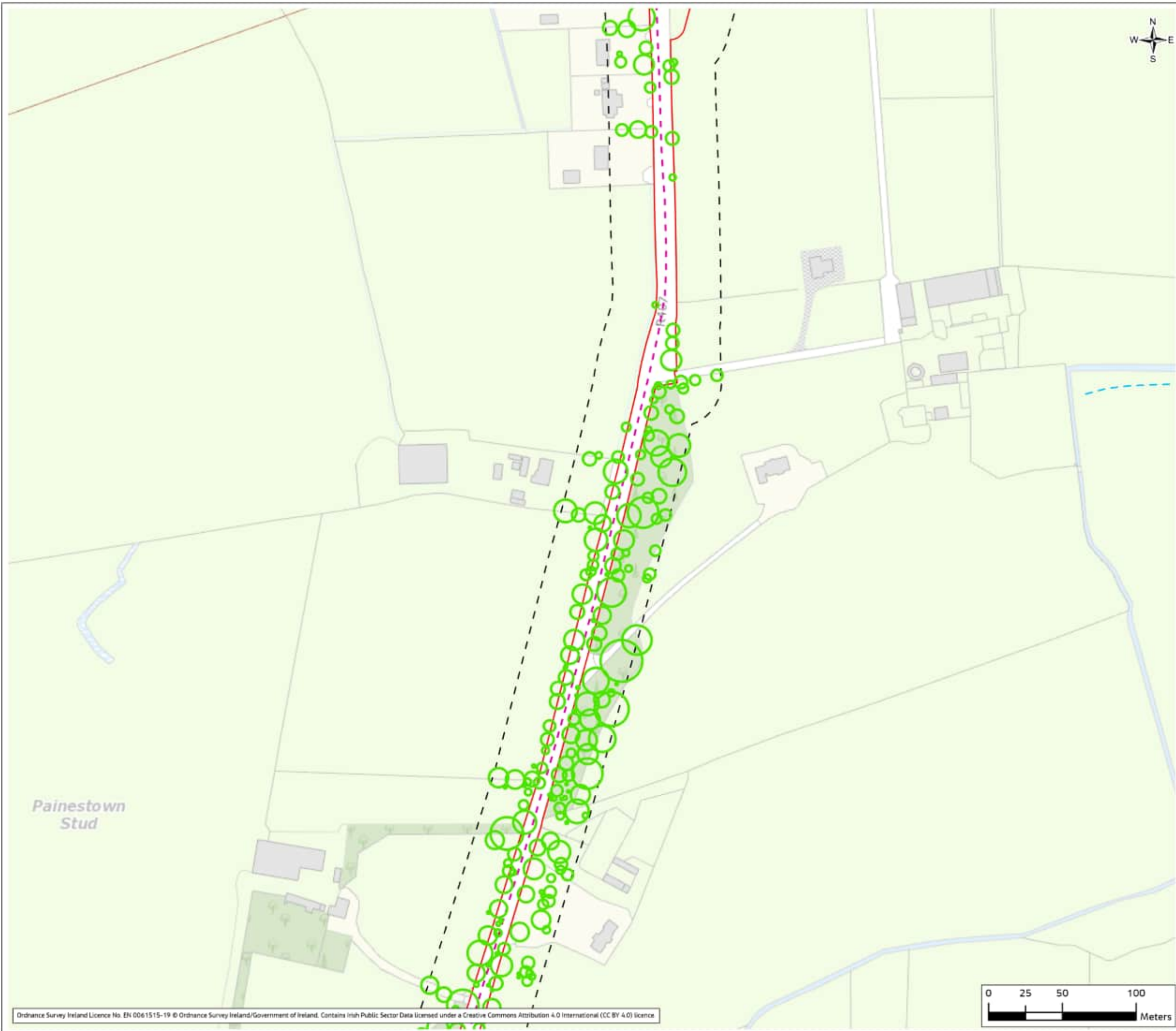
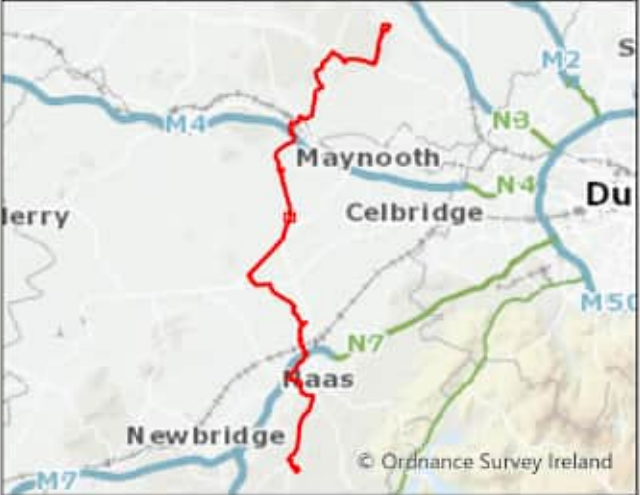


Figure 5.2



- Legend**
- - - Indicative Proposed Cable Route
 - Planning Application Boundary
 - Survey Area (Buffer 30m of PAB)
 - Watercourses
 - Temporary Passing Bay
 - Assessing tree loss
 - Retained

01	Feb 2024	Final	SMD	PS	PS	SM
Rev	Date	Purpose of revision	Drawn	Check'd	Rev'd	App'd

Client



Jacobs

Merrion House, Merrion Road, Dublin, D04 R2C5, Ireland.
www.jacobs.com

Project
Kildare-Meath Grid Upgrade

Drawing Title
Tree Removal and Retention Plan
(Sheet 33 of 69)

Drawing Status
Final

Scale @ A3
1:2,500
DO NOT SCALE

Jacobs No.
321084AH

Client No.
CP966

Drawing No.
321084AH-JAC-ZZ-XX-DR-K-4144

© Copyright 2023 Jacobs Engineering Ireland Limited. The concepts and information contained in this document are the property of Jacobs. Use or copying of this document in whole or in part without the written permission of Jacobs constitutes an infringement of copyright. Limitation: This drawing has been prepared on behalf of, and for the exclusive use of Jacobs' Client, and is subject to, and issued in accordance with, the provisions of the contract between Jacobs and the Client. Jacobs accepts no liability or responsibility whatsoever for, or in respect of, any use of, or reliance upon, this drawing by any third party.

Figure 5.2

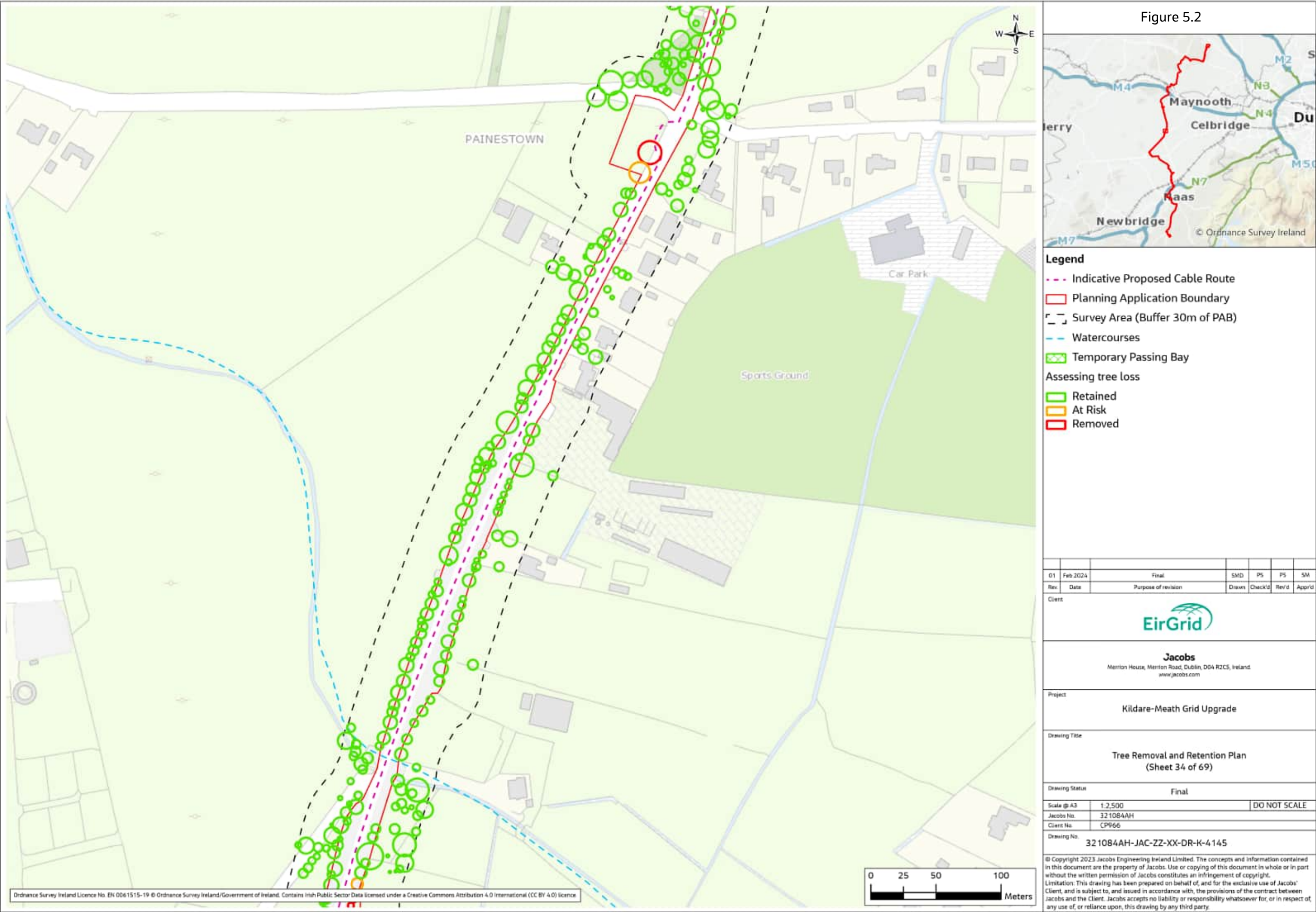
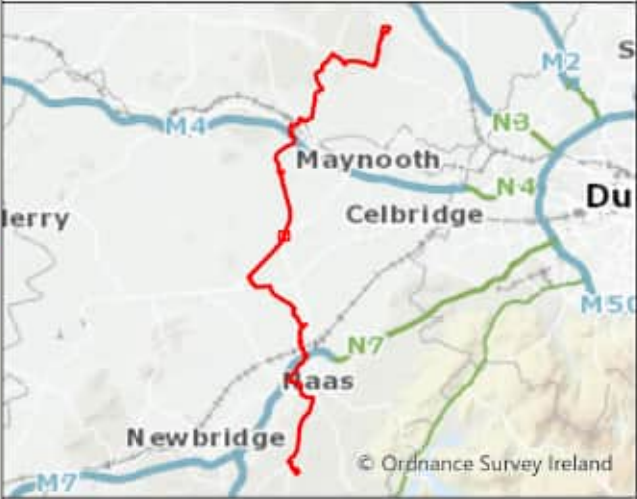
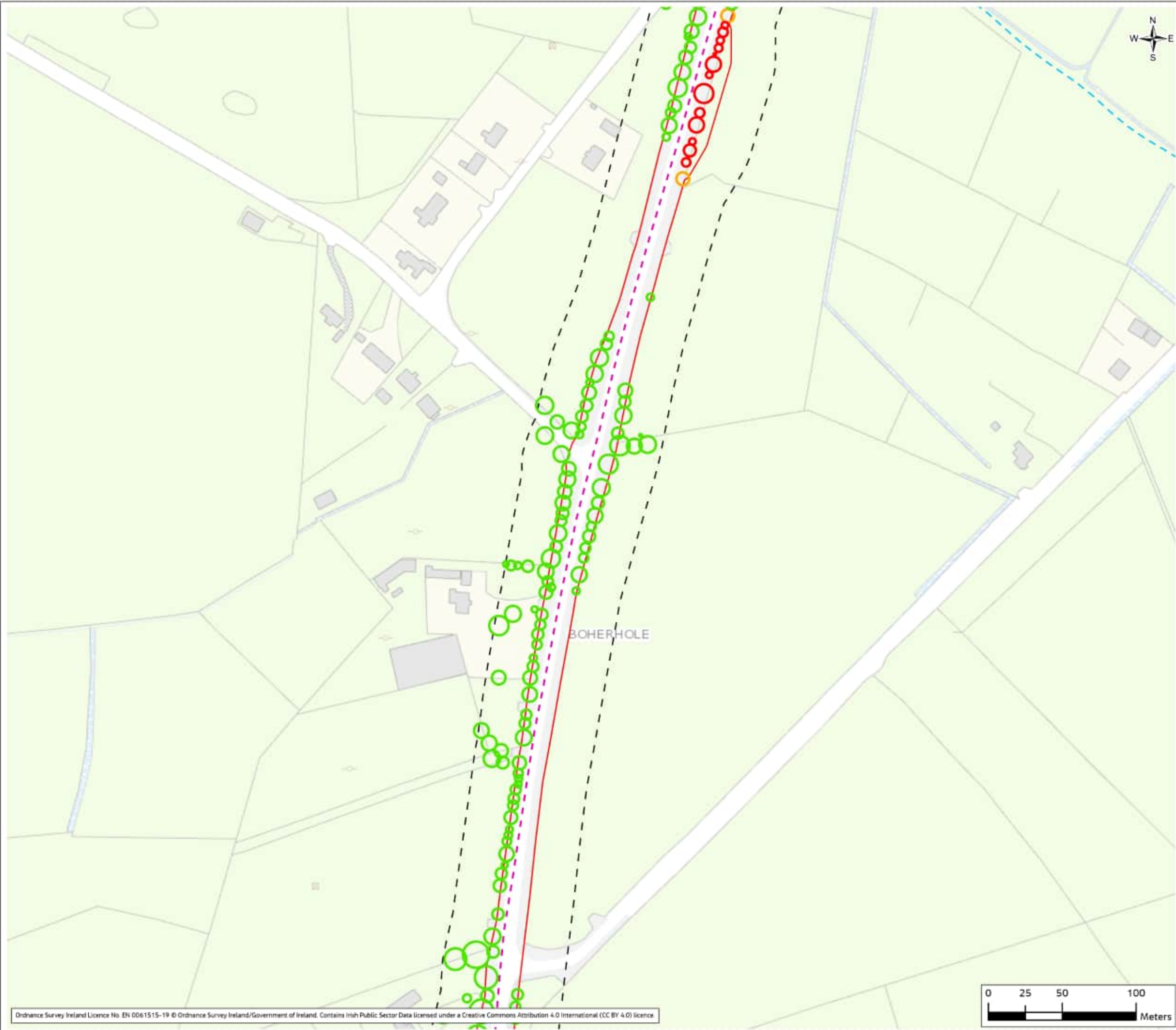


Figure 5.2



Legend

- - - Indicative Proposed Cable Route
- Planning Application Boundary
- - - Survey Area (Buffer 30m of PAB)
- - - Watercourses
- Temporary Passing Bay

Assessing tree loss

- Retained
- At Risk
- Removed

01	Feb 2024	Final	SMD	PS	PS	SM
Rev	Date	Purpose of revision	Drawn	Check'd	Rev'd	App'd

Client

EirGrid

Jacobs
Merrion House, Merrion Road, Dublin, D04 R2C5, Ireland.
www.jacobs.com

Project

Kildare-Meath Grid Upgrade

Drawing Title

Tree Removal and Retention Plan
(Sheet 35 of 69)

Drawing Status

Final

Scale @ A3

1:2,500

DO NOT SCALE

Jacobs No.

321084AH

Client No.

CP966

Drawing No.

321084AH-JAC-ZZ-XX-DR-K-4146

© Copyright 2023 Jacobs Engineering Ireland Limited. The concepts and information contained in this document are the property of Jacobs. Use or copying of this document in whole or in part without the written permission of Jacobs constitutes an infringement of copyright. Limitation: This drawing has been prepared on behalf of, and for the exclusive use of Jacobs' Client, and is subject to, and issued in accordance with, the provisions of the contract between Jacobs and the Client. Jacobs accepts no liability or responsibility whatsoever for, or in respect of, any use of, or reliance upon, this drawing by any third party.

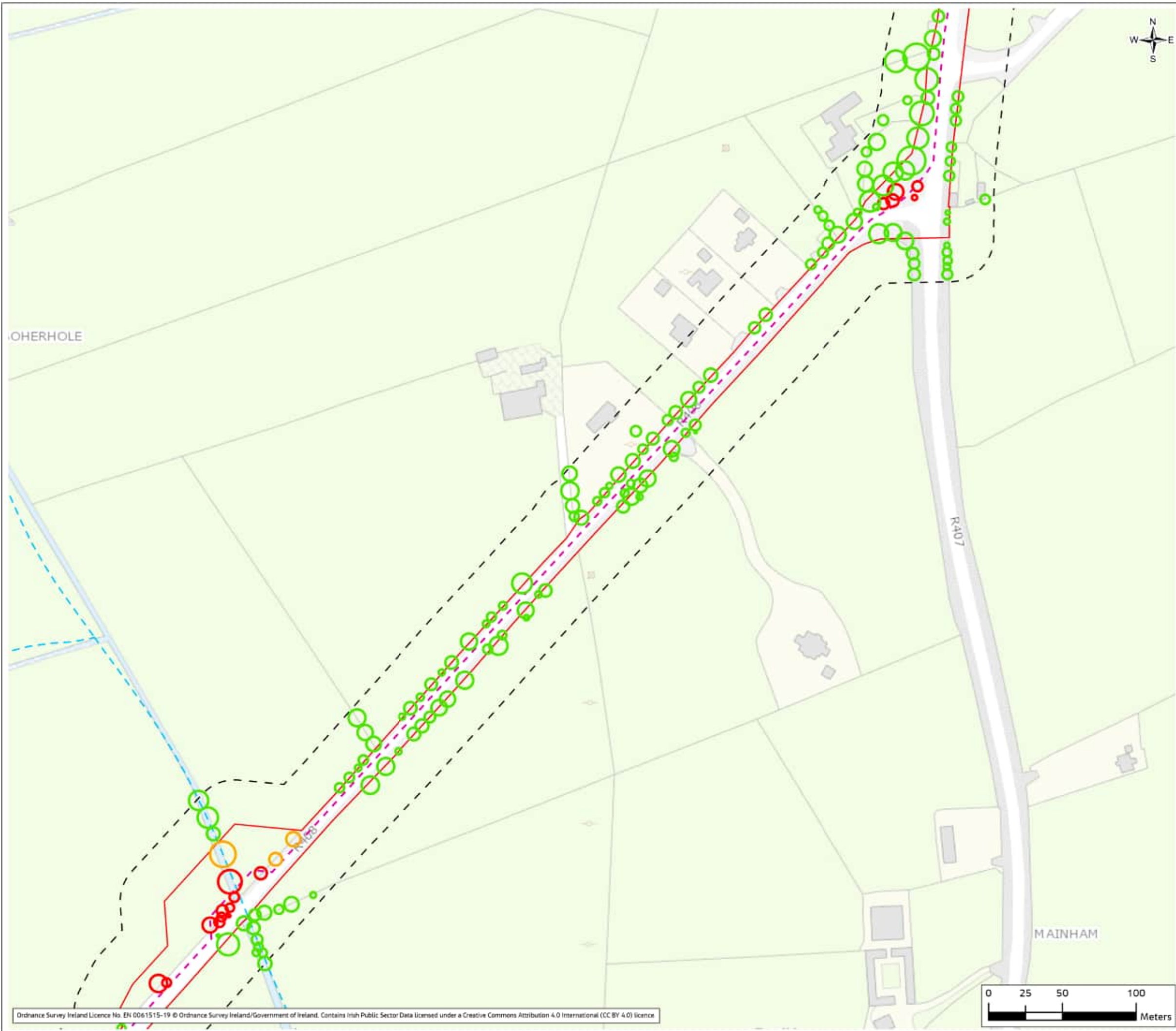
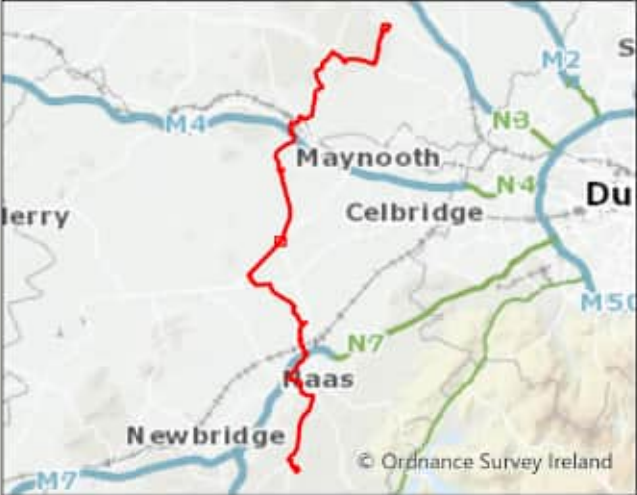


Figure 5.2



Legend

- - - Indicative Proposed Cable Route
- Planning Application Boundary
- Survey Area (Buffer 30m of PAB)
- Watercourses
- Temporary Passing Bay

Assessing tree loss

- Retained
- At Risk
- Removed

01	Feb 2024	Final	SMD	PS	PS	SM
Rev	Date	Purpose of revision	Drawn	Check'd	Rev'd	App'd

Client



Jacobs

Merrion House, Merrion Road, Dublin, D04 R2C5, Ireland.
www.jacobs.com

Project
Kildare-Meath Grid Upgrade

Drawing Title
Tree Removal and Retention Plan
(Sheet 36 of 69)

Drawing Status
Final

Scale @ A3
1:2,500
DO NOT SCALE

Jacobs No.
321084AH

Client No.
CP966

Drawing No.
321084AH-JAC-ZZ-XX-DR-K-4147

© Copyright 2023 Jacobs Engineering Ireland Limited. The concepts and information contained in this document are the property of Jacobs. Use or copying of this document in whole or in part without the written permission of Jacobs constitutes an infringement of copyright. Limitation: This drawing has been prepared on behalf of, and for the exclusive use of Jacobs' Client, and is subject to, and issued in accordance with, the provisions of the contract between Jacobs and the Client. Jacobs accepts no liability or responsibility whatsoever for, or in respect of, any use of, or reliance upon, this drawing by any third party.

Figure 5.2

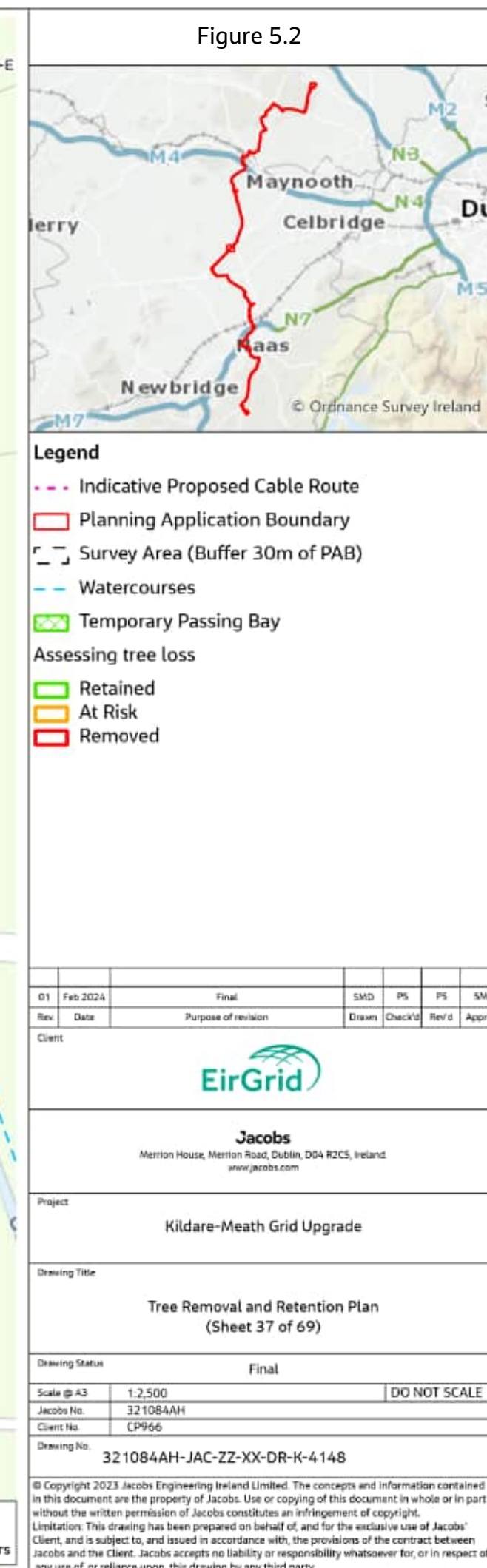
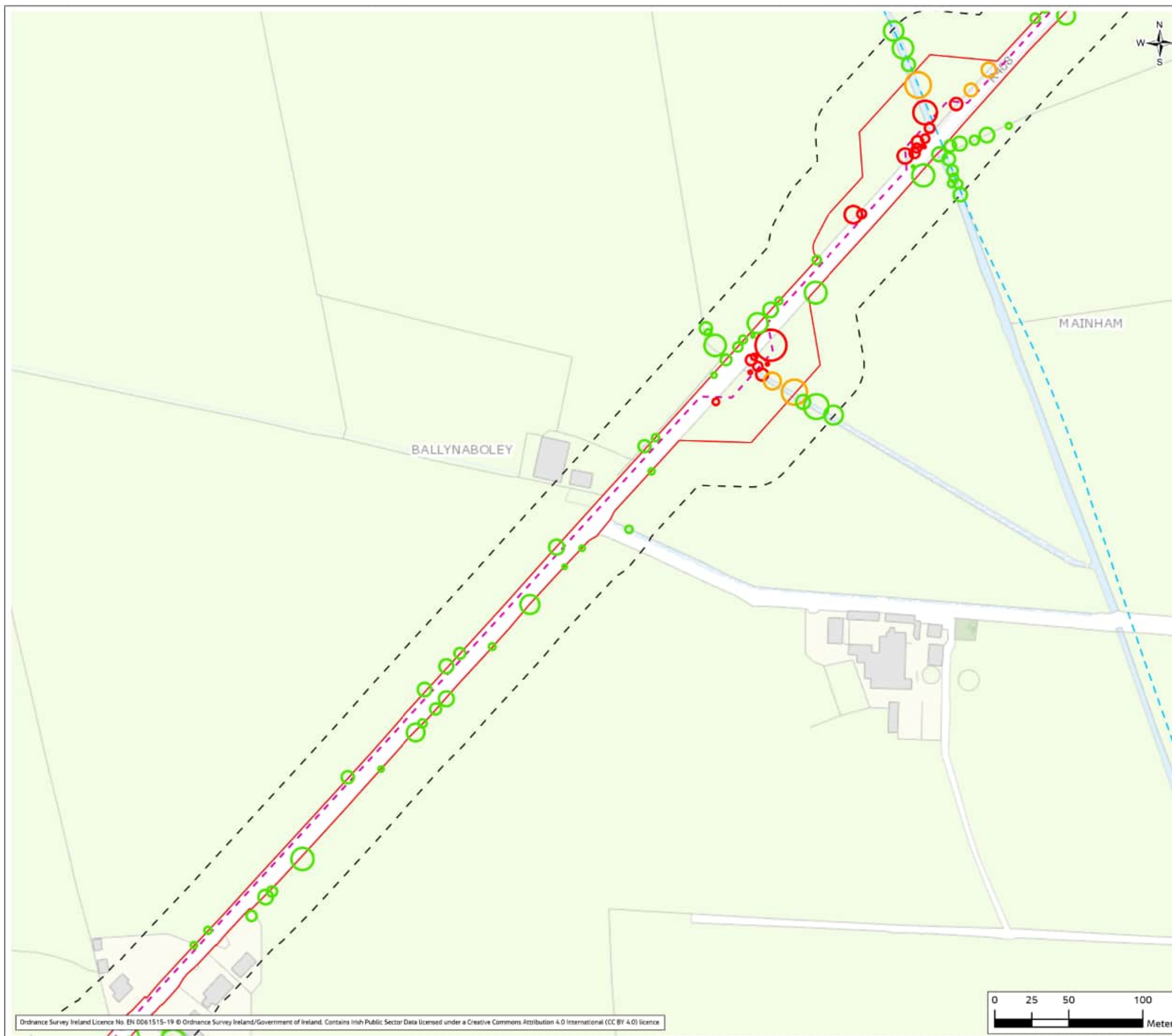
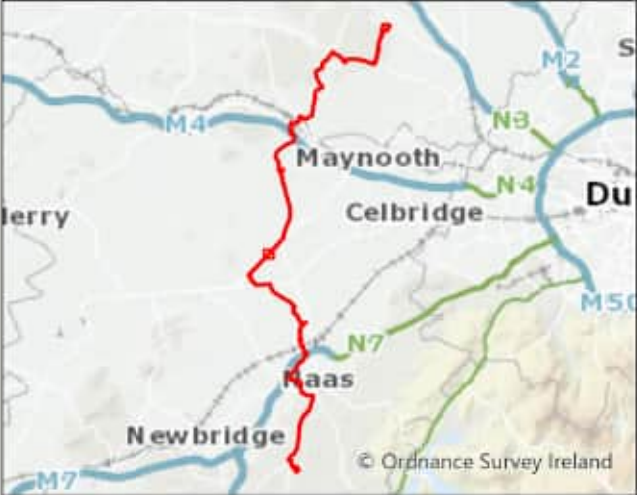
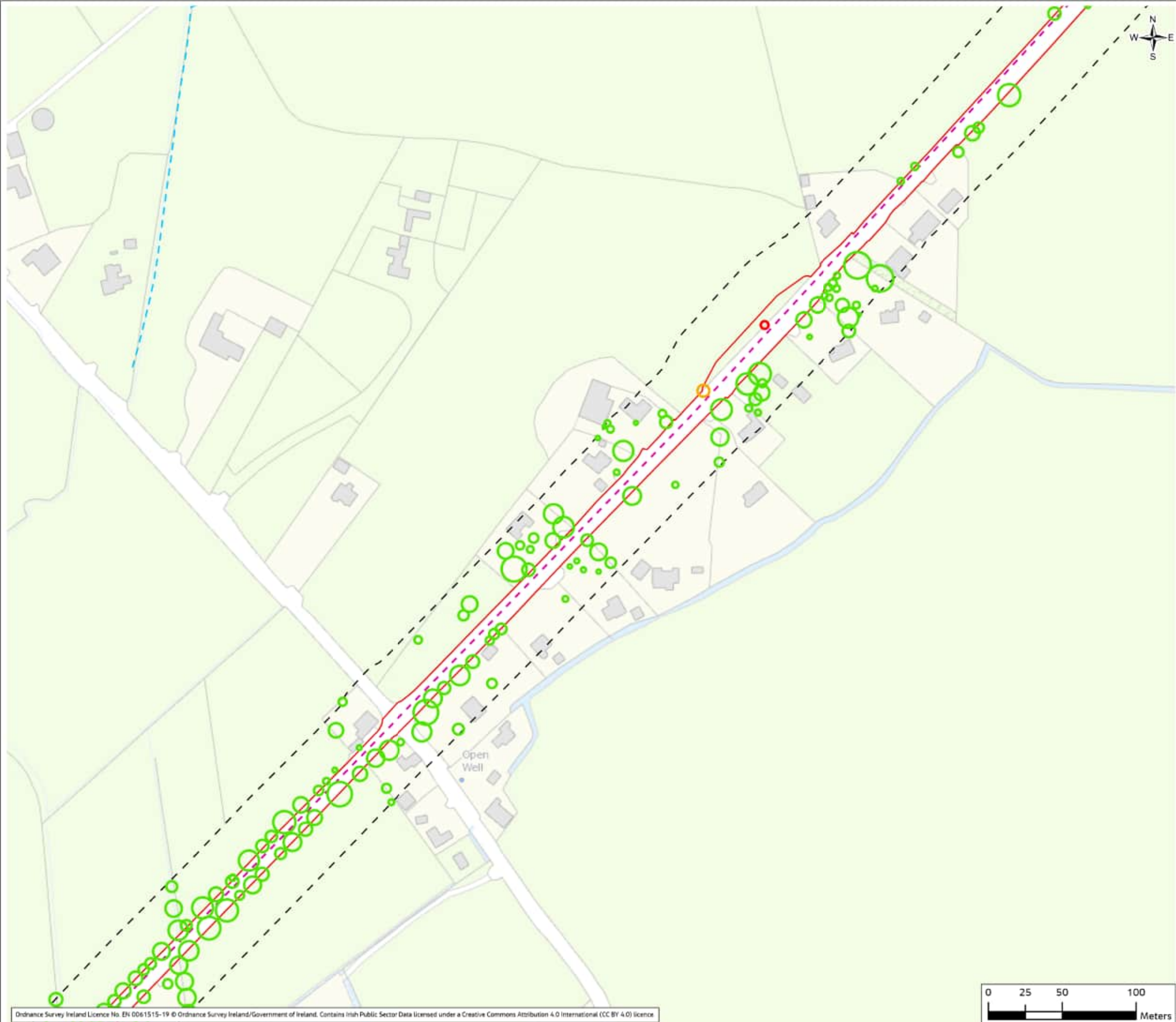


Figure 5.2



Legend

- - - Indicative Proposed Cable Route
- ▭ Planning Application Boundary
- - - Survey Area (Buffer 30m of PAB)
- - - Watercourses
- ▨ Temporary Passing Bay

Assessing tree loss

- ▭ Retained
- ▭ At Risk
- ▭ Removed

01	Feb 2024	Final	SMD	PS	PS	SM
Rev	Date	Purpose of revision	Drawn	Check'd	Rev'd	App'd

Client



Jacobs

Merrion House, Merrion Road, Dublin, D04 R2C5, Ireland.
www.jacobs.com

Project
Kildare-Meath Grid Upgrade

Drawing Title
Tree Removal and Retention Plan
(Sheet 38 of 69)

Drawing Status
Final

Scale @ A3
1:2,500
DO NOT SCALE

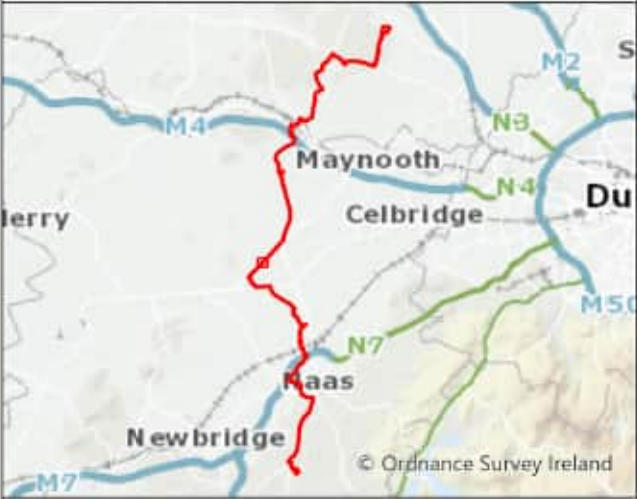
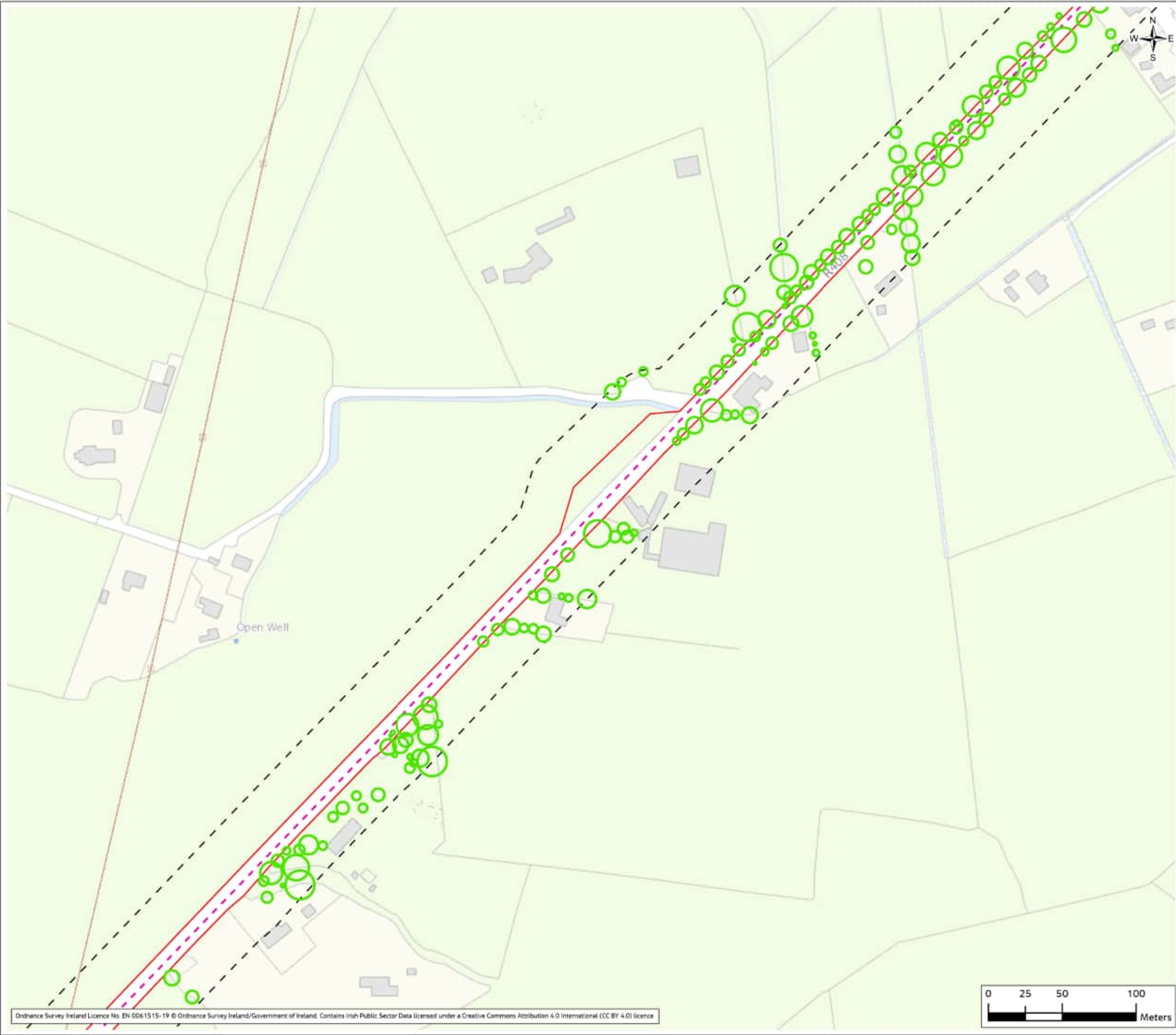
Jacobs No.
321084AH

Client No.
CP966

Drawing No.
321084AH-JAC-ZZ-XX-DR-K-4149

© Copyright 2023 Jacobs Engineering Ireland Limited. The concepts and information contained in this document are the property of Jacobs. Use or copying of this document in whole or in part without the written permission of Jacobs constitutes an infringement of copyright.
Limitation: This drawing has been prepared on behalf of, and for the exclusive use of Jacobs' Client, and is subject to, and issued in accordance with, the provisions of the contract between Jacobs and the Client. Jacobs accepts no liability or responsibility whatsoever for, or in respect of, any use of, or reliance upon, this drawing by any third party.

Figure 5.2



- Legend**
- - - Indicative Proposed Cable Route
 - Planning Application Boundary
 - - - Survey Area (Buffer 30m of PAB)
 - - - Watercourses
 - Temporary Passing Bay
 - Assessing tree loss
 - Retained

Rev	Date	Purpose of revision	Drawn	Check'd	Rev'd	App'd
01	Feb 2024	Final	SMD	PS	PS	SM

Client



Jacobs

Merrion House, Merrion Road, Dublin, D04 R2C5, Ireland.
www.jacobs.com

Project
Kildare-Meath Grid Upgrade

Drawing Title
Tree Removal and Retention Plan
(Sheet 39 of 69)

Drawing Status
Final

Scale @ A3
1:2,500
DO NOT SCALE

Jacobs No.
321084AH

Client No.
CP966

Drawing No.
321084AH-JAC-ZZ-XX-DR-K-4150

© Copyright 2023 Jacobs Engineering Ireland Limited. The concepts and information contained in this document are the property of Jacobs. Use or copying of this document in whole or in part without the written permission of Jacobs constitutes an infringement of copyright. Limitation: This drawing has been prepared on behalf of, and for the exclusive use of Jacobs' Client, and is subject to, and issued in accordance with, the provisions of the contract between Jacobs and the Client. Jacobs accepts no liability or responsibility whatsoever for, or in respect of, any use of, or reliance upon, this drawing by any third party.




Figure 5.2

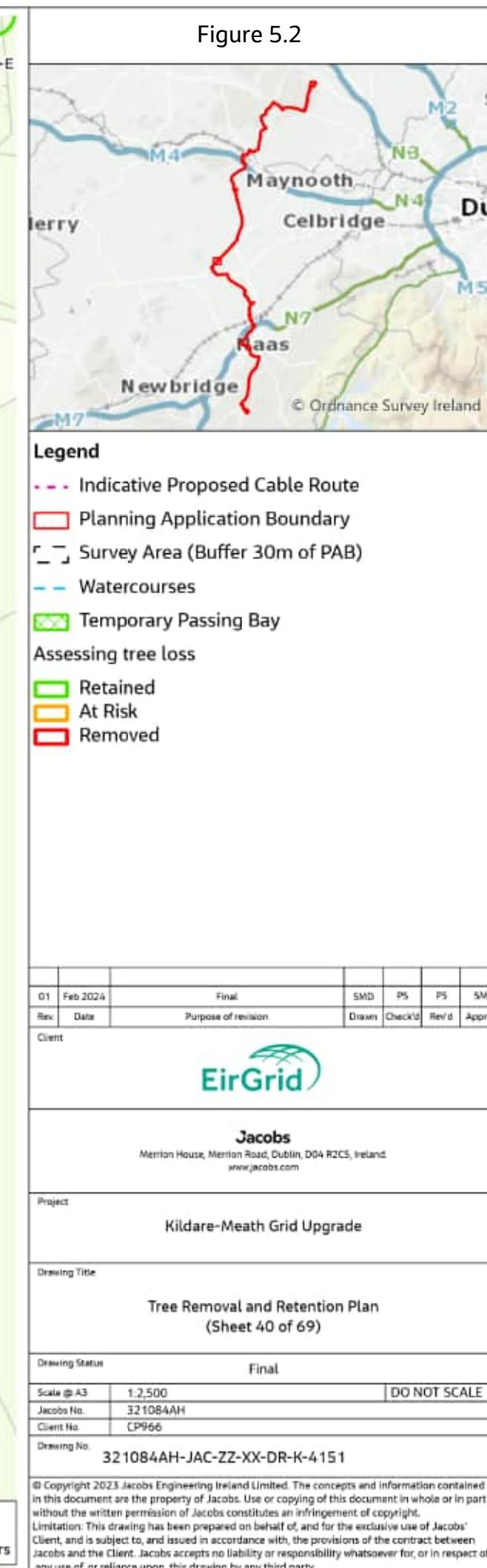
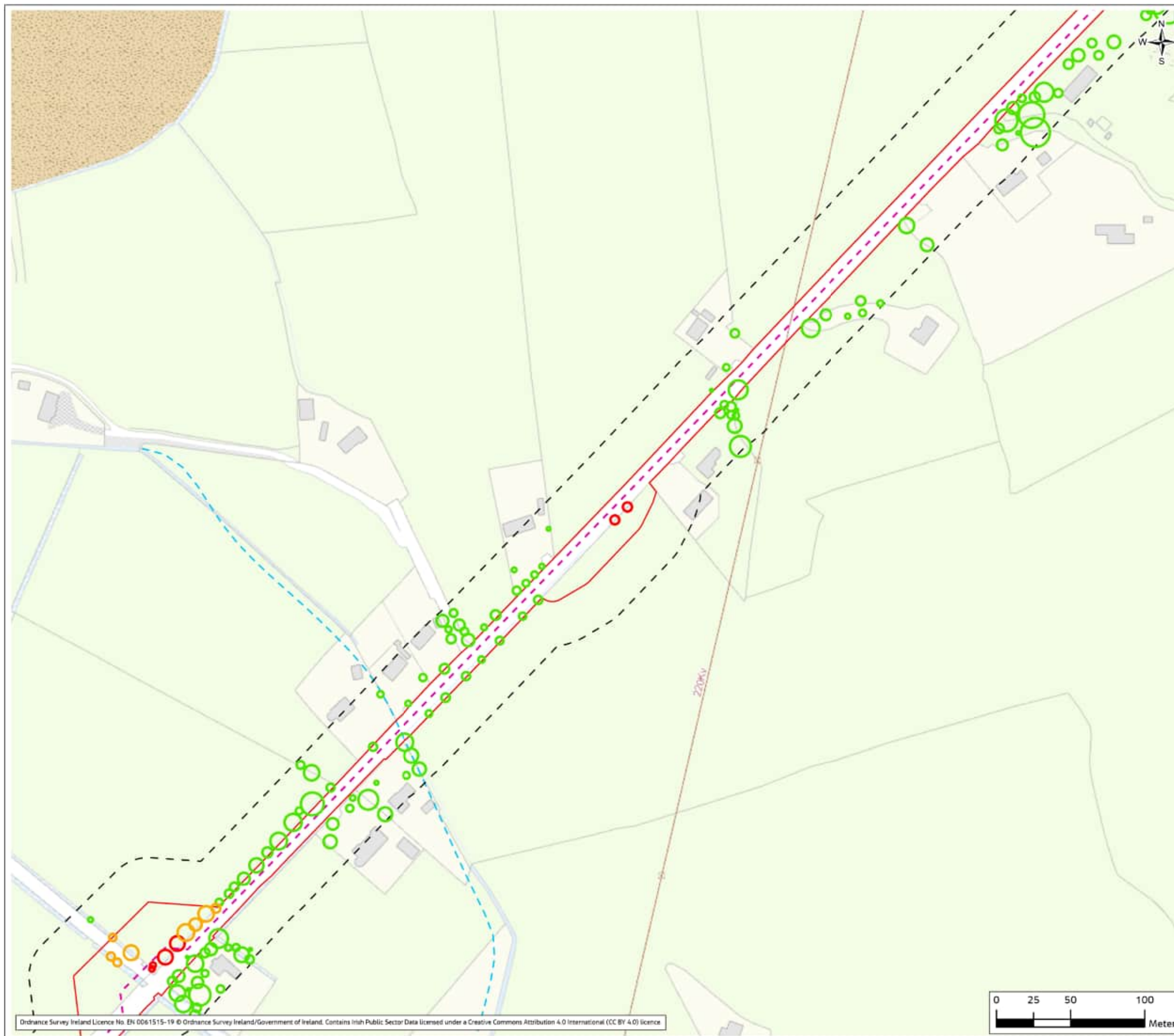
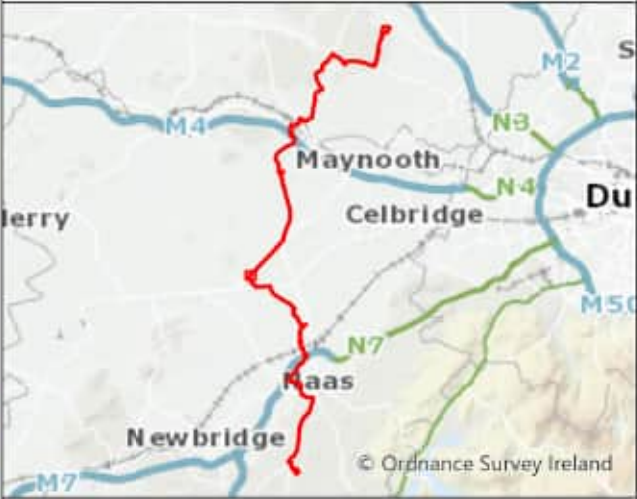
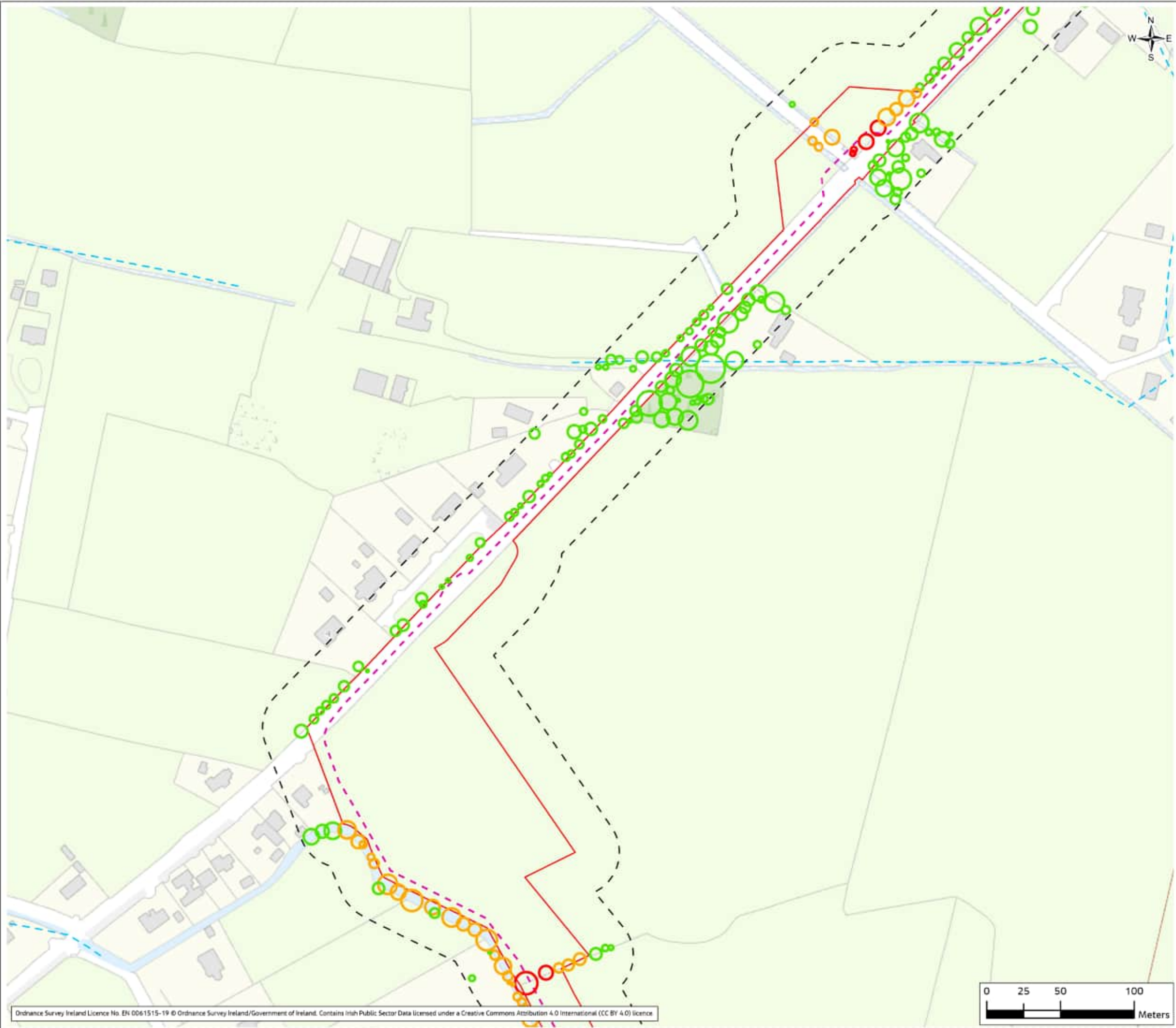


Figure 5.2



Legend

- Indicative Proposed Cable Route
- Planning Application Boundary
- Survey Area (Buffer 30m of PAB)
- Watercourses
- Temporary Construction Compound & Laydown Area
- Temporary Passing Bay

Assessing tree loss

- Retained
- At Risk
- Removed

01	Feb 2024	Final	SMD	PS	PS	SM
Rev	Date	Purpose of revision	Drawn	Check'd	Rev'd	App'd

Client

EirGrid

Jacobs
Merrion House, Merrion Road, Dublin, D04 R2C5, Ireland.
www.jacobs.com

Project

Kildare-Meath Grid Upgrade

Drawing Title

Tree Removal and Retention Plan
(Sheet 41 of 69)

Drawing Status

Final

Scale @ A3

1:2,500

DO NOT SCALE

Jacobs No.

321084AH

Client No.

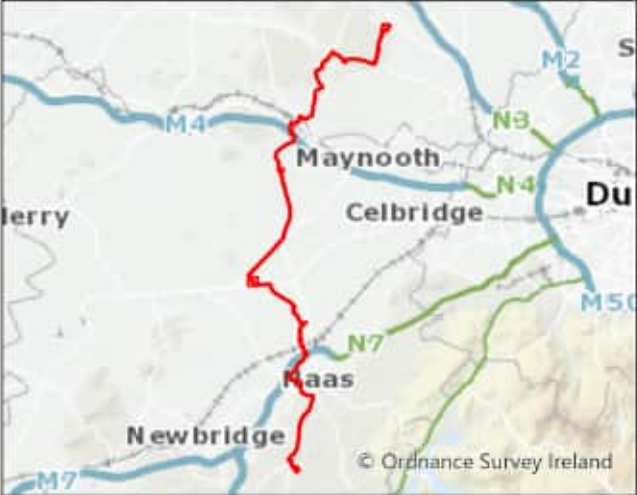
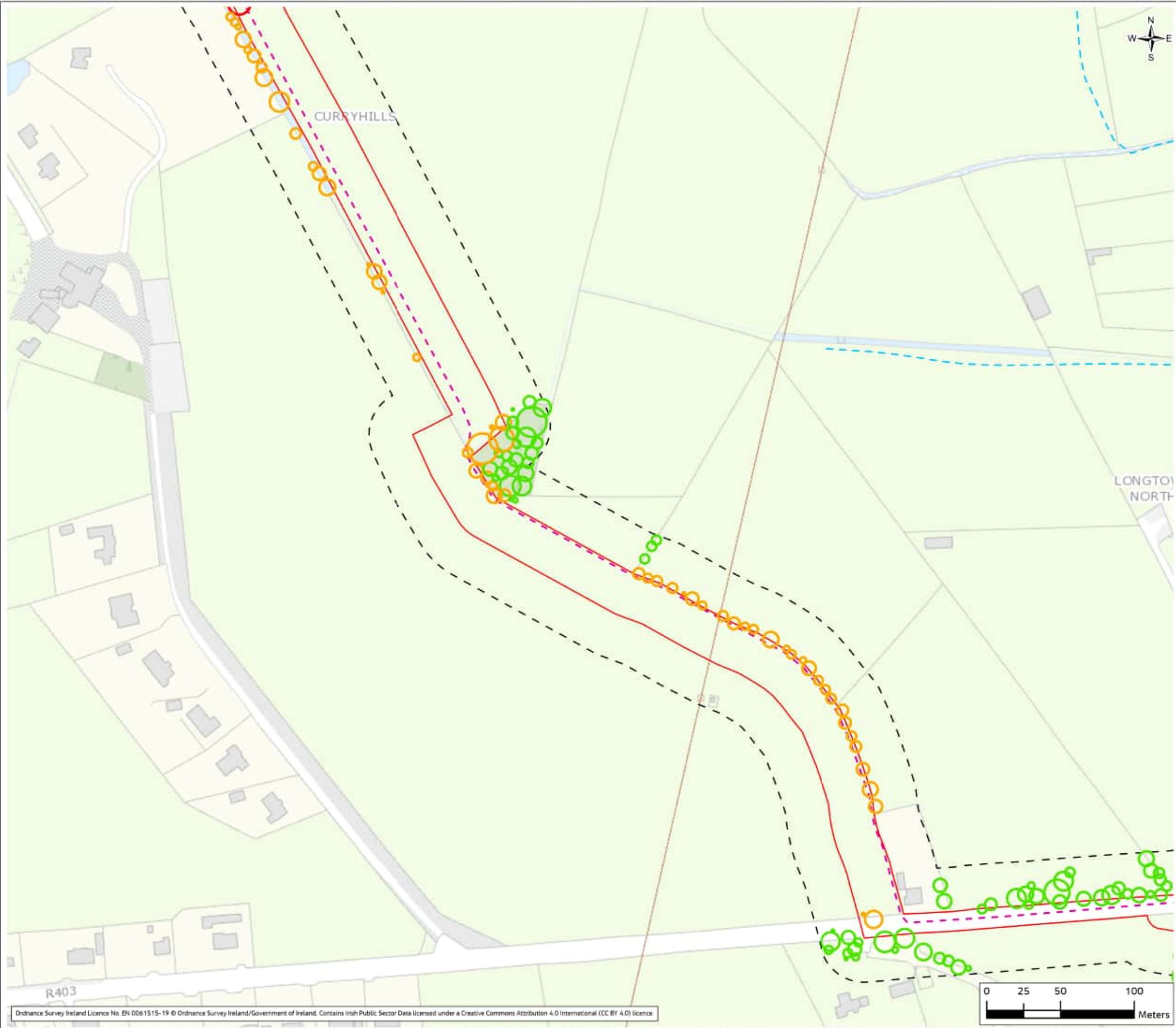
CP966

Drawing No.

321084AH-JAC-ZZ-XX-DR-K-4152

© Copyright 2023 Jacobs Engineering Ireland Limited. The concepts and information contained in this document are the property of Jacobs. Use or copying of this document in whole or in part without the written permission of Jacobs constitutes an infringement of copyright. Limitation: This drawing has been prepared on behalf of, and for the exclusive use of Jacobs' Client, and is subject to, and issued in accordance with, the provisions of the contract between Jacobs and the Client. Jacobs accepts no liability or responsibility whatsoever for, or in respect of, any use of, or reliance upon, this drawing by any third party.

Figure 5.2



Legend

- - - Indicative Proposed Cable Route
- Planning Application Boundary
- Survey Area (Buffer 30m of PAB)
- Watercourses
- Temporary Passing Bay

Assessing tree loss

- Retained
- At Risk
- Removed

01	Feb 2024	Final	SMD	PS	PS	SM
Rev	Date	Purpose of revision	Drawn	Check'd	Rev'd	App'd

Client



Jacobs
Merrion House, Merrion Road, Dublin, D04 R2C5, Ireland.
www.jacobs.com

Project
Kildare-Meath Grid Upgrade

Drawing Title
Tree Removal and Retention Plan
(Sheet 42 of 69)

Drawing Status
Final

Scale @ A3
1:2,500
DO NOT SCALE

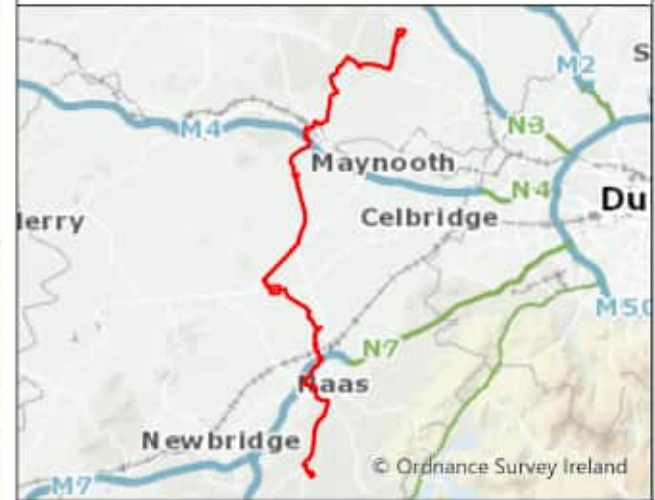
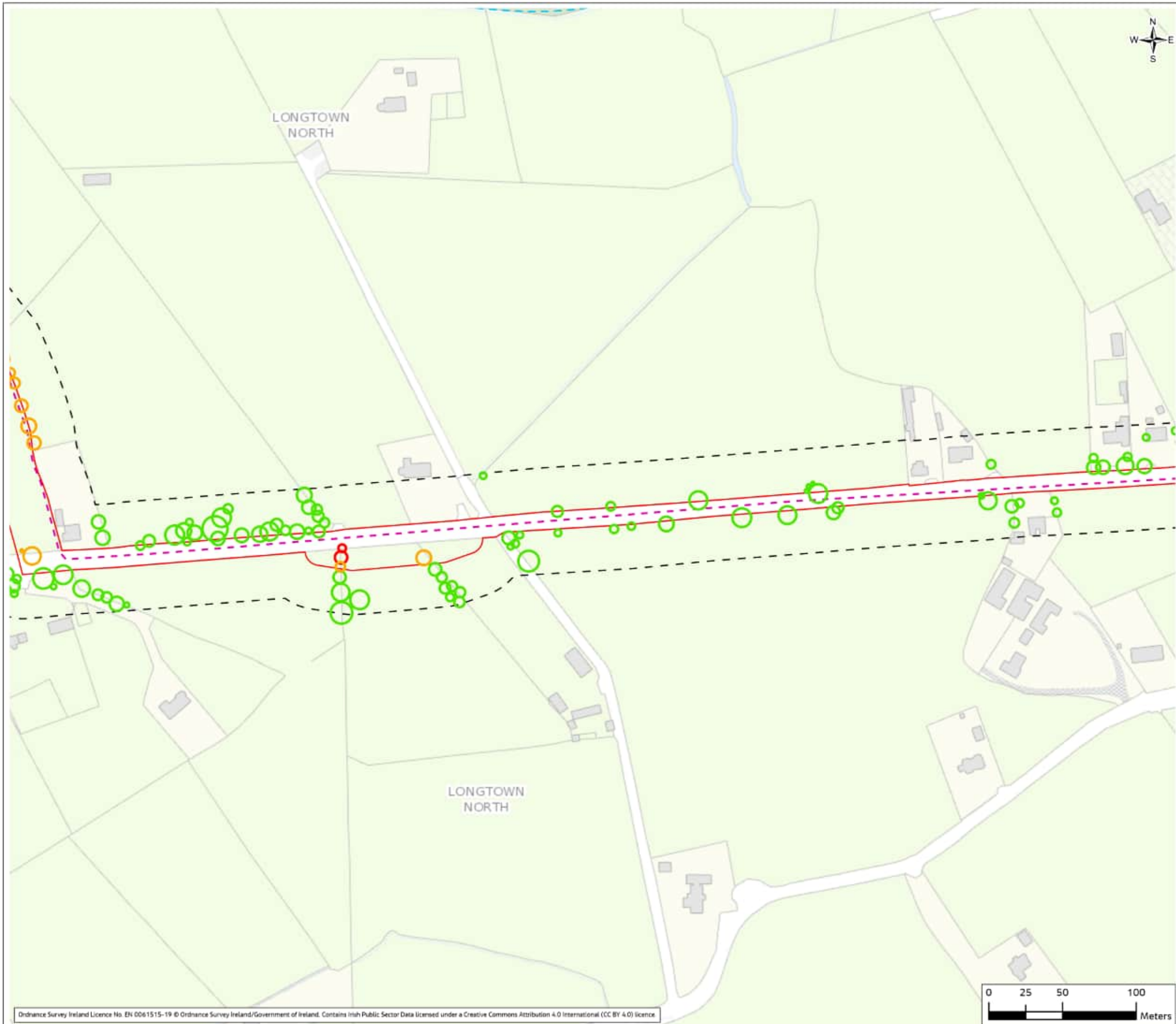
Jacobs No.
321084AH

Client No.
CP966

Drawing No.
321084AH-JAC-ZZ-XX-DR-K-4153

© Copyright 2023 Jacobs Engineering Ireland Limited. The concepts and information contained in this document are the property of Jacobs. Use or copying of this document in whole or in part without the written permission of Jacobs constitutes an infringement of copyright.
Limitation: This drawing has been prepared on behalf of, and for the exclusive use of Jacobs' Client, and is subject to, and issued in accordance with, the provisions of the contract between Jacobs and the Client. Jacobs accepts no liability or responsibility whatsoever for, or in respect of, any use of, or reliance upon, this drawing by any third party.

Figure 5.2



- Legend**
- - - Indicative Proposed Cable Route
 - Planning Application Boundary
 - - - Survey Area (Buffer 30m of PAB)
 - - - Watercourses
 - Temporary Passing Bay
- Assessing tree loss**
- Retained
 - At Risk
 - Removed

01	Feb 2024	Final	SMD	PS	PS	SM
Rev	Date	Purpose of revision	Drawn	Check'd	Rev'd	App'd

Client



Jacobs

Merrion House, Merrion Road, Dublin, D04 R2C5, Ireland.
www.jacobs.com

Project
Kildare-Meath Grid Upgrade

Drawing Title
Tree Removal and Retention Plan
(Sheet 43 of 69)

Drawing Status
Final

Scale @ A3
1:2,500
DO NOT SCALE

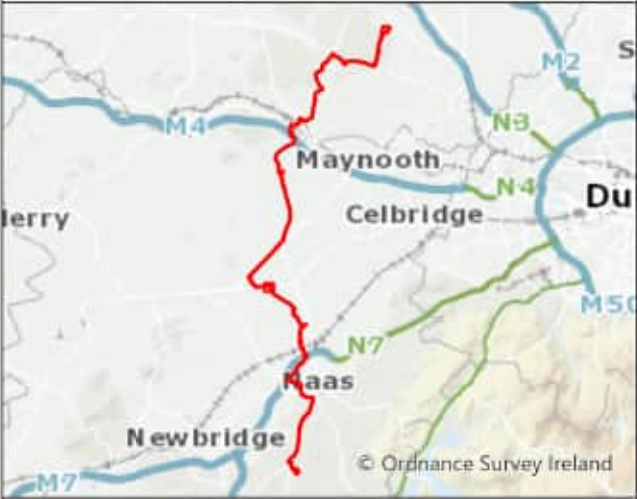
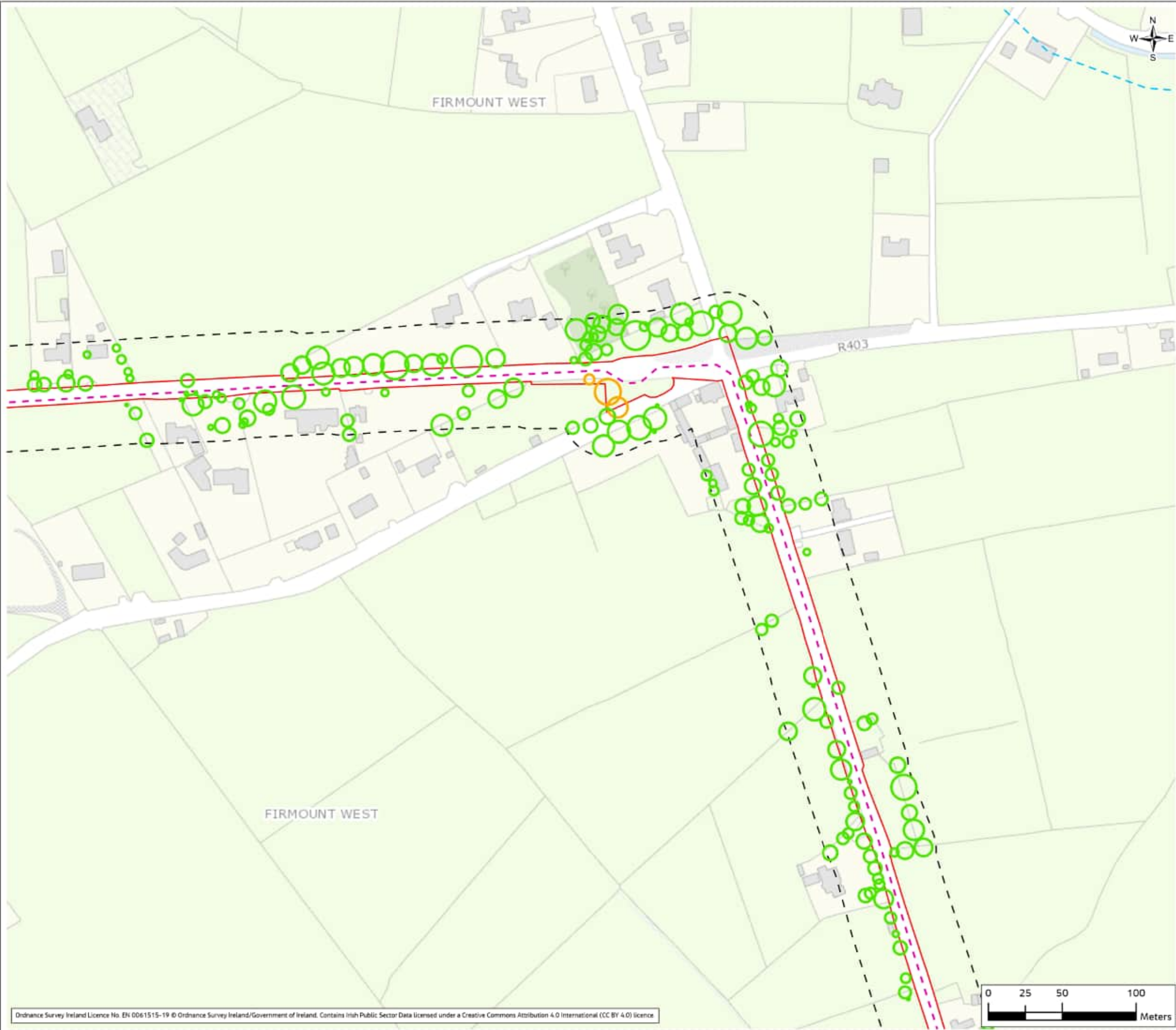
Jacobs No.
321084AH

Client No.
CP966

Drawing No.
321084AH-JAC-ZZ-XX-DR-K-4154

© Copyright 2023 Jacobs Engineering Ireland Limited. The concepts and information contained in this document are the property of Jacobs. Use or copying of this document in whole or in part without the written permission of Jacobs constitutes an infringement of copyright.
Limitation: This drawing has been prepared on behalf of, and for the exclusive use of Jacobs' Client, and is subject to, and issued in accordance with, the provisions of the contract between Jacobs and the Client. Jacobs accepts no liability or responsibility whatsoever for, or in respect of, any use of, or reliance upon, this drawing by any third party.

Figure 5.2



Legend

- - - Indicative Proposed Cable Route
- ▭ Planning Application Boundary
- - - Survey Area (Buffer 30m of PAB)
- - - Watercourses

Assessing tree loss

- ▭ Retained
- ▭ At Risk

01	Feb 2024	Final	SMD	PS	PS	SM
Rev	Date	Purpose of revision	Drawn	Check'd	Rev'd	App'd

Client



Jacobs

Merrion House, Merrion Road, Dublin, D04 R2C5, Ireland.
www.jacobs.com

Project
Kildare-Meath Grid Upgrade

Drawing Title
Tree Removal and Retention Plan
(Sheet 44 of 69)

Drawing Status
Final


Scale @ A3
1:2,500
DO NOT SCALE

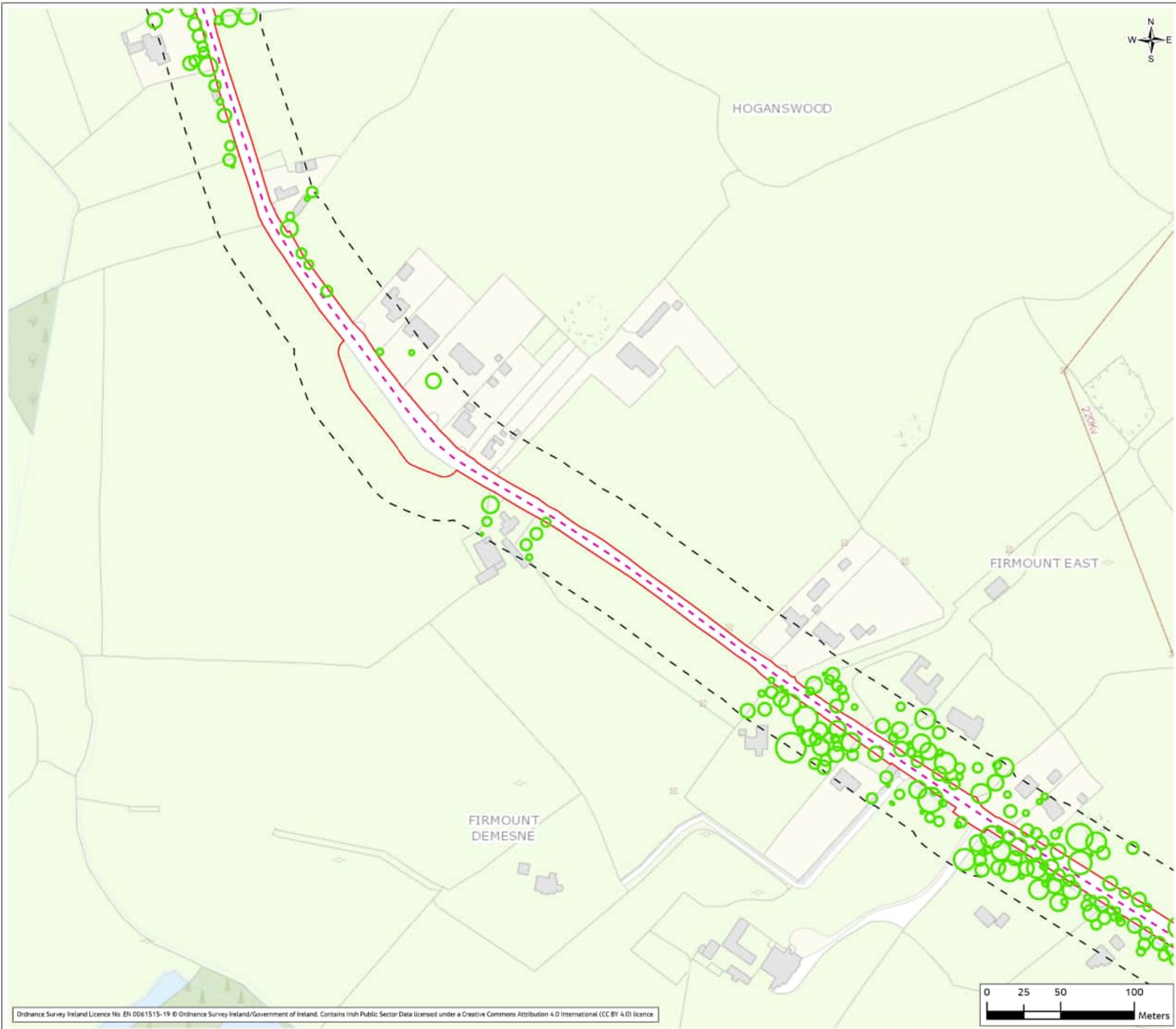
Jacobs No.
321084AH

Client No.
CP966

Drawing No.
321084AH-JAC-ZZ-XX-DR-K-4155

© Copyright 2023 Jacobs Engineering Ireland Limited. The concepts and information contained in this document are the property of Jacobs. Use or copying of this document in whole or in part without the written permission of Jacobs constitutes an infringement of copyright. Limitation: This drawing has been prepared on behalf of, and for the exclusive use of Jacobs' Client, and is subject to, and issued in accordance with, the provisions of the contract between Jacobs and the Client. Jacobs accepts no liability or responsibility whatsoever for, or in respect of, any use of, or reliance upon, this drawing by any third party.





Ordnance Survey Ireland Licence No. EN 0061515-19 © Ordnance Survey Ireland/Government of Ireland. Contains Irish Public Sector Data licensed under a Creative Commons Attribution 4.0 International (CC BY 4.0) licence

Figure 5.2



- Legend**
- - - Indicative Proposed Cable Route
 - Planning Application Boundary
 - Survey Area (Buffer 30m of PAB)
 - Watercourses
 - Temporary Passing Bay
 - Assessing tree loss
 - Retained

Rev	Date	Purpose of revision	Drawn	Check'd	Rev'd	App'd
01	Feb 2024	Final	SMD	PS	PS	SM

Client



Jacobs

Merrion House, Merrion Road, Dublin, D04 R2C5, Ireland.
www.jacobs.com

Project
Kildare-Meath Grid Upgrade

Drawing Title
Tree Removal and Retention Plan
(Sheet 45 of 69)

Drawing Status
Final

Scale @ A3
1:2,500
DO NOT SCALE

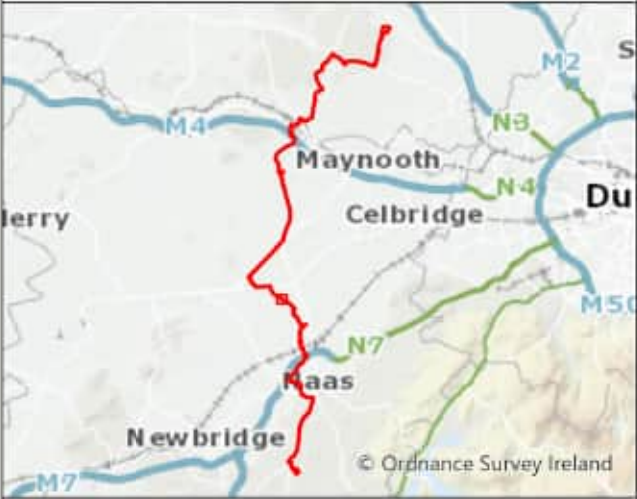
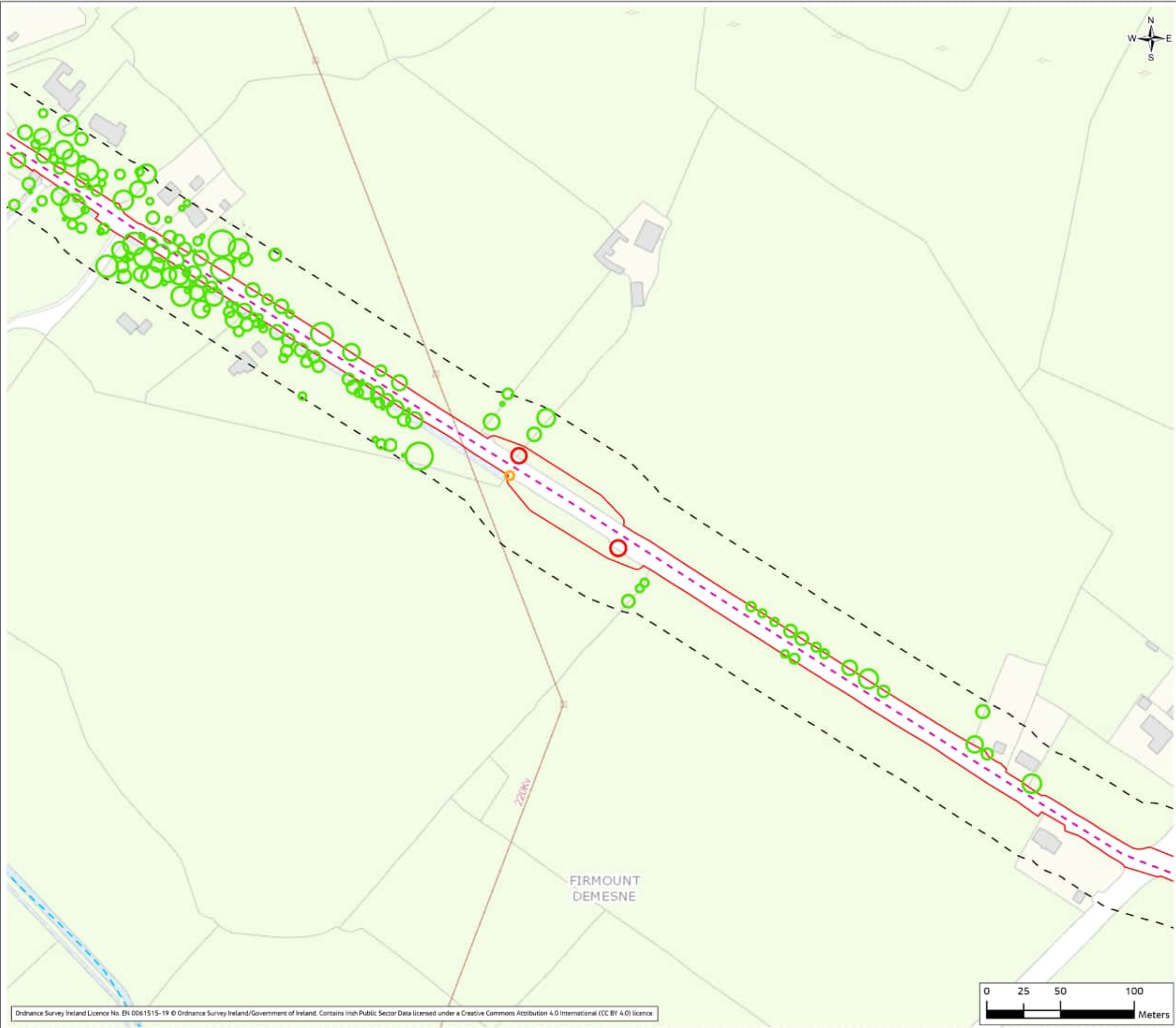
Jacobs No.
321084AH

Client No.
CP966

Drawing No.
321084AH-JAC-ZZ-XX-DR-K-4156

© Copyright 2023 Jacobs Engineering Ireland Limited. The concepts and information contained in this document are the property of Jacobs. Use or copying of this document in whole or in part without the written permission of Jacobs constitutes an infringement of copyright.
Limitation: This drawing has been prepared on behalf of, and for the exclusive use of Jacobs' Client, and is subject to, and issued in accordance with, the provisions of the contract between Jacobs and the Client. Jacobs accepts no liability or responsibility whatsoever for, or in respect of, any use of, or reliance upon, this drawing by any third party.

Figure 5.2



Legend

- - - Indicative Proposed Cable Route
- Planning Application Boundary
- Survey Area (Buffer 30m of PAB)
- Watercourses
- Temporary Passing Bay
- Assessing tree loss
 - Retained
 - At Risk
 - Removed

01	Feb 2024	Final	SMD	PS	PS	SM
Rev	Date	Purpose of revision	Drawn	Check'd	Rev'd	App'd

Client



Jacobs
Merrion House, Merrion Road, Dublin, D04 R2C5, Ireland.
www.jacobs.com

Project
Kildare-Meath Grid Upgrade

Drawing Title
Tree Removal and Retention Plan
(Sheet 46 of 69)

Drawing Status
Final

Scale @ A3
1:2,500
DO NOT SCALE

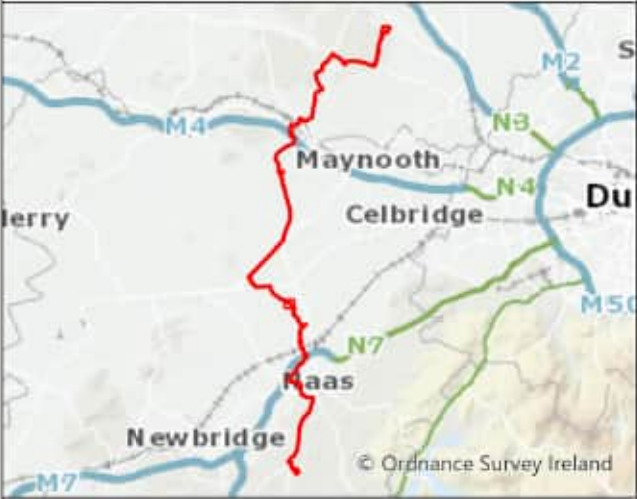
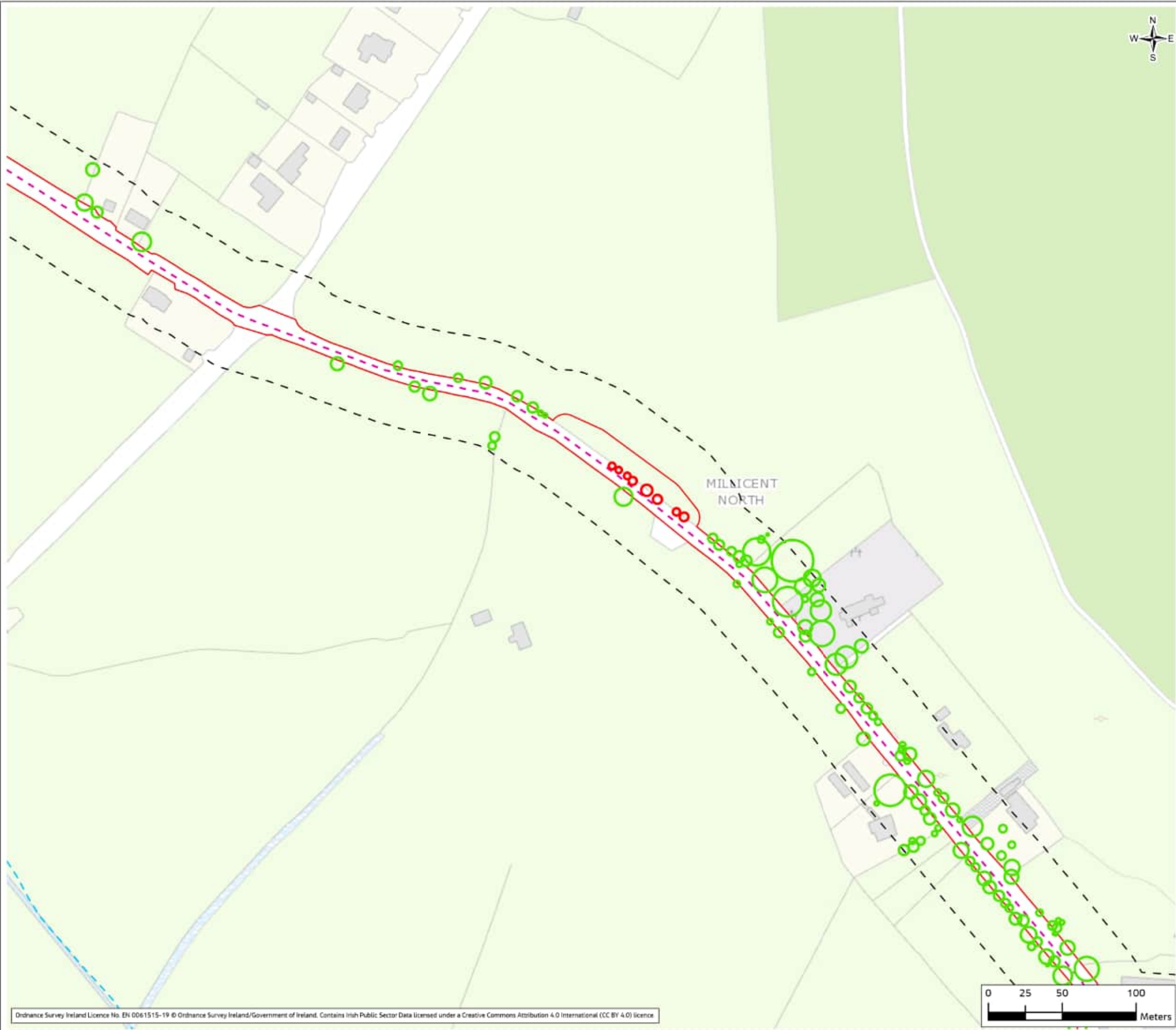
Jacobs No.
321084AH

Client No.
CP966

Drawing No.
321084AH-JAC-ZZ-XX-DR-K-4157

© Copyright 2023 Jacobs Engineering Ireland Limited. The concepts and information contained in this document are the property of Jacobs. Use or copying of this document in whole or in part without the written permission of Jacobs constitutes an infringement of copyright. Limitation: This drawing has been prepared on behalf of, and for the exclusive use of Jacobs' Client, and is subject to, and issued in accordance with, the provisions of the contract between Jacobs and the Client. Jacobs accepts no liability or responsibility whatsoever for, or in respect of, any use of, or reliance upon, this drawing by any third party.

Figure 5.2



Legend

- - - Indicative Proposed Cable Route
- Planning Application Boundary
- - - Survey Area (Buffer 30m of PAB)
- - - Watercourses
- Temporary Construction Compound & Laydown Area
- Temporary Passing Bay

Assessing tree loss

- Retained
- Removed

01	Feb 2024	Final	SMD	PS	PS	SM
Rev	Date	Purpose of revision	Drawn	Check'd	Rev'd	App'd

Client



Jacobs
Merrion House, Merrion Road, Dublin, D04 R2C5, Ireland.
www.jacobs.com

Project
Kildare-Meath Grid Upgrade

Drawing Title
Tree Removal and Retention Plan
(Sheet 47 of 69)

Drawing Status
Final

Scale @ A3
1:2,500
DO NOT SCALE

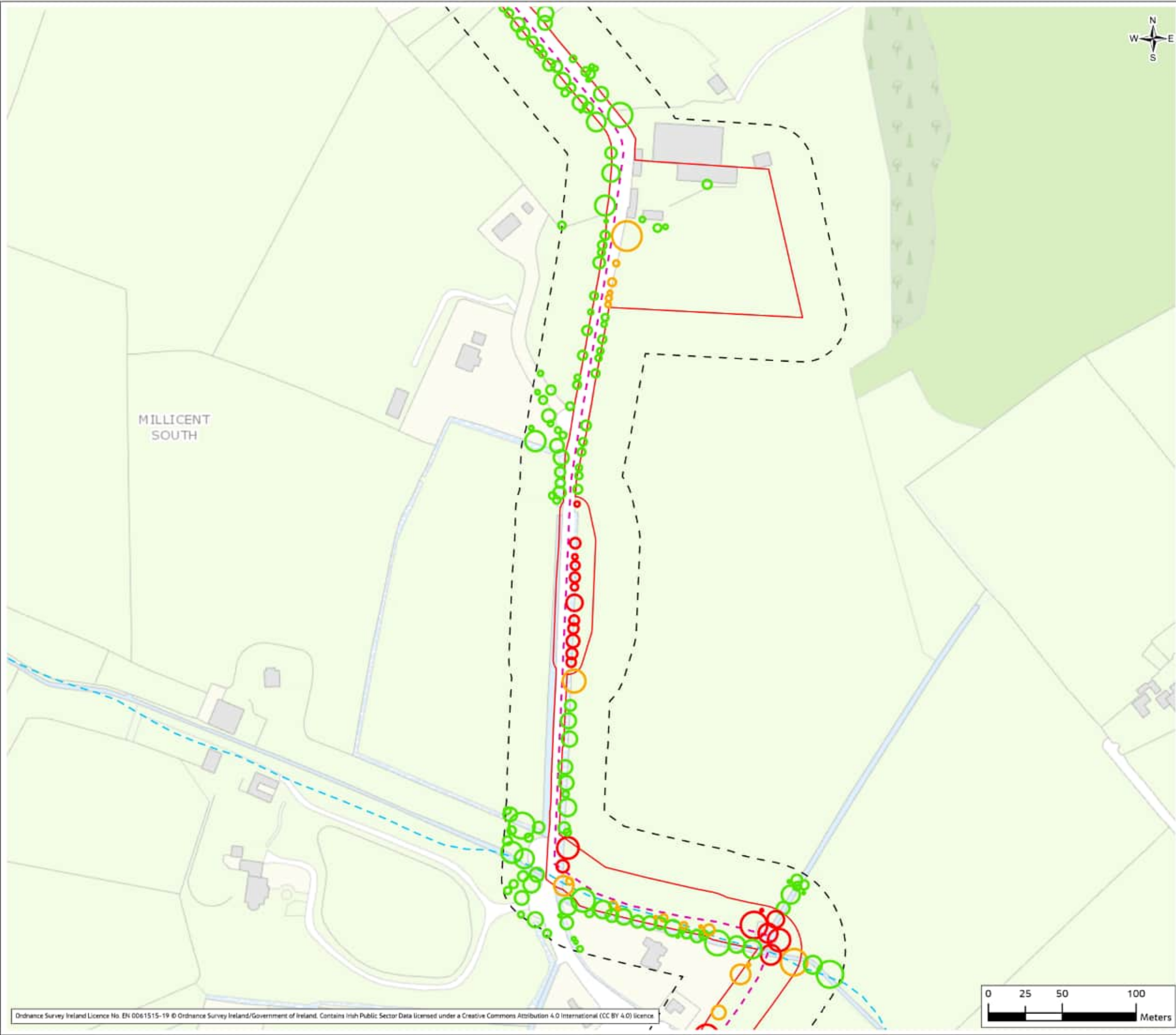
Jacobs No.
321084AH

Client No.
CP966

Drawing No.
321084AH-JAC-ZZ-XX-DR-K-4158

© Copyright 2023 Jacobs Engineering Ireland Limited. The concepts and information contained in this document are the property of Jacobs. Use or copying of this document in whole or in part without the written permission of Jacobs constitutes an infringement of copyright.
Limitation: This drawing has been prepared on behalf of, and for the exclusive use of Jacobs' Client, and is subject to, and issued in accordance with, the provisions of the contract between Jacobs and the Client. Jacobs accepts no liability or responsibility whatsoever for, or in respect of, any use of, or reliance upon, this drawing by any third party.

Figure 5.2



Legend

- - - Indicative Proposed Cable Route
- ▭ Planning Application Boundary
- - - Survey Area (Buffer 30m of PAB)
- - - Watercourses
- ▭ Temporary Construction Compound & Laydown Area
- ▭ Temporary Passing Bay

Assessing tree loss

- Retained
- At Risk
- Removed

01	Feb 2024	Final	SMD	PS	PS	SM
Rev	Date	Purpose of revision	Drawn	Check'd	Rev'd	App'd

Client



Jacobs
 Merrion House, Merrion Road, Dublin, D04 R2C5, Ireland.
www.jacobs.com

Project
 Kildare-Meath Grid Upgrade

Drawing Title
 Tree Removal and Retention Plan
 (Sheet 48 of 69)

Drawing Status
 Final

Scale @ A3
 1:2,500 DO NOT SCALE

Jacobs No.
 321084AH

Client No.
 CP966

Drawing No.
 321084AH-JAC-ZZ-XX-DR-K-4159

© Copyright 2023 Jacobs Engineering Ireland Limited. The concepts and information contained in this document are the property of Jacobs. Use or copying of this document in whole or in part without the written permission of Jacobs constitutes an infringement of copyright. Limitation: This drawing has been prepared on behalf of, and for the exclusive use of Jacobs' Client, and is subject to, and issued in accordance with, the provisions of the contract between Jacobs and the Client. Jacobs accepts no liability or responsibility whatsoever for, or in respect of, any use of, or reliance upon, this drawing by any third party.

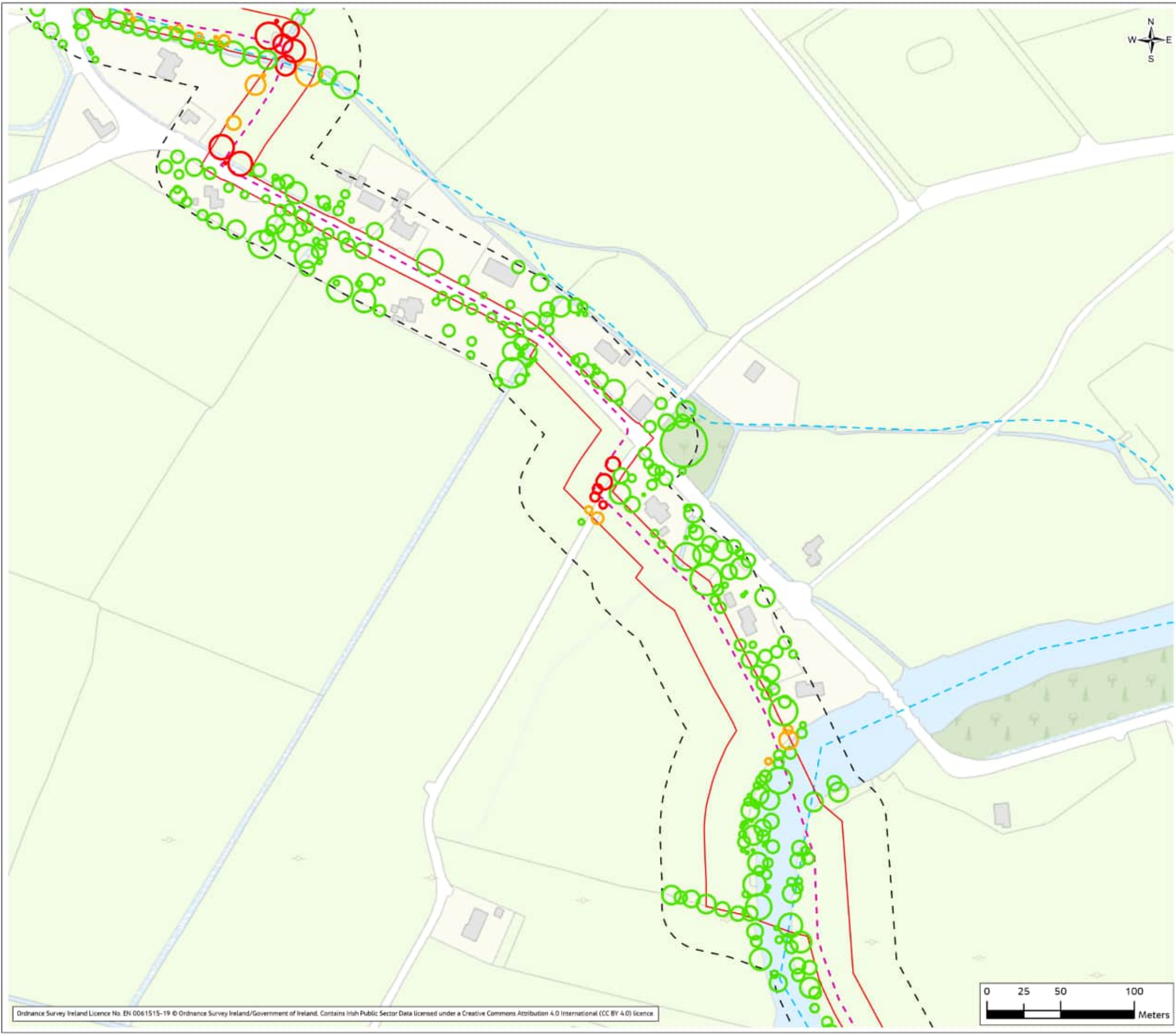


Figure 5.2



Legend

- - - Indicative Proposed Cable Route
- Planning Application Boundary
- Survey Area (Buffer 30m of PAB)
- Watercourses
- Temporary HDD Compound

Assessing tree loss

- Retained
- At Risk
- Removed

Rev	Date	Purpose of revision	Drawn	Check'd	Rev'd	App'd
01	Feb 2024	Final	SMD	PS	PS	SM

Client

EirGrid

Jacobs
Merrion House, Merrion Road, Dublin, D04 R2C5, Ireland.
www.jacobs.com

Project

Kildare-Meath Grid Upgrade

Drawing Title

Tree Removal and Retention Plan
(Sheet 49 of 69)

Drawing Status

Final

Scale @ A3

1:2,500

DO NOT SCALE

Jacobs No.

321084AH

Client No.

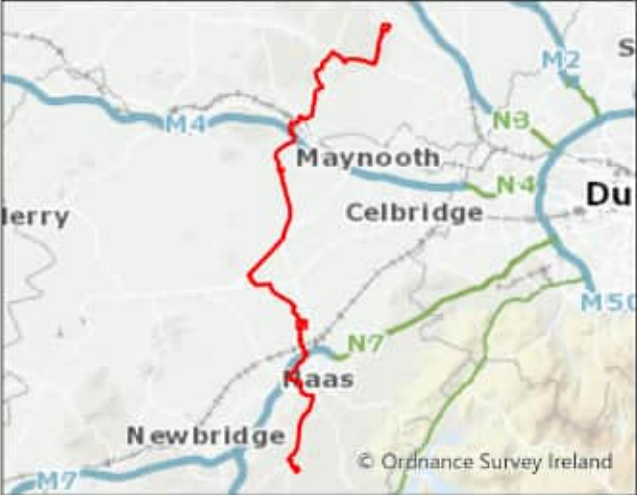
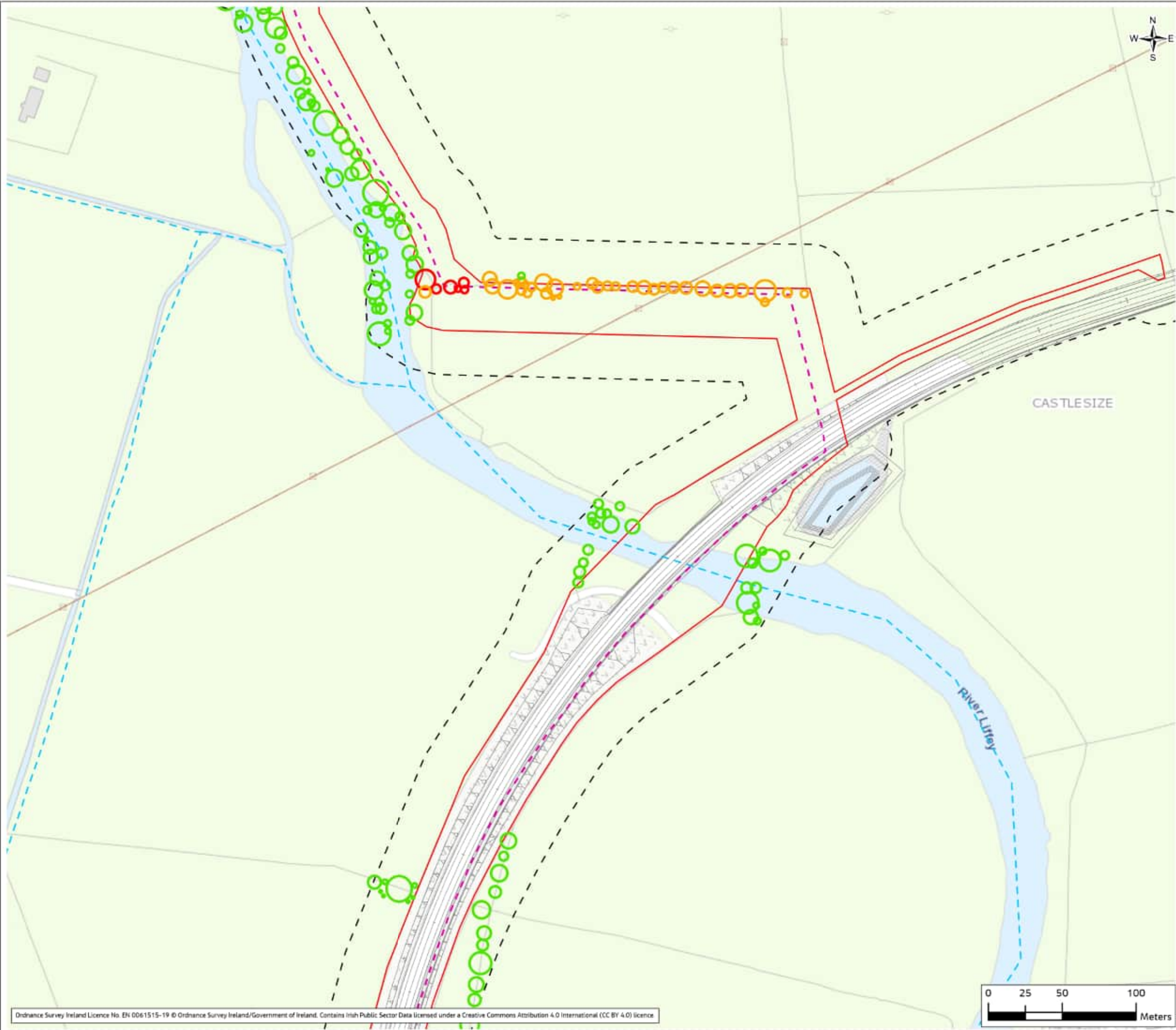
CP966

Drawing No.

321084AH-JAC-ZZ-XX-DR-K-4160

© Copyright 2023 Jacobs Engineering Ireland Limited. The concepts and information contained in this document are the property of Jacobs. Use or copying of this document in whole or in part without the written permission of Jacobs constitutes an infringement of copyright. Limitation: This drawing has been prepared on behalf of, and for the exclusive use of Jacobs' Client, and is subject to, and issued in accordance with, the provisions of the contract between Jacobs and the Client. Jacobs accepts no liability or responsibility whatsoever for, or in respect of, any use of, or reliance upon, this drawing by any third party.

Figure 5.2



Legend

- Indicative Proposed Cable Route
- Planning Application Boundary
- Survey Area (Buffer 30m of PAB)
- Watercourses

Assessing tree loss

- Retained
- At Risk
- Removed

01	Feb 2024	Final	SMD	PS	PS	SM
Rev	Date	Purpose of revision	Drawn	Check'd	Rev'd	App'd

Client



Jacobs
Merrion House, Merrion Road, Dublin, D04 R2C5, Ireland.
www.jacobs.com

Project
Kildare-Meath Grid Upgrade

Drawing Title
Tree Removal and Retention Plan
(Sheet 50 of 69)

Drawing Status
Final

Scale @ A3
1:2,500
DO NOT SCALE

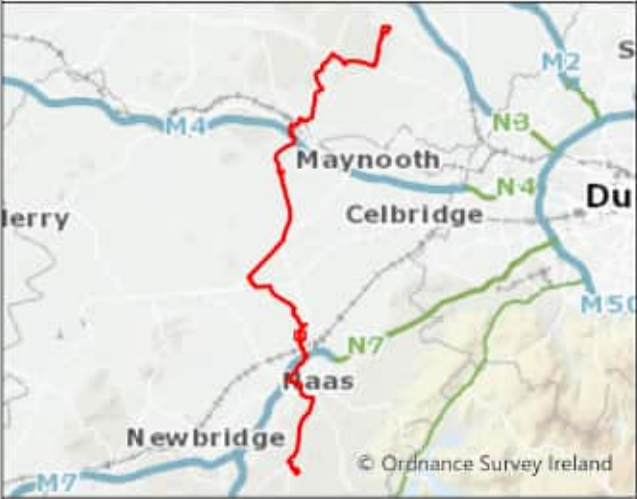
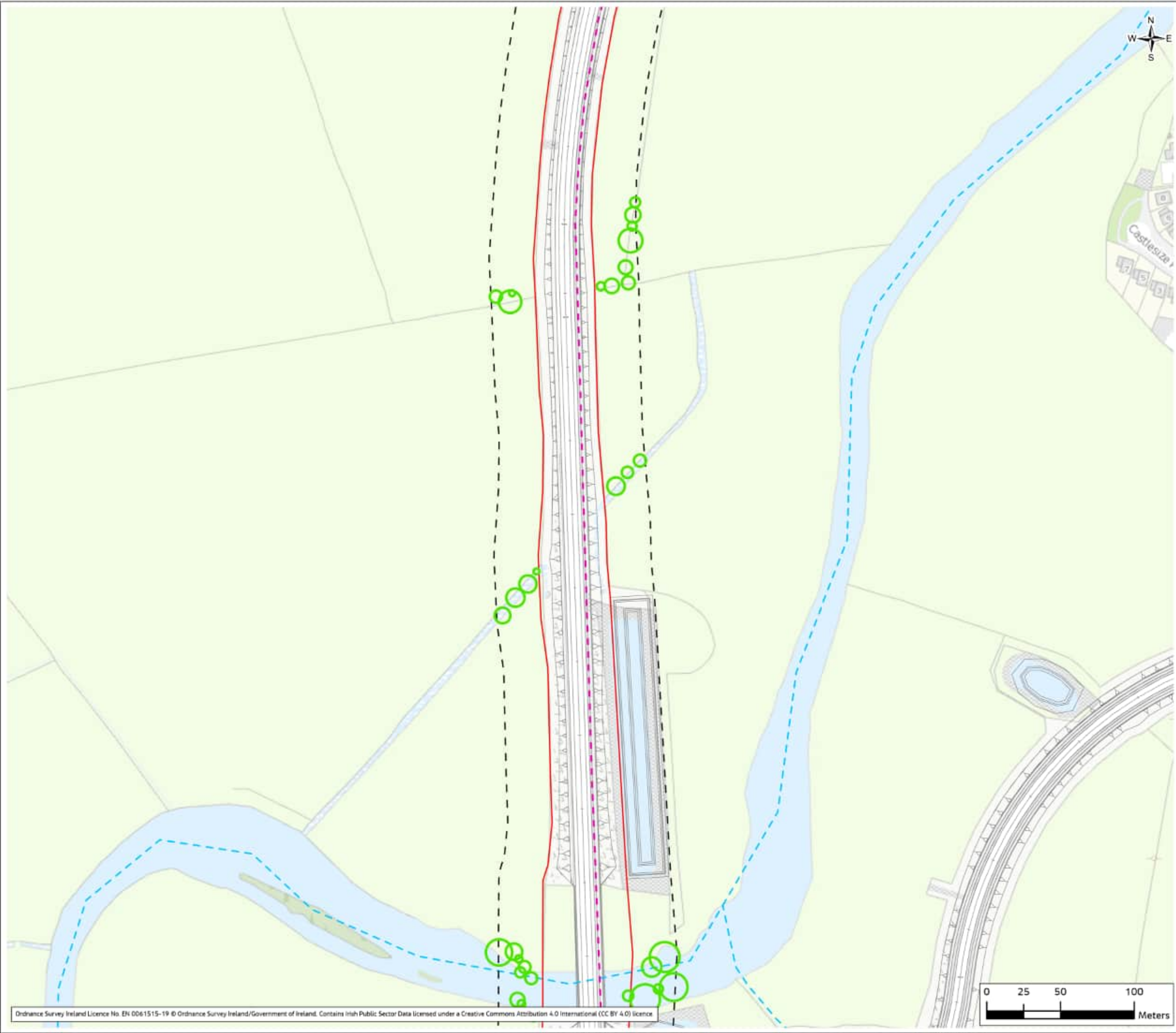
Jacobs No.
321084AH

Client No.
CP966

Drawing No.
321084AH-JAC-ZZ-XX-DR-K-4161

© Copyright 2023 Jacobs Engineering Ireland Limited. The concepts and information contained in this document are the property of Jacobs. Use or copying of this document in whole or in part without the written permission of Jacobs constitutes an infringement of copyright.
Limitation: This drawing has been prepared on behalf of, and for the exclusive use of Jacobs' Client, and is subject to, and issued in accordance with, the provisions of the contract between Jacobs and the Client. Jacobs accepts no liability or responsibility whatsoever for, or in respect of, any use of, or reliance upon, this drawing by any third party.

Figure 5.2



Legend

- - - Indicative Proposed Cable Route
- Planning Application Boundary
- - - Survey Area (Buffer 30m of PAB)
- - - Watercourses

Assessing tree loss

- Retained

01	Feb 2024	Final	SMD	PS	PS	SM
Rev	Date	Purpose of revision	Drawn	Check'd	Rev'd	App'd

Client

Jacobs
Merrion House, Merrion Road, Dublin, D04 R2C5, Ireland.
www.jacobs.com

Project

Kildare-Meath Grid Upgrade

Drawing Title

Tree Removal and Retention Plan
(Sheet 51 of 69)

Drawing Status

Final

Scale @ A3

1:2,500

DO NOT SCALE

Jacobs No.

321084AH

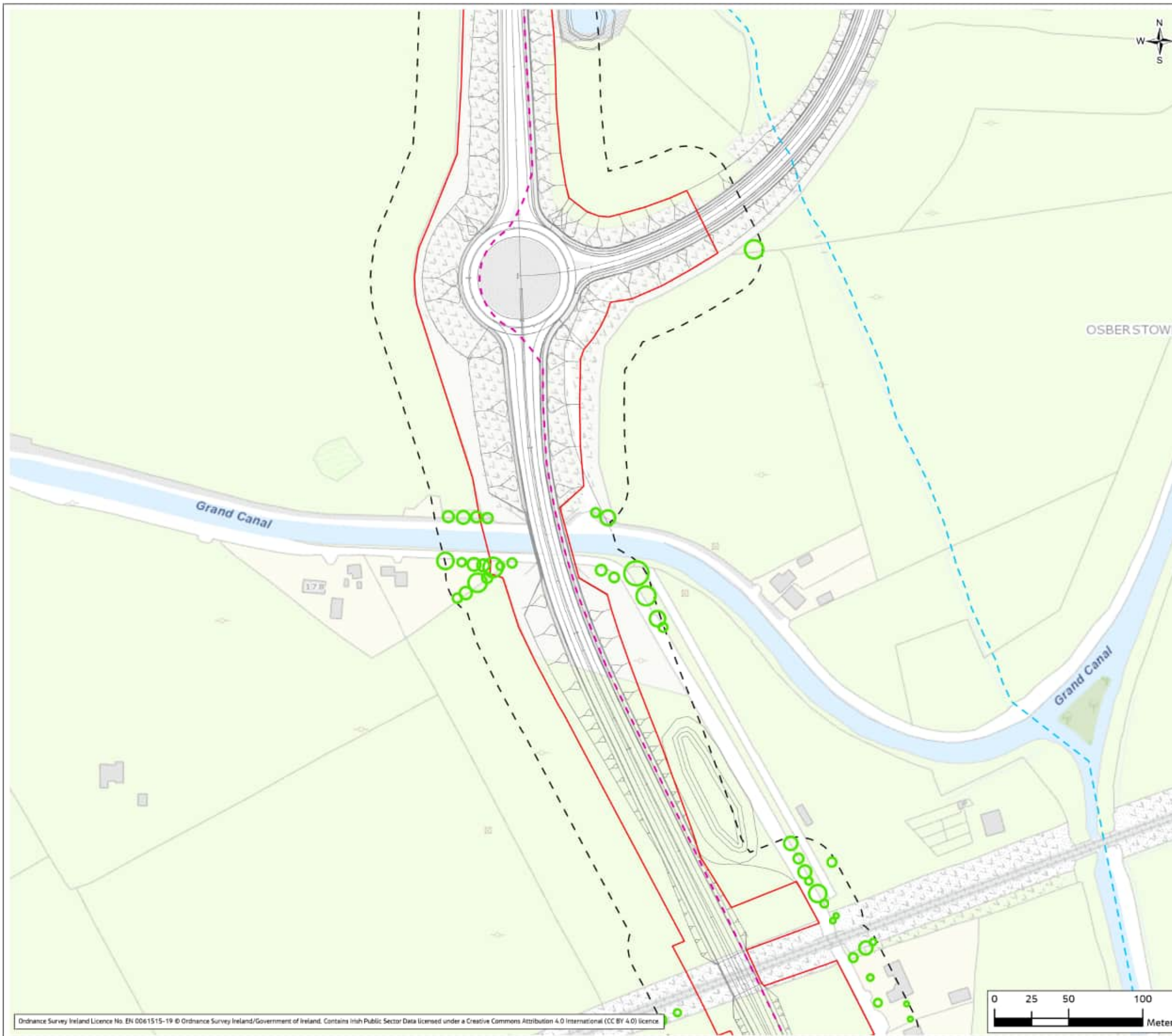
Client No.

CP966

Drawing No.

321084AH-JAC-ZZ-XX-DR-K-4162

© Copyright 2023 Jacobs Engineering Ireland Limited. The concepts and information contained in this document are the property of Jacobs. Use or copying of this document in whole or in part without the written permission of Jacobs constitutes an infringement of copyright. Limitation: This drawing has been prepared on behalf of, and for the exclusive use of Jacobs' Client, and is subject to, and issued in accordance with, the provisions of the contract between Jacobs and the Client. Jacobs accepts no liability or responsibility whatsoever for, or in respect of, any use of, or reliance upon, this drawing by any third party.



Ordnance Survey Ireland Licence No. EN 0061515-19 © Ordnance Survey Ireland/Government of Ireland. Contains Irish Public Sector Data licensed under a Creative Commons Attribution 4.0 International (CC BY 4.0) licence

Figure 5.2



- Legend**
- - - Indicative Proposed Cable Route
 - Planning Application Boundary
 - - - Survey Area (Buffer 30m of PAB)
 - - - Watercourses
 - Temporary Construction Compound & Laydown Area
- Assessing tree loss
- Retained

Rev	Date	Purpose of revision	Drawn	Check'd	Rev'd	App'd
01	Feb 2024	Final	SMD	PS	PS	SM

Client



Jacobs

Merrion House, Merrion Road, Dublin, D04 R2C5, Ireland.
www.jacobs.com

Project
Kildare-Meath Grid Upgrade

Drawing Title
Tree Removal and Retention Plan
(Sheet 52 of 69)

Drawing Status
Final

Scale @ A3
1:2,500
DO NOT SCALE

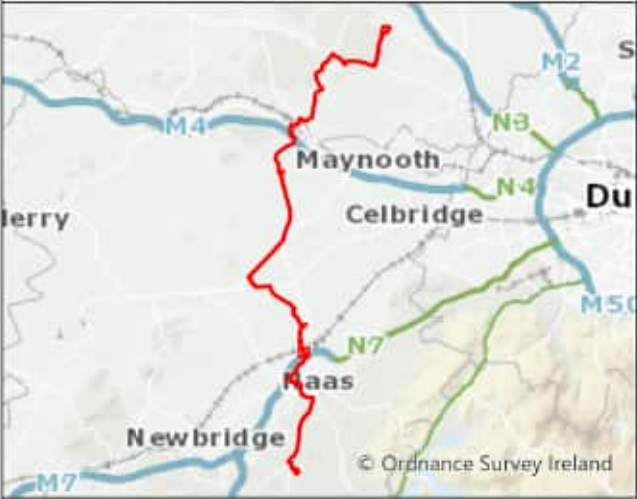
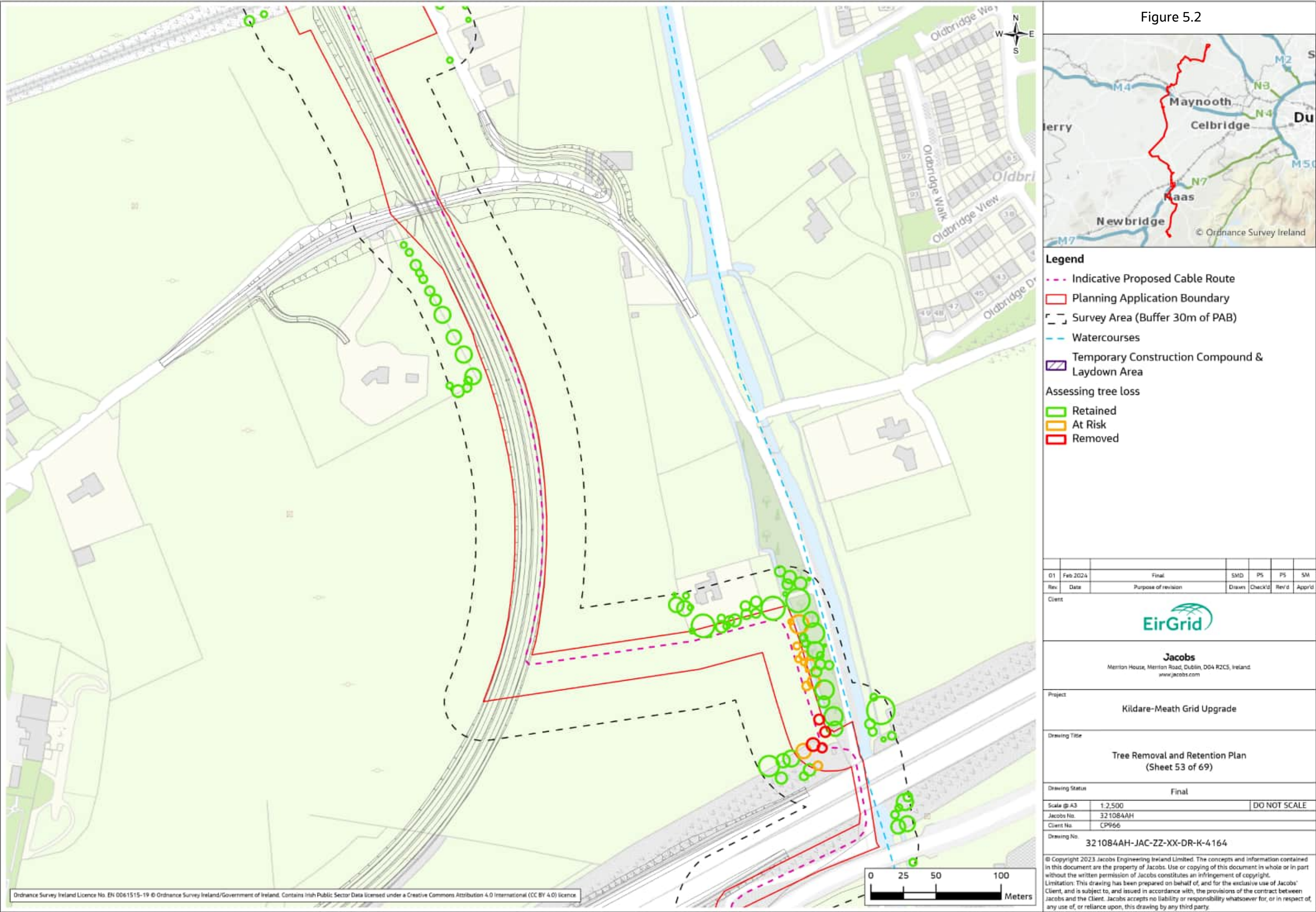
Jacobs No.
321084AH

Client No.
CP966

Drawing No.
321084AH-JAC-ZZ-XX-DR-K-4163

© Copyright 2023 Jacobs Engineering Ireland Limited. The concepts and information contained in this document are the property of Jacobs. Use or copying of this document in whole or in part without the written permission of Jacobs constitutes an infringement of copyright.
Limitation: This drawing has been prepared on behalf of, and for the exclusive use of Jacobs' Client, and is subject to, and issued in accordance with, the provisions of the contract between Jacobs and the Client. Jacobs accepts no liability or responsibility whatsoever for, or in respect of, any use of, or reliance upon, this drawing by any third party.

Figure 5.2



Legend

- Indicative Proposed Cable Route
- Planning Application Boundary
- - - Survey Area (Buffer 30m of PAB)
- - - Watercourses
- Temporary Construction Compound & Laydown Area

Assessing tree loss

- Retained
- At Risk
- Removed

01	Feb 2024	Final	SMD	PS	PS	SM
Rev	Date	Purpose of revision	Drawn	Check'd	Rev'd	App'd

Client



Jacobs
Merrion House, Merrion Road, Dublin, D04 R2C5, Ireland.
www.jacobs.com

Project
Kildare-Meath Grid Upgrade

Drawing Title
Tree Removal and Retention Plan
(Sheet 53 of 69)

Drawing Status
Final

Scale @ A3
1:2,500
DO NOT SCALE

Jacobs No.
321084AH

Client No.
CP966

Drawing No.
321084AH-JAC-ZZ-XX-DR-K-4164

© Copyright 2023 Jacobs Engineering Ireland Limited. The concepts and information contained in this document are the property of Jacobs. Use or copying of this document in whole or in part without the written permission of Jacobs constitutes an infringement of copyright. Limitation: This drawing has been prepared on behalf of, and for the exclusive use of Jacobs' Client, and is subject to, and issued in accordance with, the provisions of the contract between Jacobs and the Client. Jacobs accepts no liability or responsibility whatsoever for, or in respect of, any use of, or reliance upon, this drawing by any third party.

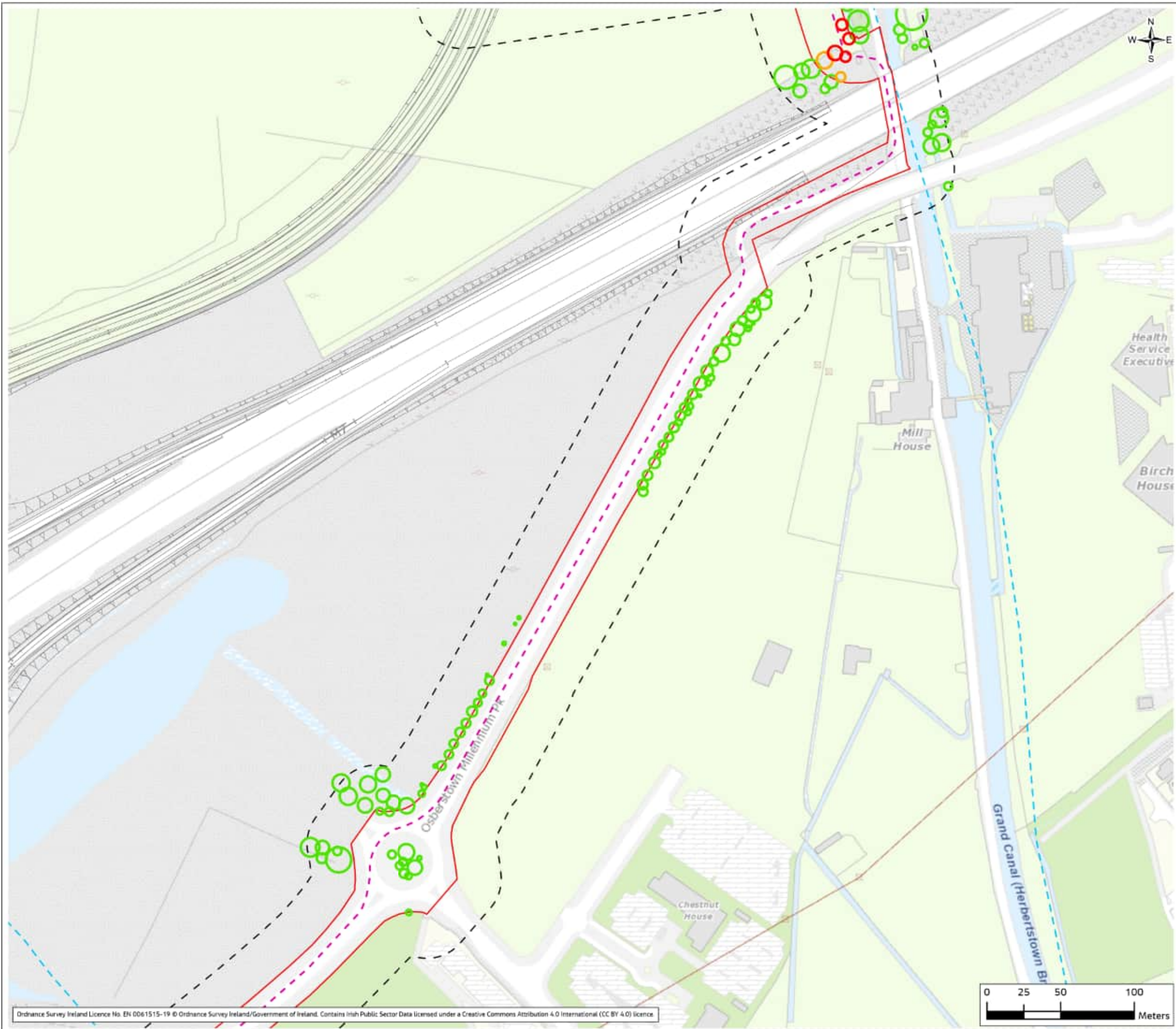
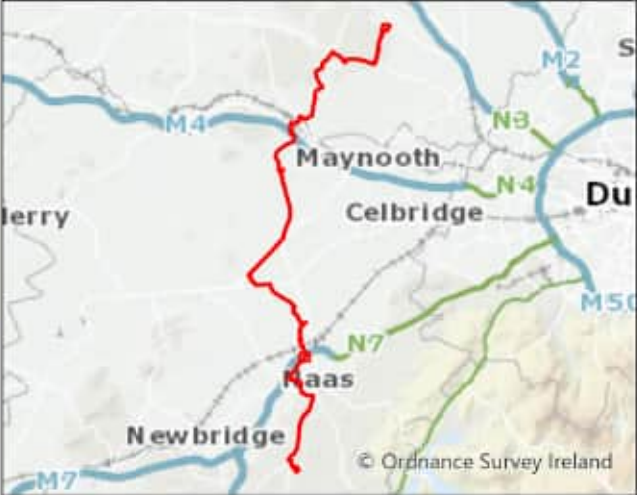


Figure 5.2



Legend

- Indicative Proposed Cable Route
- Planning Application Boundary
- Survey Area (Buffer 30m of PAB)
- Watercourses

Assessing tree loss

- Retained
- At Risk
- Removed

01	Feb 2024	Final	SMD	PS	PS	SM
Rev	Date	Purpose of revision	Drawn	Check'd	Rev'd	App'd

Client



Jacobs

Merrion House, Merrion Road, Dublin, D04 R2C5, Ireland.
www.jacobs.com

Project
Kildare-Meath Grid Upgrade

Drawing Title
Tree Removal and Retention Plan
(Sheet 54 of 69)

Drawing Status
Final

Scale @ A3
1:2,500
DO NOT SCALE

Jacobs No.
321084AH

Client No.
CP966

Drawing No.
321084AH-JAC-ZZ-XX-DR-K-4165

© Copyright 2023 Jacobs Engineering Ireland Limited. The concepts and information contained in this document are the property of Jacobs. Use or copying of this document in whole or in part without the written permission of Jacobs constitutes an infringement of copyright. Limitation: This drawing has been prepared on behalf of, and for the exclusive use of, Jacobs' Client, and is subject to, and issued in accordance with, the provisions of the contract between Jacobs and the Client. Jacobs accepts no liability or responsibility whatsoever for, or in respect of, any use of, or reliance upon, this drawing by any third party.


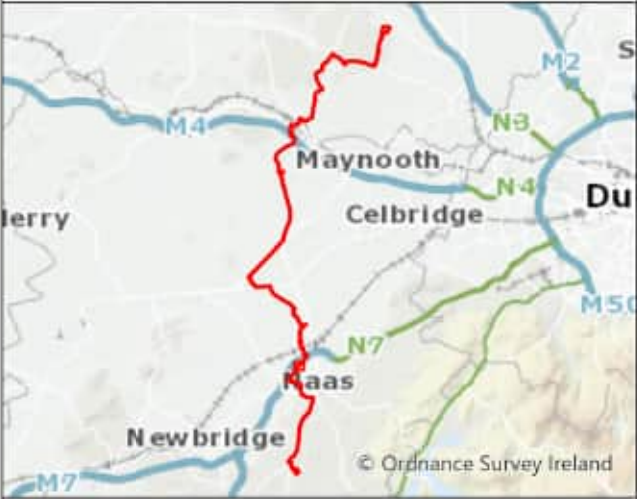
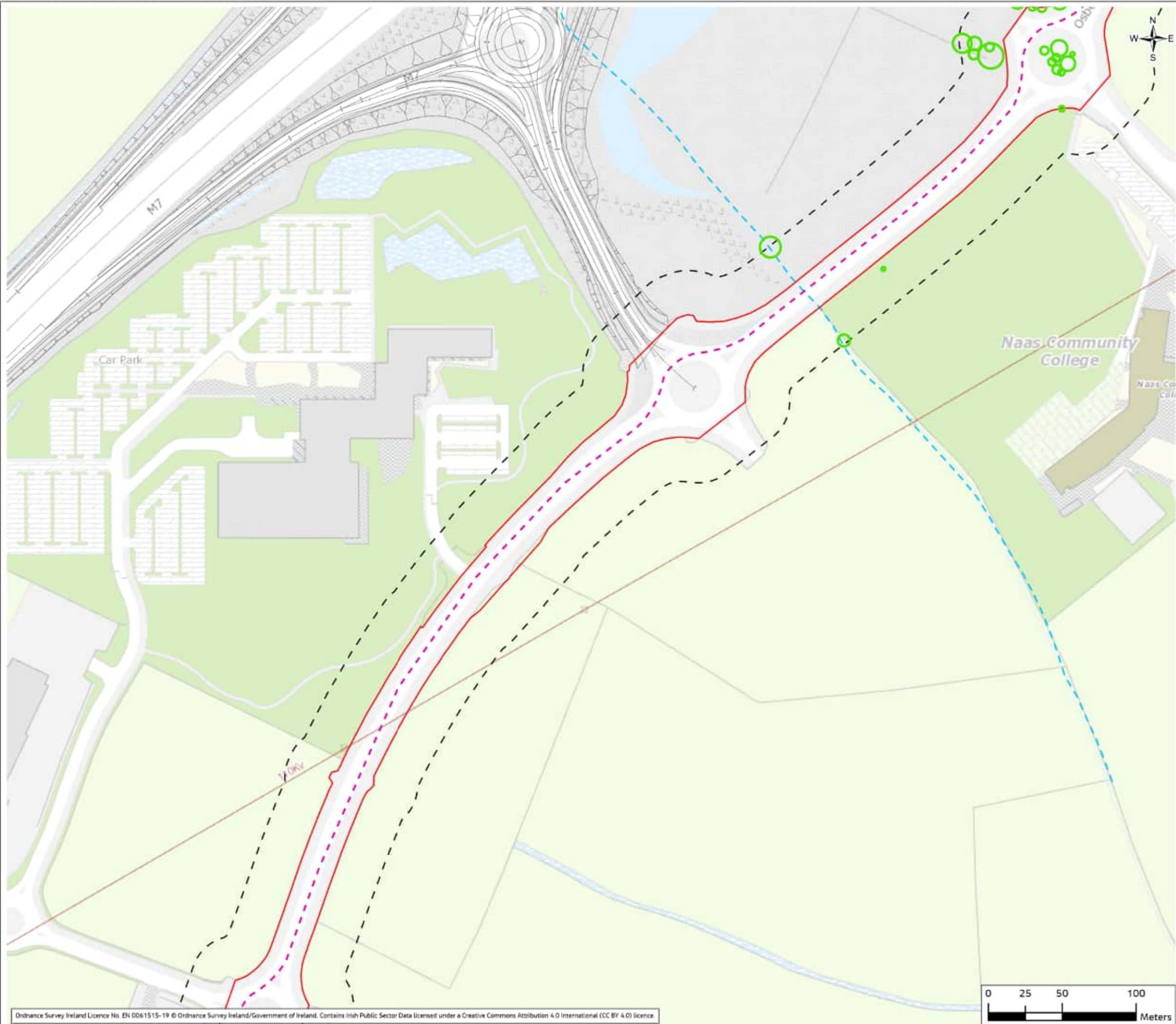


Figure 5.2



Legend

- - - Indicative Proposed Cable Route
- Planning Application Boundary
- - - Survey Area (Buffer 30m of PAB)
- - - Watercourses
- Temporary Construction Compound & Laydown Area

Assessing tree loss

- Retained

01	Feb 2024	Final	SMD	PS	PS	SM
Rev	Date	Purpose of revision	Drawn	Check'd	Rev'd	App'd
Client						



Jacobs
Merrion House, Merrion Road, Dublin, D04 R2C5, Ireland.
www.jacobs.com

Project
Kildare-Meath Grid Upgrade

Drawing Title
Tree Removal and Retention Plan
(Sheet 55 of 69)

Drawing Status
Final

Scale @ A3
1:2,500
DO NOT SCALE

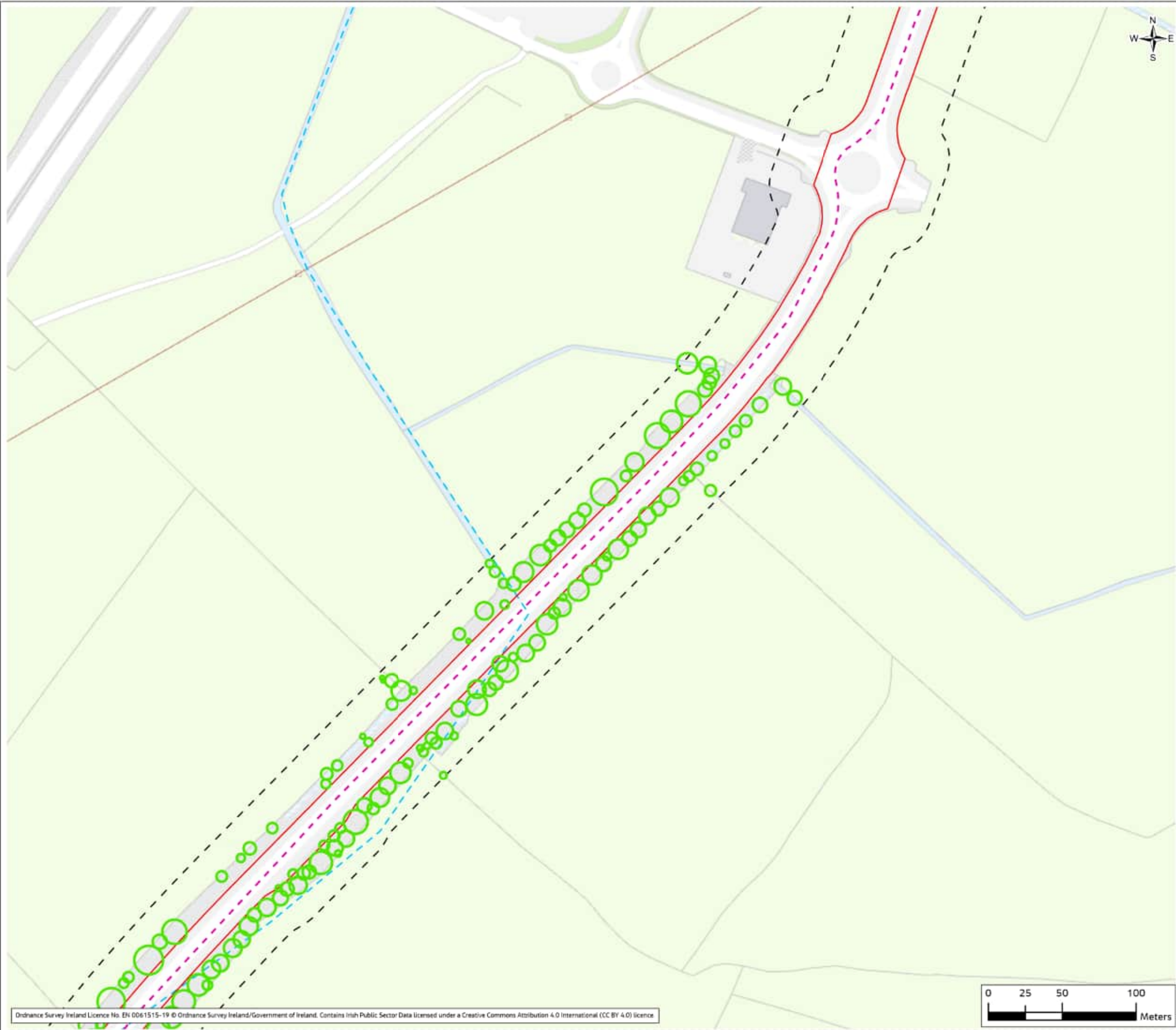
Jacobs No.
321084AH

Client No.
CP966

Drawing No.
321084AH-JAC-ZZ-XX-DR-K-4166

© Copyright 2023 Jacobs Engineering Ireland Limited. The concepts and information contained in this document are the property of Jacobs. Use or copying of this document in whole or in part without the written permission of Jacobs constitutes an infringement of copyright.
Limitation: This drawing has been prepared on behalf of, and for the exclusive use of Jacobs' Client, and is subject to, and issued in accordance with, the provisions of the contract between Jacobs and the Client. Jacobs accepts no liability or responsibility whatsoever for, or in respect of, any use of, or reliance upon, this drawing by any third party.

Figure 5.2



Legend

- - - Indicative Proposed Cable Route
- ▭ Planning Application Boundary
- - - Survey Area (Buffer 30m of PAB)
- - - Watercourses
- ▭ Temporary Construction Compound & Laydown Area

Assessing tree loss

- ▭ Retained

01	Feb 2024	Final	SMD	PS	PS	SM
Rev	Date	Purpose of revision	Drawn	Check'd	Rev'd	App'd

Client



Jacobs
Merrion House, Merrion Road, Dublin, D04 R2C5, Ireland.
www.jacobs.com

Project
Kildare-Meath Grid Upgrade

Drawing Title
Tree Removal and Retention Plan
(Sheet 56 of 69)

Drawing Status
Final

Scale @ A3
1:2,500
DO NOT SCALE

Jacobs No.
321084AH

Client No.
CP966

Drawing No.
321084AH-JAC-ZZ-XX-DR-K-4167

© Copyright 2023 Jacobs Engineering Ireland Limited. The concepts and information contained in this document are the property of Jacobs. Use or copying of this document in whole or in part without the written permission of Jacobs constitutes an infringement of copyright.
Limitation: This drawing has been prepared on behalf of, and for the exclusive use of Jacobs' Client, and is subject to, and issued in accordance with, the provisions of the contract between Jacobs and the Client. Jacobs accepts no liability or responsibility whatsoever for, or in respect of, any use of, or reliance upon, this drawing by any third party.


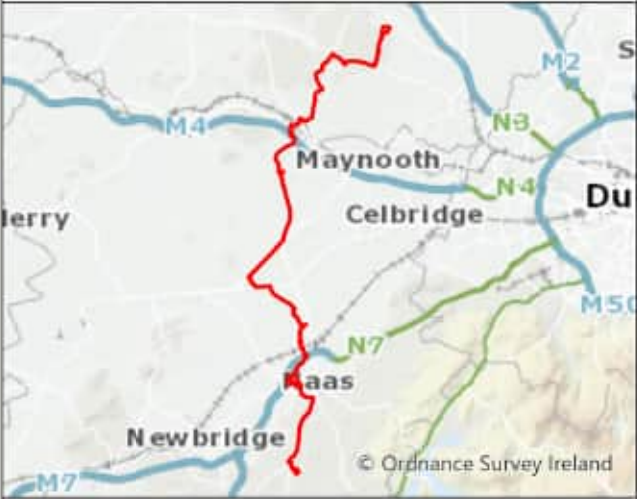
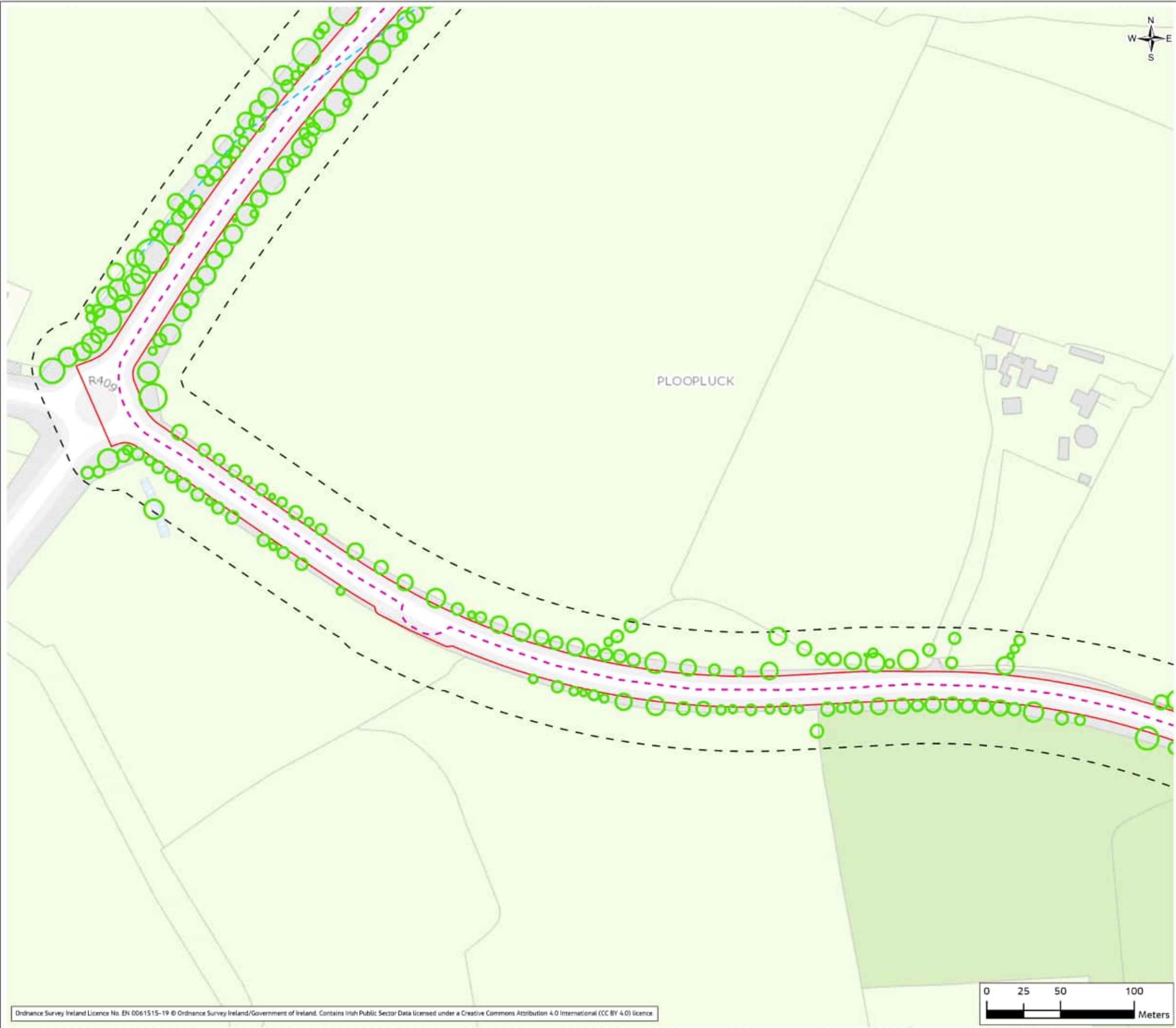


Figure 5.2



Legend

- - - Indicative Proposed Cable Route
- Planning Application Boundary
- - - Survey Area (Buffer 30m of PAB)
- - - Watercourses

Assessing tree loss

- Retained

01	Feb 2024	Final	SMD	PS	PS	SM
Rev	Date	Purpose of revision	Drawn	Check'd	Rev'd	App'd

Client



Jacobs

Merrion House, Merrion Road, Dublin, D04 R2C5, Ireland.
www.jacobs.com

Project
Kildare-Meath Grid Upgrade

Drawing Title
Tree Removal and Retention Plan
(Sheet 57 of 69)

Drawing Status
Final

Scale @ A3
1:2,500
DO NOT SCALE

Jacobs No.
321084AH

Client No.
CP966

Drawing No.
321084AH-JAC-ZZ-XX-DR-K-4168

© Copyright 2023 Jacobs Engineering Ireland Limited. The concepts and information contained in this document are the property of Jacobs. Use or copying of this document in whole or in part without the written permission of Jacobs constitutes an infringement of copyright.
Limitation: This drawing has been prepared on behalf of, and for the exclusive use of Jacobs' Client, and is subject to, and issued in accordance with, the provisions of the contract between Jacobs and the Client. Jacobs accepts no liability or responsibility whatsoever for, or in respect of, any use of, or reliance upon, this drawing by any third party.

Figure 5.2

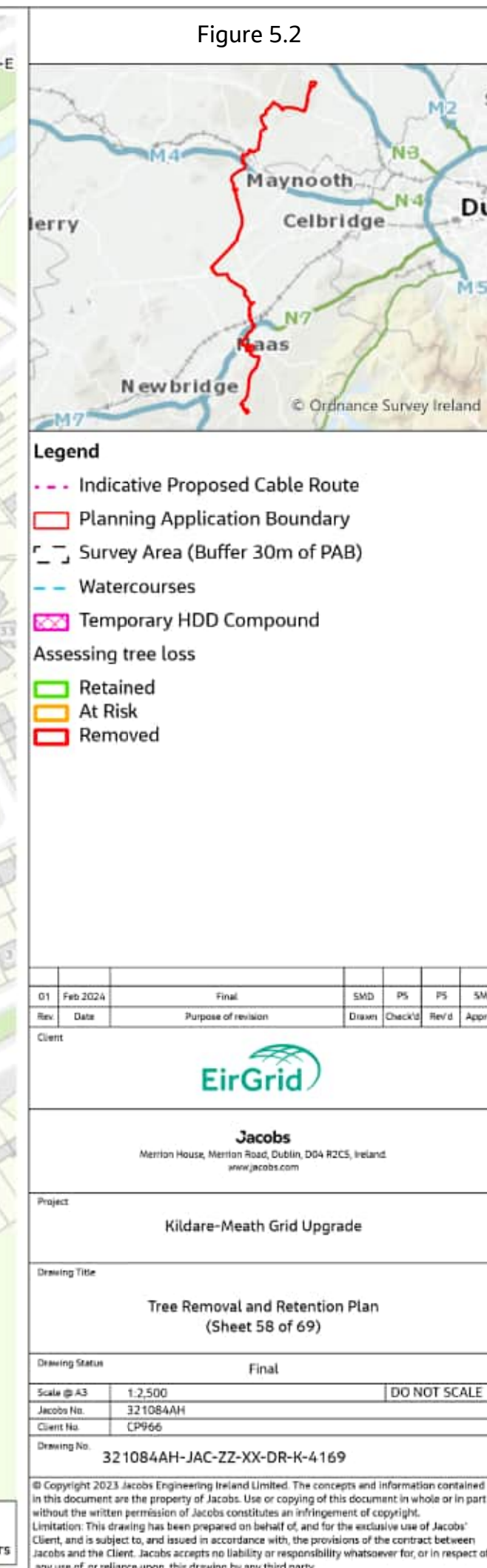
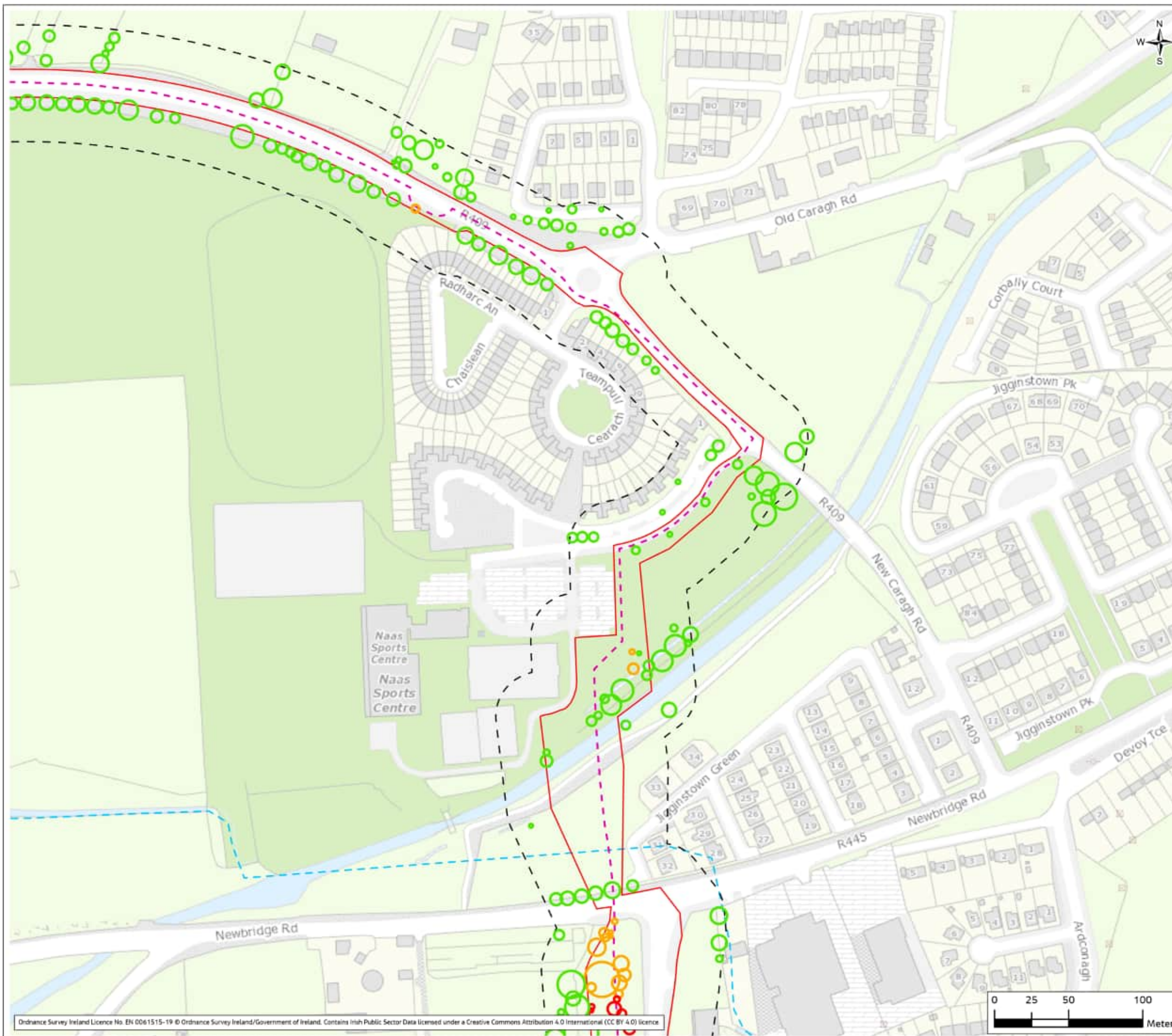


Figure 5.2

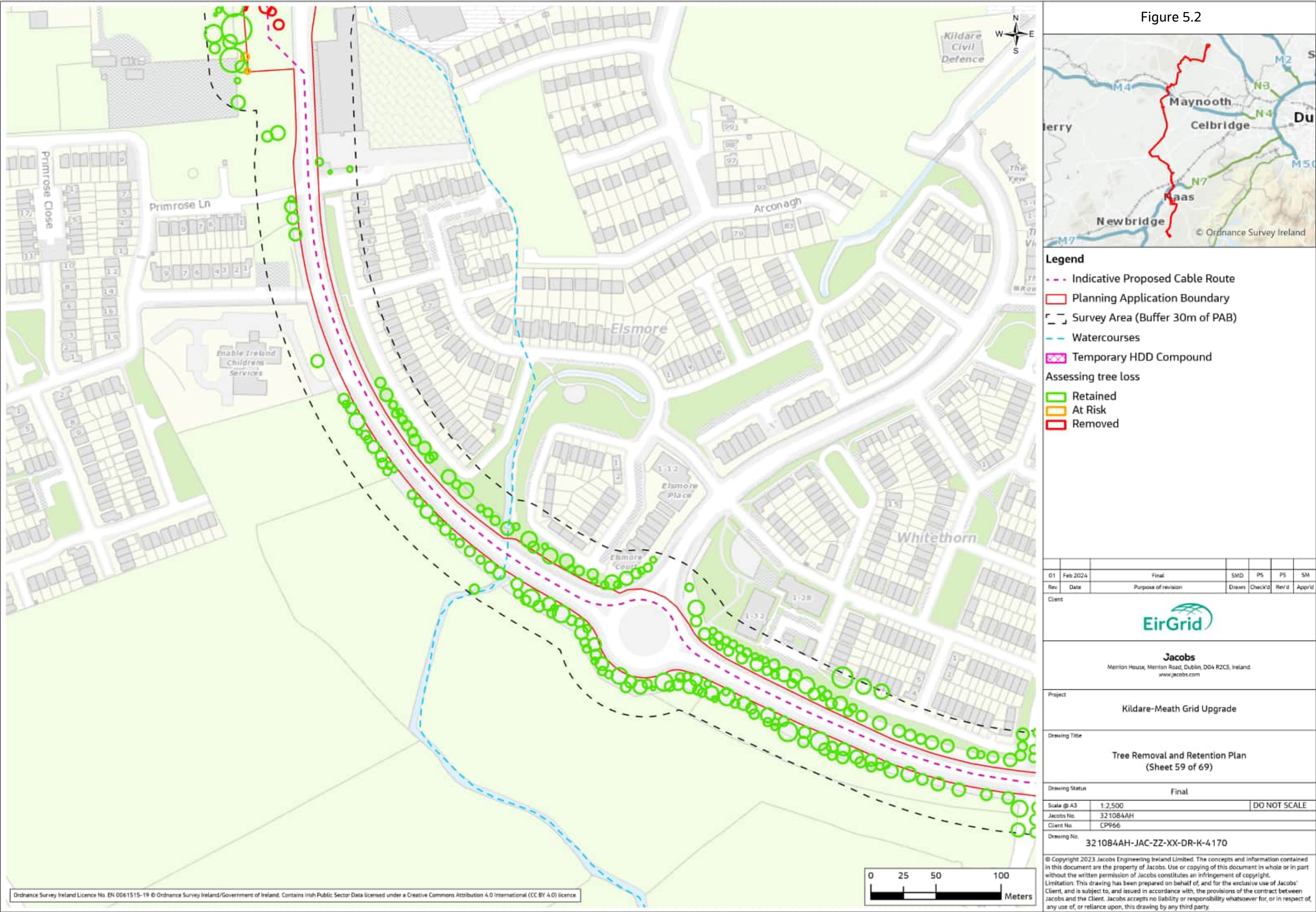
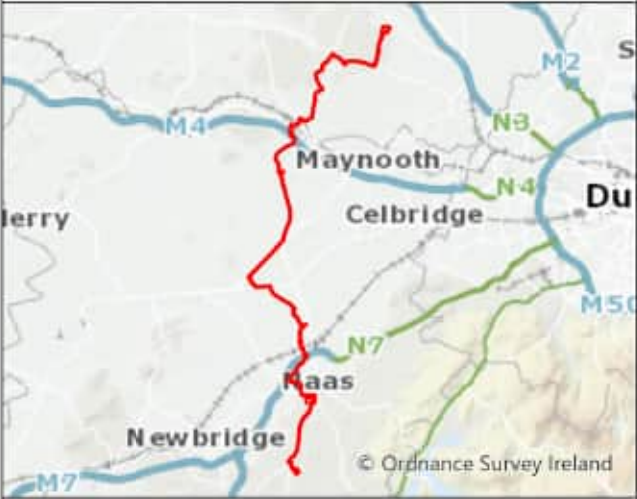


Figure 5.2



Legend

- - - Indicative Proposed Cable Route
- ▭ Planning Application Boundary
- ▭ Survey Area (Buffer 30m of PAB)
- - - Watercourses

Assessing tree loss

- ▭ Retained

01	Feb 2024	Final	SMD	PS	PS	SM
Rev	Date	Purpose of revision	Drawn	Check'd	Rev'd	App'd

Client

EirGrid

Jacobs
Merrion House, Merrion Road, Dublin, D04 R2C5, Ireland.
www.jacobs.com

Project

Kildare-Meath Grid Upgrade

Drawing Title

Tree Removal and Retention Plan
(Sheet 60 of 69)

Drawing Status

Final

Scale @ A3

1:2,500

DO NOT SCALE

Jacobs No.

321084AH

Client No.

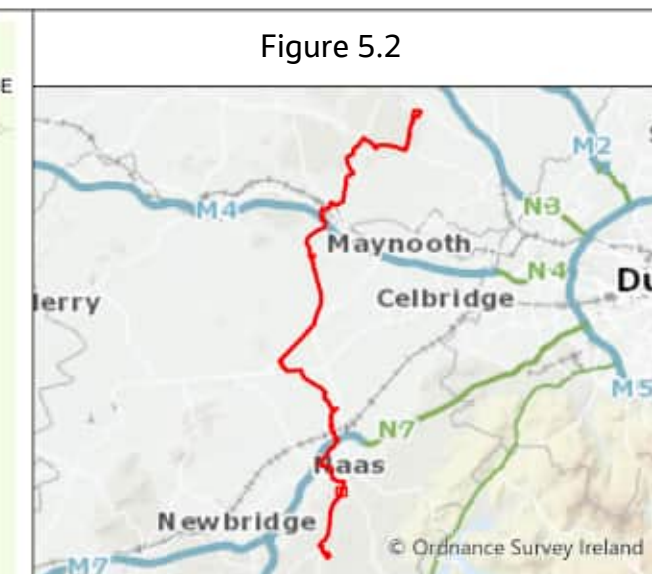
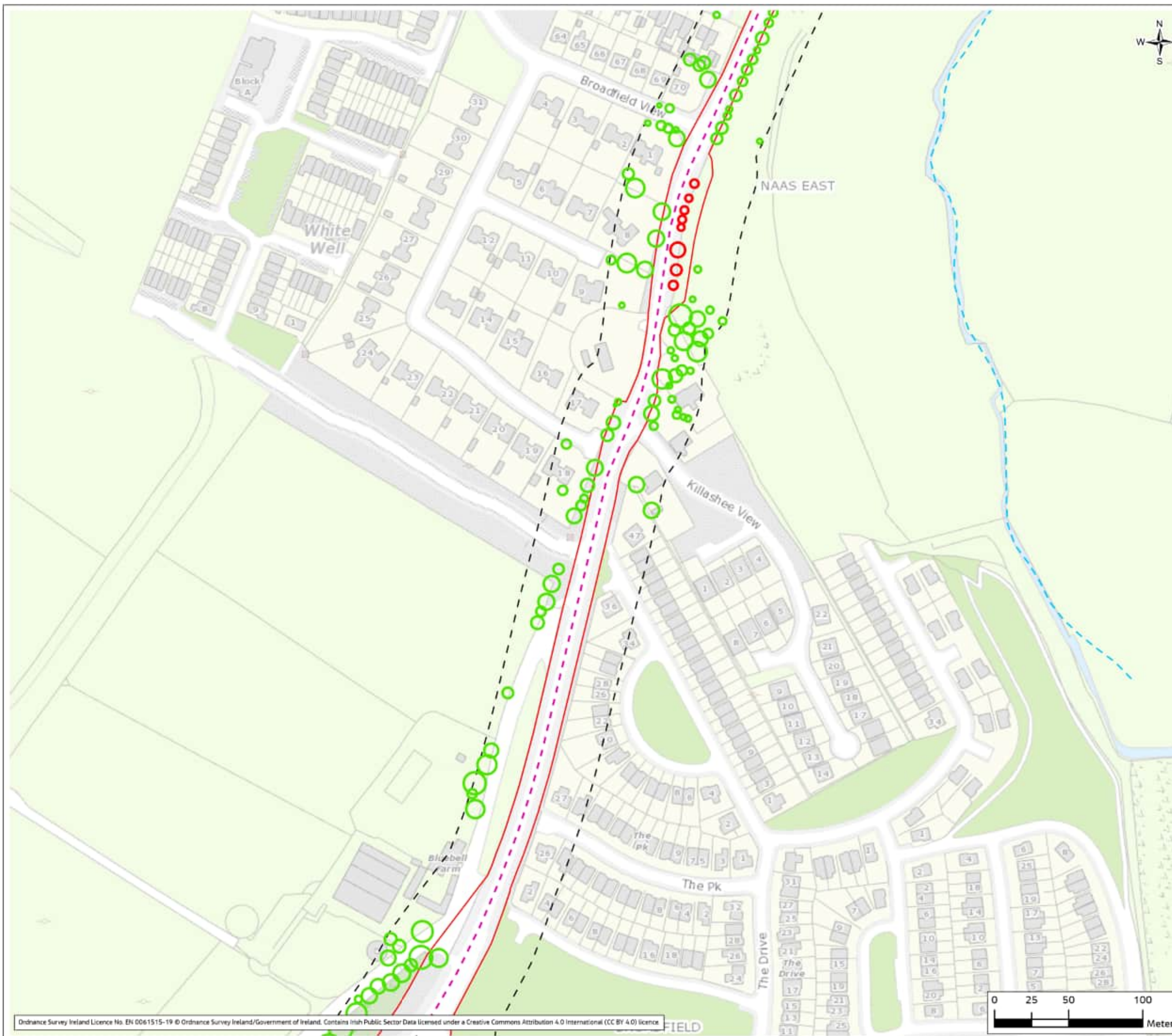
CP966

Drawing No.

321084AH-JAC-ZZ-XX-DR-K-4171

© Copyright 2023 Jacobs Engineering Ireland Limited. The concepts and information contained in this document are the property of Jacobs. Use or copying of this document in whole or in part without the written permission of Jacobs constitutes an infringement of copyright. Limitation: This drawing has been prepared on behalf of, and for the exclusive use of Jacobs' Client, and is subject to, and issued in accordance with, the provisions of the contract between Jacobs and the Client. Jacobs accepts no liability or responsibility whatsoever for, or in respect of, any use of, or reliance upon, this drawing by any third party.

Figure 5.2



Legend

- - - Indicative Proposed Cable Route
- ▭ Planning Application Boundary
- - - Survey Area (Buffer 30m of PAB)
- - - Watercourses
- ▭ Temporary Passing Bay
- Assessing tree loss
- ▭ Retained
- ▭ Removed

01	Feb 2024	Final	SMD	PS	PS	SM
Rev	Date	Purpose of revision	Drawn	Check'd	Rev'd	App'd

Client



Jacobs

Merrion House, Merrion Road, Dublin, D04 R2C5, Ireland.
www.jacobs.com

Project
Kildare-Meath Grid Upgrade

Drawing Title
Tree Removal and Retention Plan
(Sheet 61 of 69)

Drawing Status
Final

Scale @ A3
1:2,500
DO NOT SCALE

Jacobs No.
321084AH

Client No.
CP966

Drawing No.
321084AH-JAC-ZZ-XX-DR-K-4172

© Copyright 2023 Jacobs Engineering Ireland Limited. The concepts and information contained in this document are the property of Jacobs. Use or copying of this document in whole or in part without the written permission of Jacobs constitutes an infringement of copyright.
Limitation: This drawing has been prepared on behalf of, and for the exclusive use of Jacobs' Client, and is subject to, and issued in accordance with, the provisions of the contract between Jacobs and the Client. Jacobs accepts no liability or responsibility whatsoever for, or in respect of, any use of, or reliance upon, this drawing by any third party.

Figure 5.2

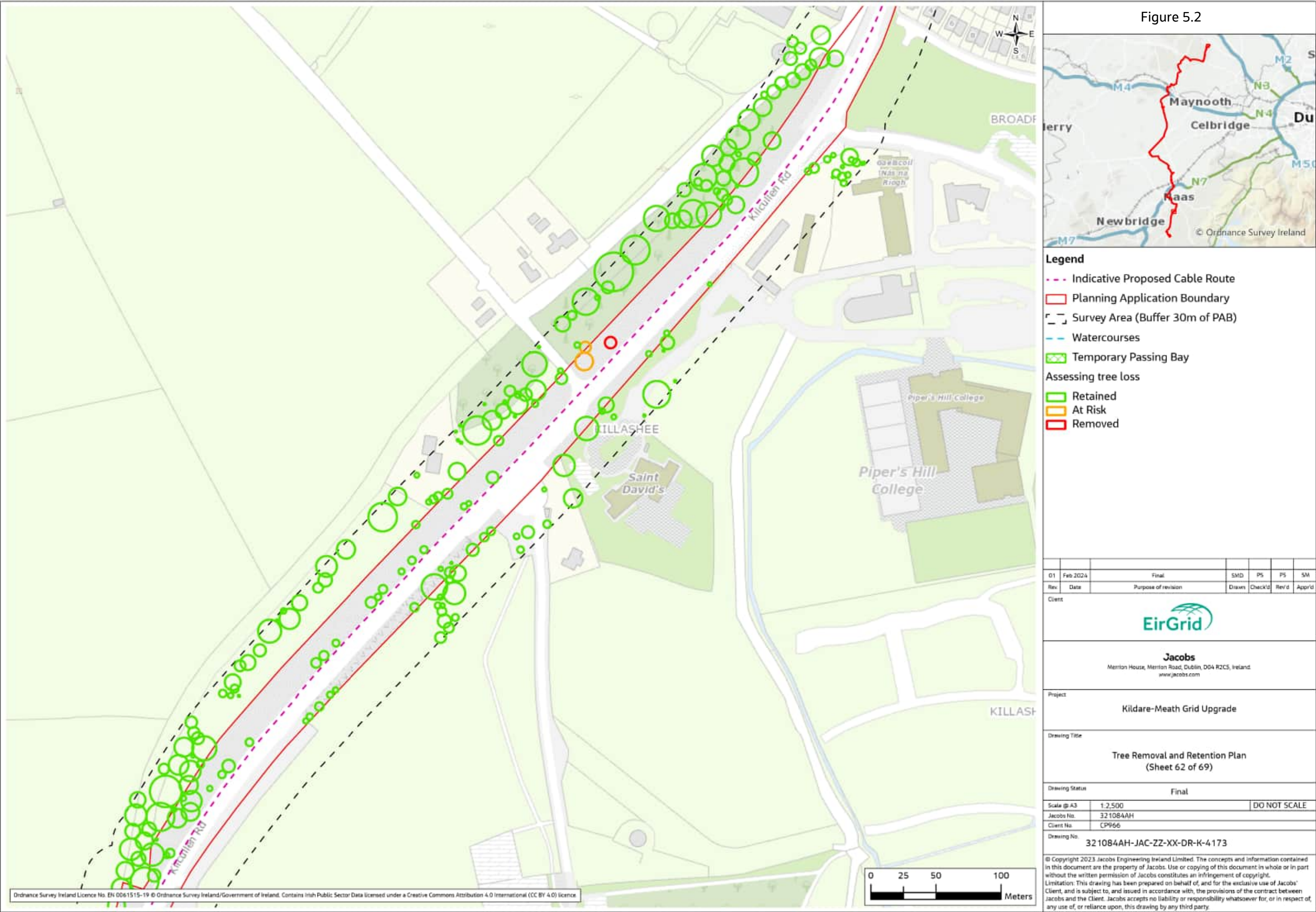
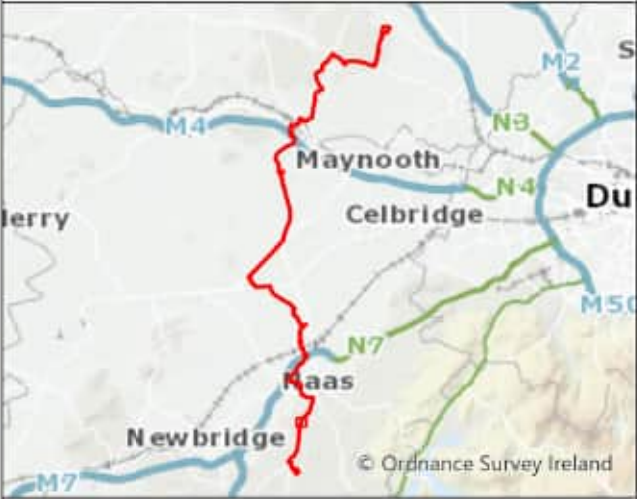
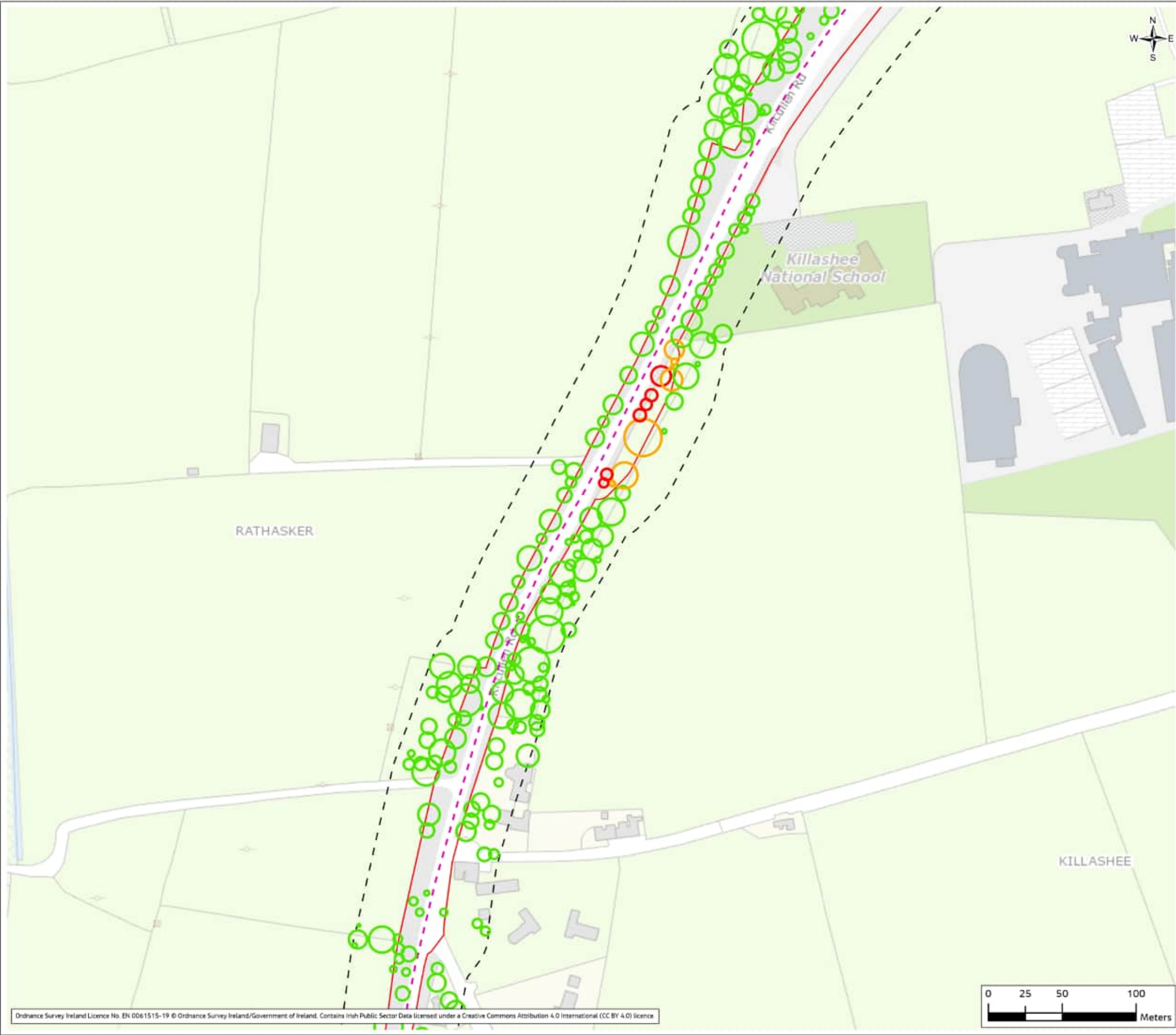


Figure 5.2



Legend

- - - Indicative Proposed Cable Route
- ▭ Planning Application Boundary
- - - Survey Area (Buffer 30m of PAB)
- - - Watercourses
- ▭ Temporary Passing Bay

Assessing tree loss

- ▭ Retained
- ▭ At Risk
- ▭ Removed

Rev	Date	Purpose of revision	Drawn	Check'd	Rev'd	App'd
01	Feb 2024	Final	SMD	PS	PS	SM

Client



Jacobs

Merrion House, Merrion Road, Dublin, D04 R2C5, Ireland.
www.jacobs.com

Project
Kildare-Meath Grid Upgrade

Drawing Title
Tree Removal and Retention Plan
(Sheet 63 of 69)

Drawing Status
Final

Scale @ A3
1:2,500
DO NOT SCALE

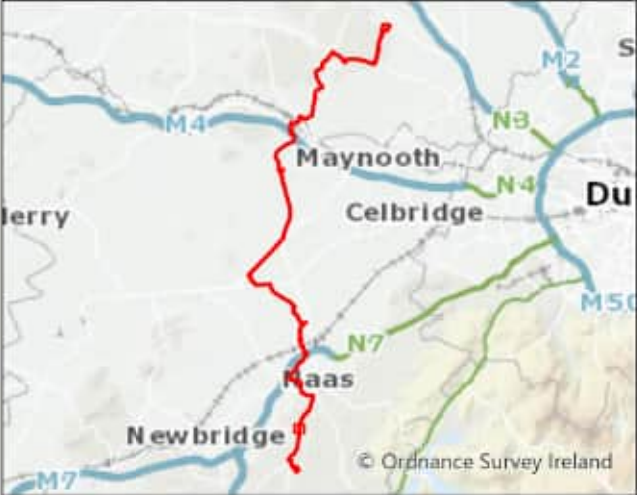
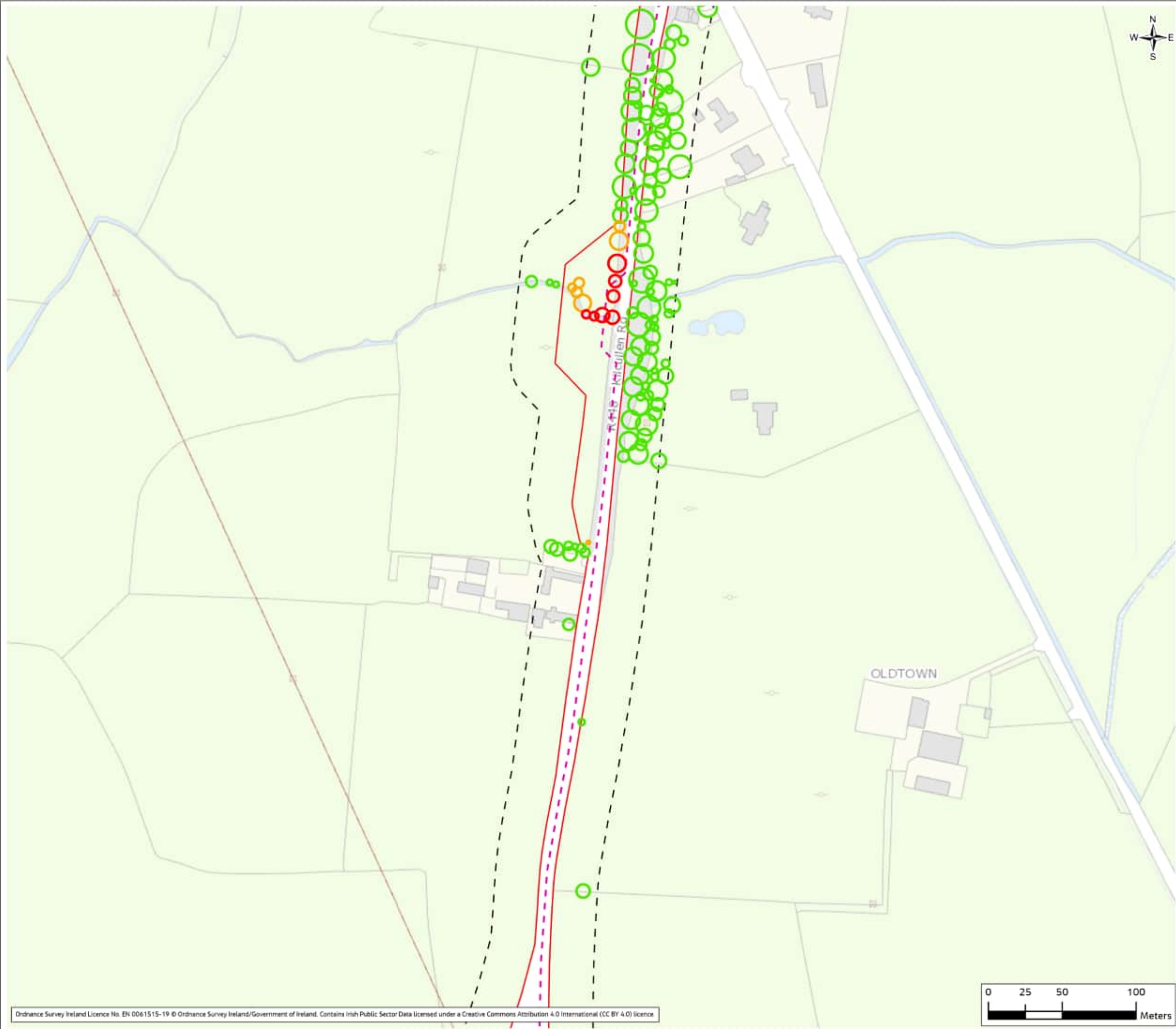
Jacobs No.
321084AH

Client No.
CP966

Drawing No.
321084AH-JAC-ZZ-XX-DR-K-4174

© Copyright 2023 Jacobs Engineering Ireland Limited. The concepts and information contained in this document are the property of Jacobs. Use or copying of this document in whole or in part without the written permission of Jacobs constitutes an infringement of copyright.
Limitation: This drawing has been prepared on behalf of, and for the exclusive use of Jacobs' Client, and is subject to, and issued in accordance with, the provisions of the contract between Jacobs and the Client. Jacobs accepts no liability or responsibility whatsoever for, or in respect of, any use of, or reliance upon, this drawing by any third party.

Figure 5.2



Legend

- - - Indicative Proposed Cable Route
- Planning Application Boundary
- - - Survey Area (Buffer 30m of PAB)
- - - Watercourses
- Temporary Passing Bay

Assessing tree loss

- Retained
- At Risk
- Removed

01	Feb 2024	Final	SMD	PS	PS	SM
Rev	Date	Purpose of revision	Drawn	Check'd	Rev'd	App'd

Client



Jacobs
Merrion House, Merrion Road, Dublin, D04 R2C5, Ireland.
www.jacobs.com

Project
Kildare-Meath Grid Upgrade

Drawing Title
Tree Removal and Retention Plan
(Sheet 64 of 69)

Drawing Status
Final

Scale @ A3
1:2,500
DO NOT SCALE

Jacobs No.
321084AH

Client No.
CP966

Drawing No.
321084AH-JAC-ZZ-XX-DR-K-4175

© Copyright 2023 Jacobs Engineering Ireland Limited. The concepts and information contained in this document are the property of Jacobs. Use or copying of this document in whole or in part without the written permission of Jacobs constitutes an infringement of copyright. Limitation: This drawing has been prepared on behalf of, and for the exclusive use of Jacobs' Client, and is subject to, and issued in accordance with, the provisions of the contract between Jacobs and the Client. Jacobs accepts no liability or responsibility whatsoever for, or in respect of, any use of, or reliance upon, this drawing by any third party.

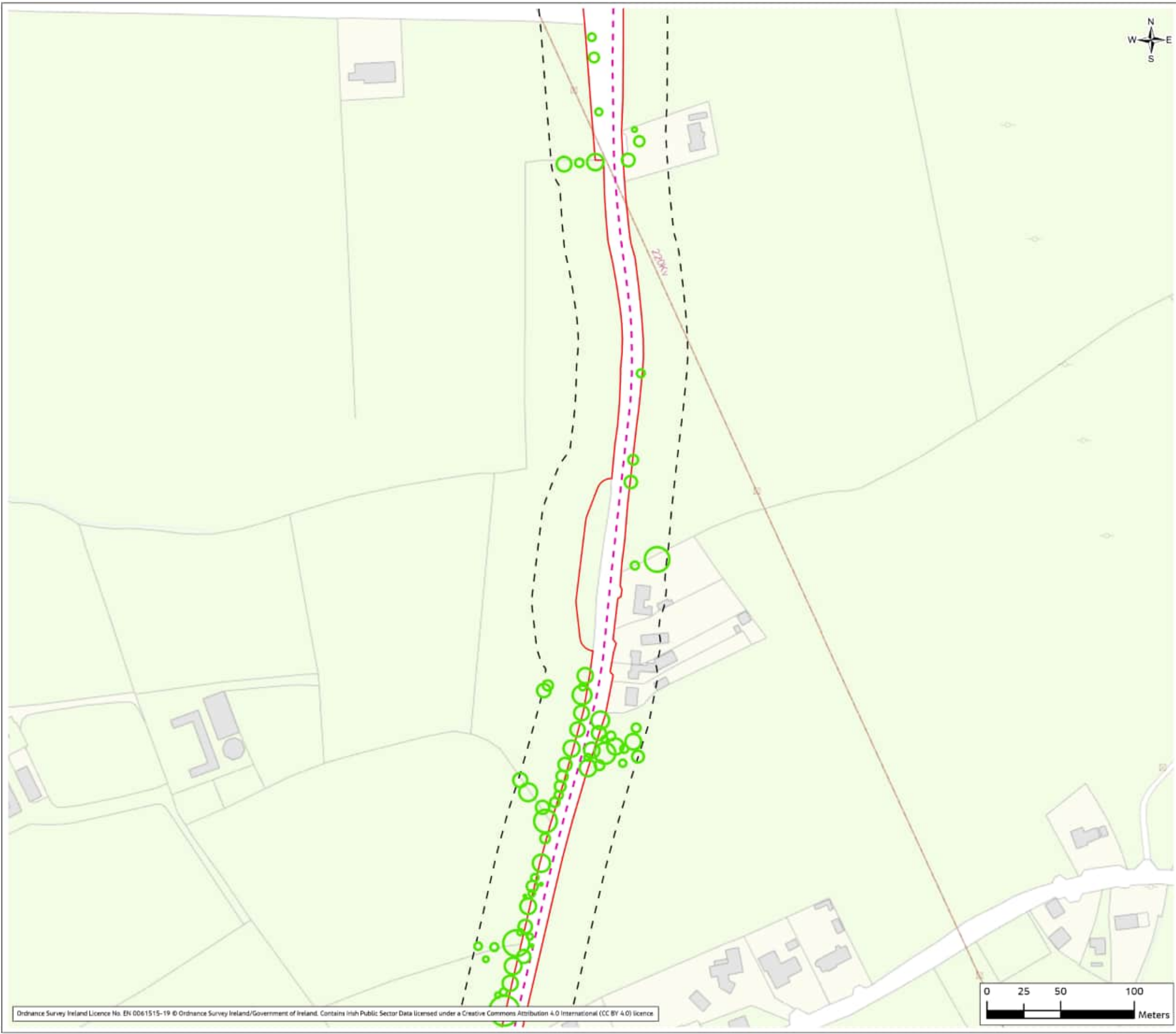


Figure 5.2



- Legend**
- - - Indicative Proposed Cable Route
 - Planning Application Boundary
 - Survey Area (Buffer 30m of PAB)
 - Watercourses
 - Temporary Passing Bay
 - Assessing tree loss
 - Retained

01	Feb 2024	Final	SMD	PS	PS	SM
Rev	Date	Purpose of revision	Drawn	Check'd	Rev'd	App'd

Client



Jacobs

Merrion House, Merrion Road, Dublin, D04 R2C5, Ireland.
www.jacobs.com

Project
Kildare-Meath Grid Upgrade

Drawing Title
Tree Removal and Retention Plan
(Sheet 65 of 69)

Drawing Status
Final

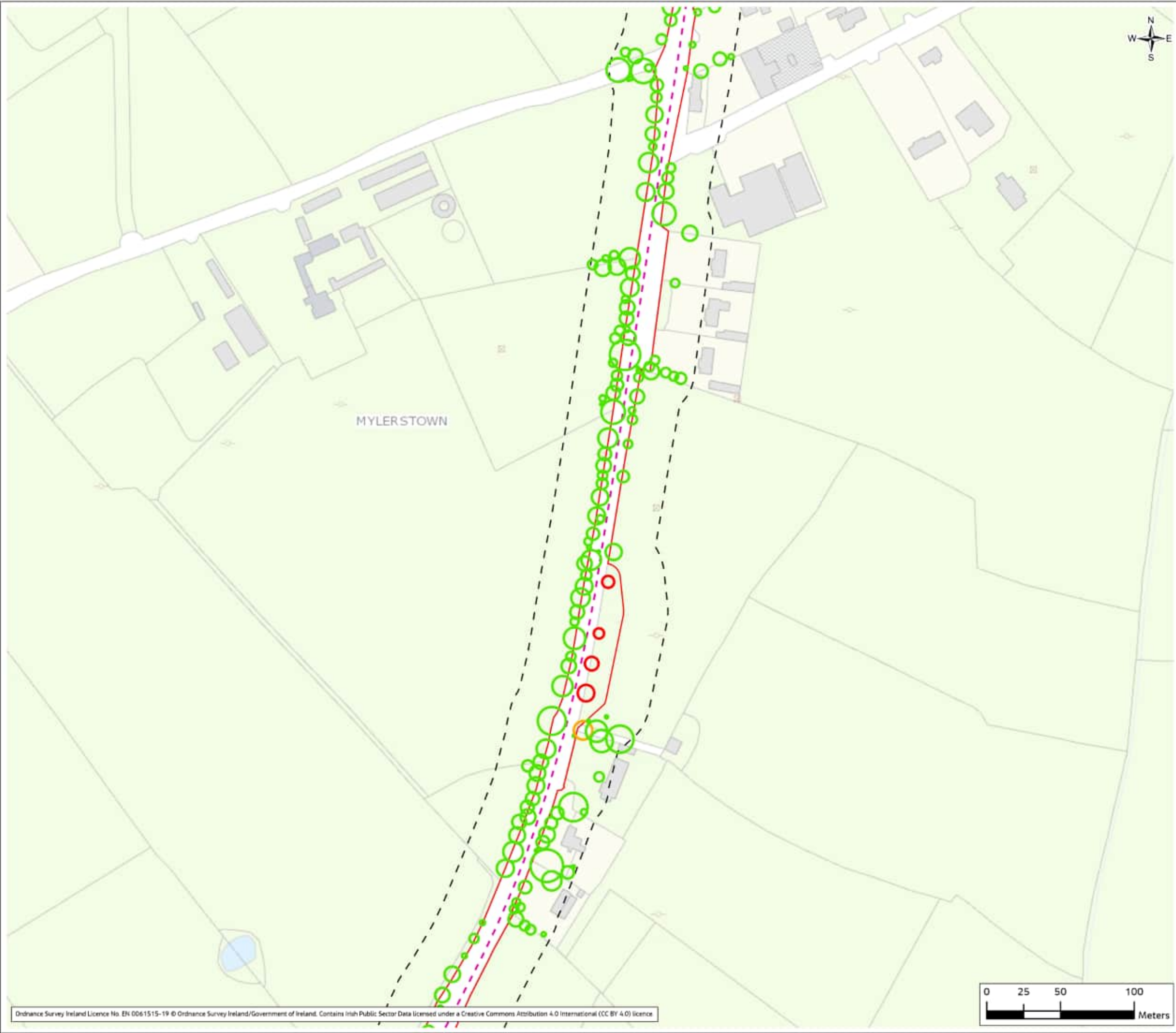
Scale @ A3
1:2,500
DO NOT SCALE

Jacobs No.
321084AH

Client No.
CP966

Drawing No.
321084AH-JAC-ZZ-XX-DR-K-4176

© Copyright 2023 Jacobs Engineering Ireland Limited. The concepts and information contained in this document are the property of Jacobs. Use or copying of this document in whole or in part without the written permission of Jacobs constitutes an infringement of copyright.
Limitation: This drawing has been prepared on behalf of, and for the exclusive use of Jacobs' Client, and is subject to, and issued in accordance with, the provisions of the contract between Jacobs and the Client. Jacobs accepts no liability or responsibility whatsoever for, or in respect of, any use of, or reliance upon, this drawing by any third party.



Ordnance Survey Ireland Licence No. EN 0061515-19 © Ordnance Survey Ireland/Government of Ireland. Contains Irish Public Sector Data licensed under a Creative Commons Attribution 4.0 International (CC BY 4.0) licence




Figure 5.2



Legend

- - - Indicative Proposed Cable Route
- Planning Application Boundary
- Survey Area (Buffer 30m of PAB)
- Watercourses
- Temporary Passing Bay

Assessing tree loss

- Retained
- At Risk
- Removed

01	Feb 2024	Final	SMD	PS	PS	SM
Rev	Date	Purpose of revision	Drawn	Check'd	Rev'd	App'd

Client



Jacobs
Merrion House, Merrion Road, Dublin, D04 R2C5, Ireland.
www.jacobs.com

Project
Kildare-Meath Grid Upgrade

Drawing Title
Tree Removal and Retention Plan
(Sheet 66 of 69)

Drawing Status
Final

Scale @ A3
1:2,500
DO NOT SCALE

Jacobs No.
321084AH

Client No.
CP966

Drawing No.
321084AH-JAC-ZZ-XX-DR-K-4177

© Copyright 2023 Jacobs Engineering Ireland Limited. The concepts and information contained in this document are the property of Jacobs. Use or copying of this document in whole or in part without the written permission of Jacobs constitutes an infringement of copyright. Limitation: This drawing has been prepared on behalf of, and for the exclusive use of Jacobs' Client, and is subject to, and issued in accordance with, the provisions of the contract between Jacobs and the Client. Jacobs accepts no liability or responsibility whatsoever for, or in respect of, any use of, or reliance upon, this drawing by any third party.

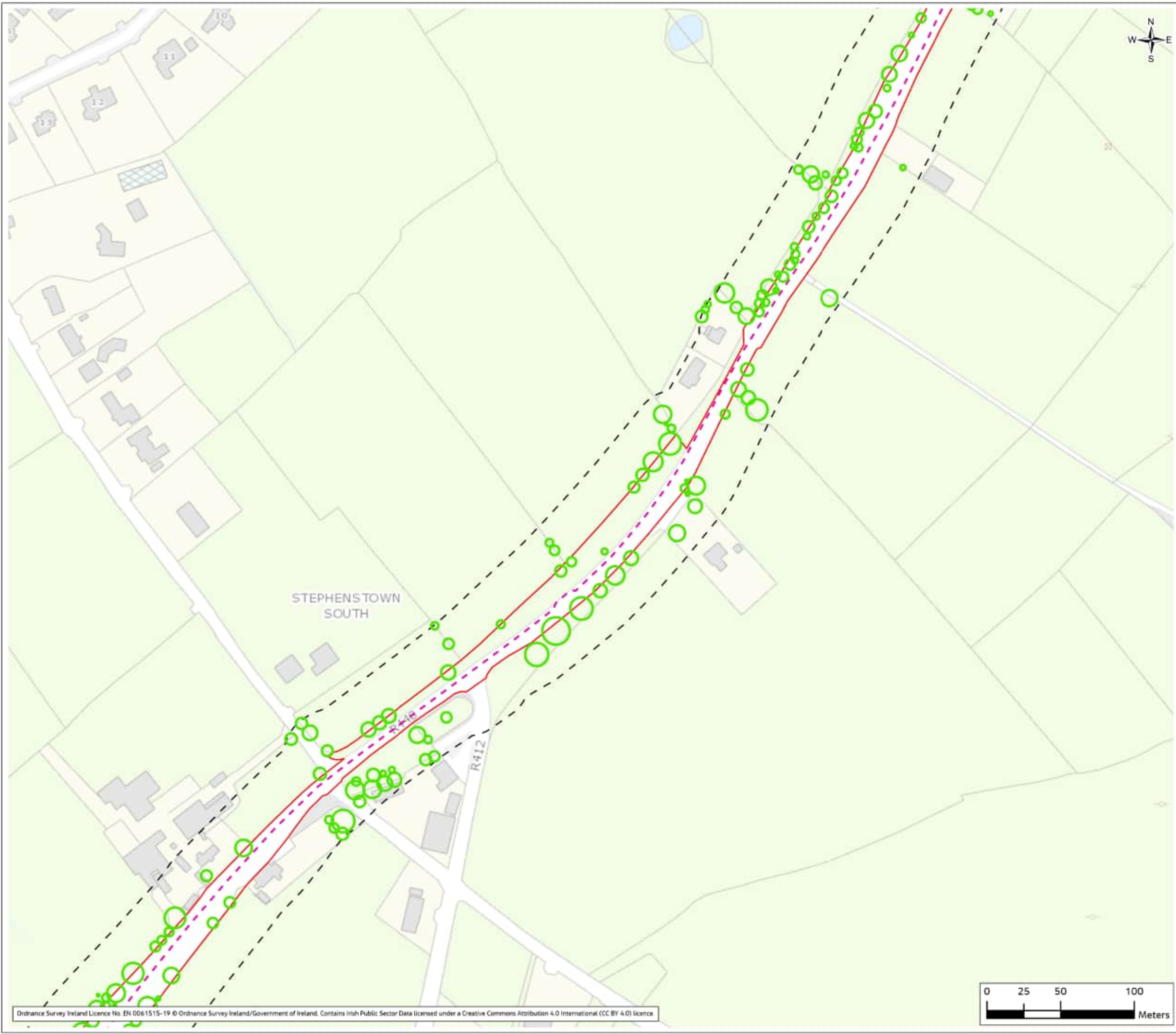


Figure 5.2



Legend

- - - Indicative Proposed Cable Route
- Planning Application Boundary
- Survey Area (Buffer 30m of PAB)
- Watercourses

Assessing tree loss

- Retained

01	Feb 2024	Final	SMD	PS	PS	SM
Rev	Date	Purpose of revision	Drawn	Check'd	Rev'd	App'd

Client

EirGrid

Jacobs
Merrion House, Merrion Road, Dublin, D04 R2C5, Ireland.
www.jacobs.com

Project

Kildare-Meath Grid Upgrade

Drawing Title

Tree Removal and Retention Plan
(Sheet 67 of 69)

Drawing Status

Final

Scale @ A3

1:2,500

DO NOT SCALE

Jacobs No.

321084AH

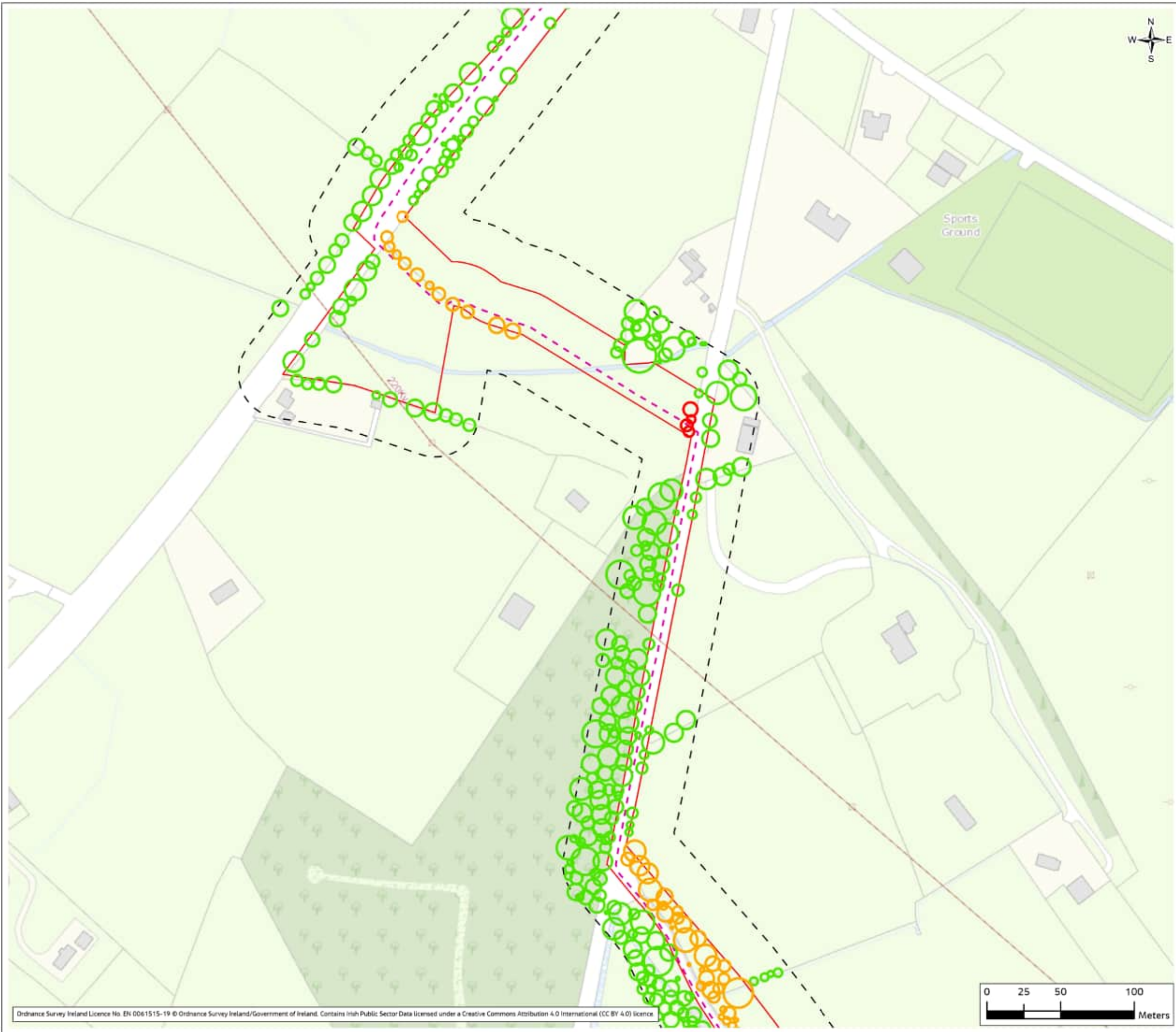
Client No.

CP966

Drawing No.

321084AH-JAC-ZZ-XX-DR-K-4178

© Copyright 2023 Jacobs Engineering Ireland Limited. The concepts and information contained in this document are the property of Jacobs. Use or copying of this document in whole or in part without the written permission of Jacobs constitutes an infringement of copyright. Limitation: This drawing has been prepared on behalf of, and for the exclusive use of Jacobs' Client, and is subject to, and issued in accordance with, the provisions of the contract between Jacobs and the Client. Jacobs accepts no liability or responsibility whatsoever for, or in respect of, any use of, or reliance upon, this drawing by any third party.



Ordnance Survey Ireland Licence No. EN 0061515-19 © Ordnance Survey Ireland/Government of Ireland. Contains Irish Public Sector Data licensed under a Creative Commons Attribution 4.0 International (CC BY 4.0) licence.

Figure 5.2



Legend

- - - Indicative Proposed Cable Route
- ▭ Planning Application Boundary
- - - Survey Area (Buffer 30m of PAB)
- - - Watercourses
- ▭ Temporary Construction Compound & Laydown Area

Assessing tree loss

- Retained
- At Risk
- Removed

01	Feb 2024	Final	SMD	PS	PS	SM
Rev	Date	Purpose of revision	Drawn	Check'd	Rev'd	App'd

Client



Jacobs

Merrion House, Merrion Road, Dublin, D04 R2C5, Ireland.
www.jacobs.com

Project
Kildare-Meath Grid Upgrade

Drawing Title
Tree Removal and Retention Plan
(Sheet 68 of 69)

Drawing Status
Final

Scale @ A3
1:2,500
DO NOT SCALE

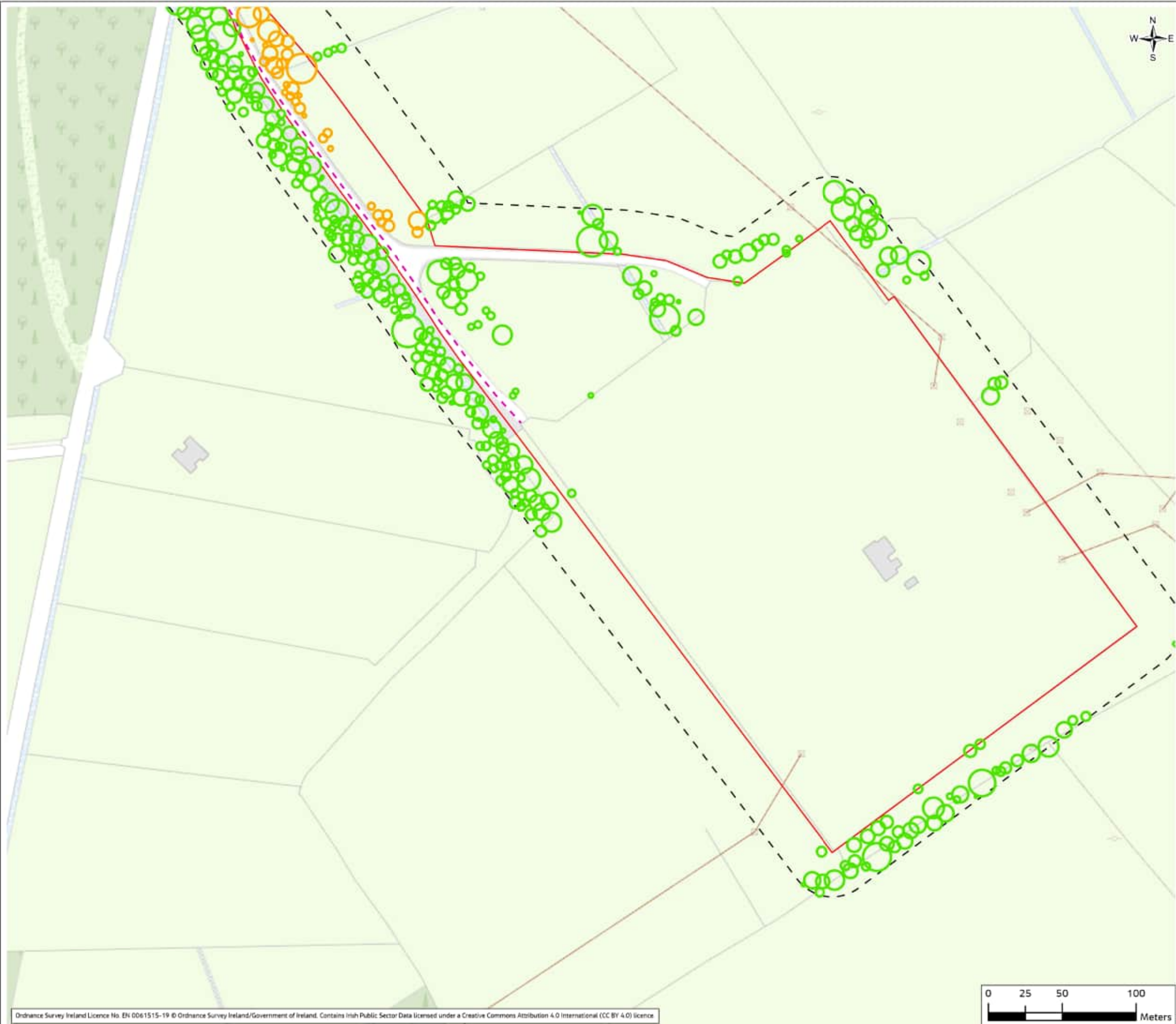
Jacobs No.
321084AH

Client No.
CP966

Drawing No.
321084AH-JAC-ZZ-XX-DR-K-4179

© Copyright 2023 Jacobs Engineering Ireland Limited. The concepts and information contained in this document are the property of Jacobs. Use or copying of this document in whole or in part without the written permission of Jacobs constitutes an infringement of copyright.
Limitation: This drawing has been prepared on behalf of, and for the exclusive use of Jacobs' Client, and is subject to, and issued in accordance with, the provisions of the contract between Jacobs and the Client. Jacobs accepts no liability or responsibility whatsoever for, or in respect of, any use of, or reliance upon, this drawing by any third party.

Figure 5.2



Legend

- - - Indicative Proposed Cable Route
- Planning Application Boundary
- - - Survey Area (Buffer 30m of PAB)
- - - Watercourses

Assessing tree loss

- Retained
- At Risk

Rev	Date	Purpose of revision	Drawn	Check'd	Rev'd	App'd
01	Feb 2024	Final	SMD	PS	PS	SM

Client

EirGrid

Jacobs
Merrion House, Merrion Road, Dublin, D04 R2C5, Ireland.
www.jacobs.com

Project

Kildare-Meath Grid Upgrade

Drawing Title

Tree Removal and Retention Plan
(Sheet 69 of 69)

Drawing Status

Final

Scale @ A3	1:2,500	DO NOT SCALE
Jacobs No.	321084AH	
Client No.	CP966	
Drawing No.	321084AH-JAC-ZZ-XX-DR-K-4180	

© Copyright 2023 Jacobs Engineering Ireland Limited. The concepts and information contained in this document are the property of Jacobs. Use or copying of this document in whole or in part without the written permission of Jacobs constitutes an infringement of copyright. Limitation: This drawing has been prepared on behalf of, and for the exclusive use of Jacobs' Client, and is subject to, and issued in accordance with, the provisions of the contract between Jacobs and the Client. Jacobs accepts no liability or responsibility whatsoever for, or in respect of, any use of, or reliance upon, this drawing by any third party.