

NB - Due to the nature of commercial properties and other receptors, some properties could have changed from what is shown on this figure.
Pre-construction validation will be undertaken to avoid or minimise any impacts.

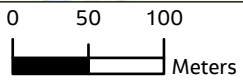
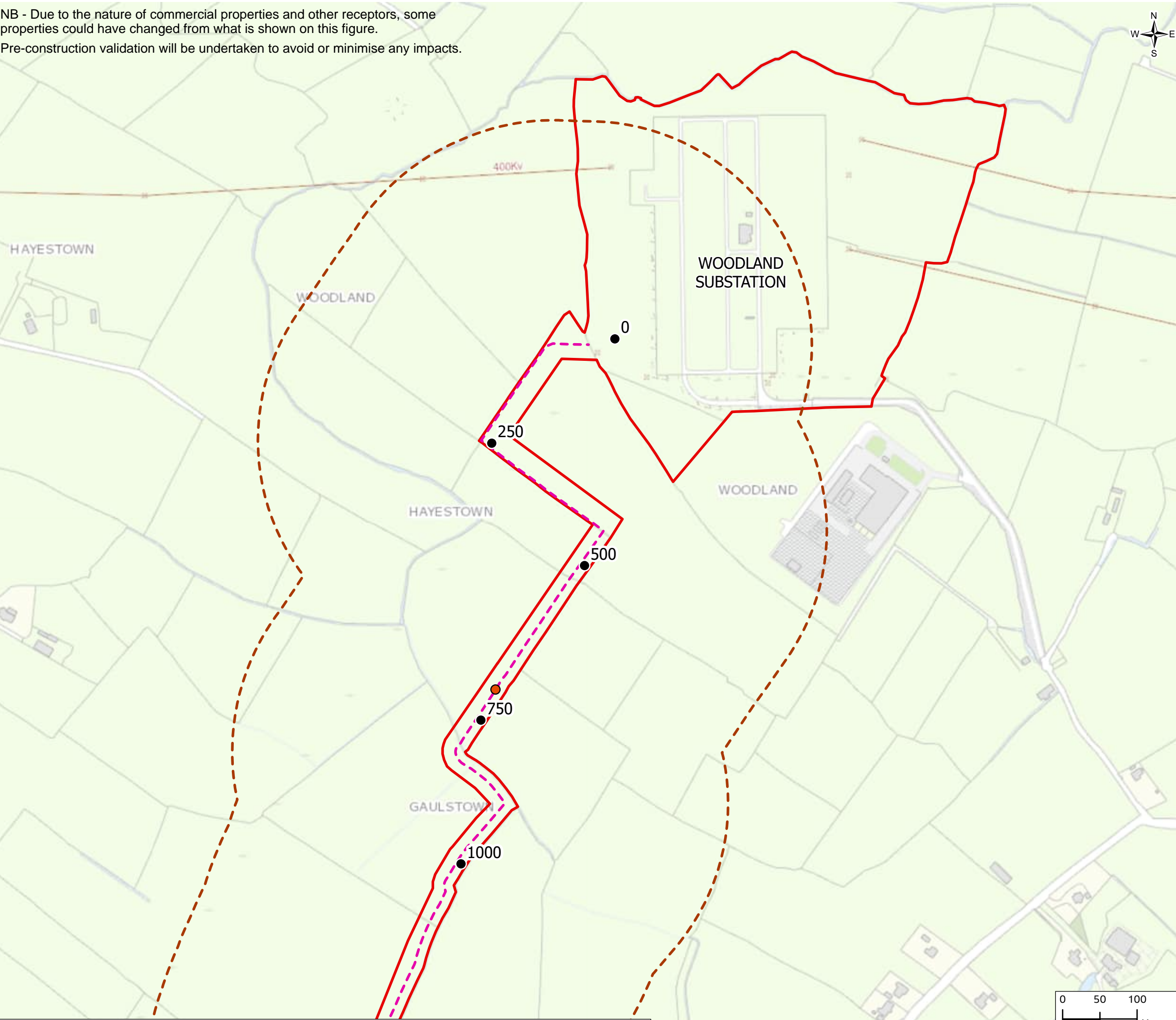
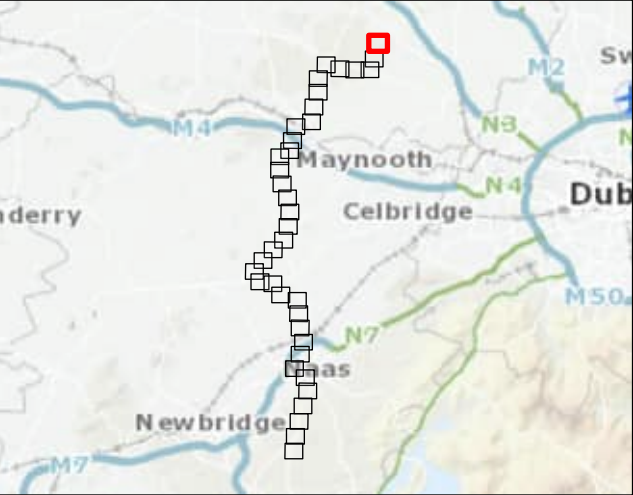


Figure 7.1



- Legend**
- Proposed Cable Route
 - Planning Application Boundary
 - Study Area (300 m Buffer)
 - Construction Compound
 - HDD Compounds
 - Passing Bay
 - Chainage
 - Joint Bay
 - Residential Property
 - Commercial Property
 - Community Property

01	Apr 2023	Final	PM	SJ	FL	FB
Rev.	Date	Purpose of revision	Drawn	Check'd	Rev'd	Appr'd

Client

Jacobs

Merrion House, Merrion Road, Dublin, D04 R2C5, Ireland.
www.jacobs.com

Project

Kildare-Meath Grid Upgrade

Drawing Title

Social Impact Assessment - Residential, Commercial and Community Receptors

Sheet 1 of 38

Drawing Status

Final

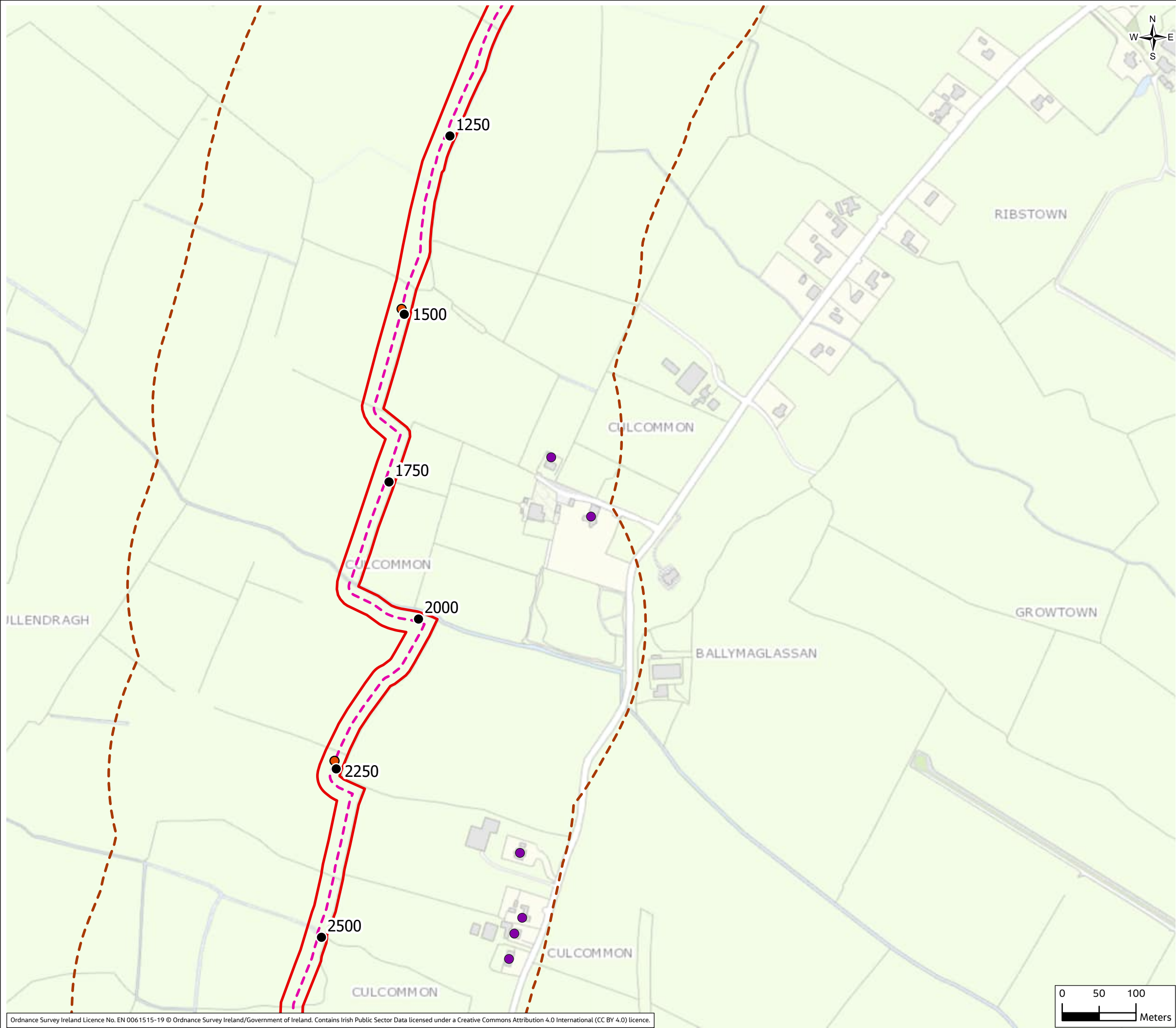
Scale @ A3	1:5,000	DO NOT SCALE
------------	---------	--------------

Jacobs No.	321084AH
------------	----------

Client No.	CP966
------------	-------

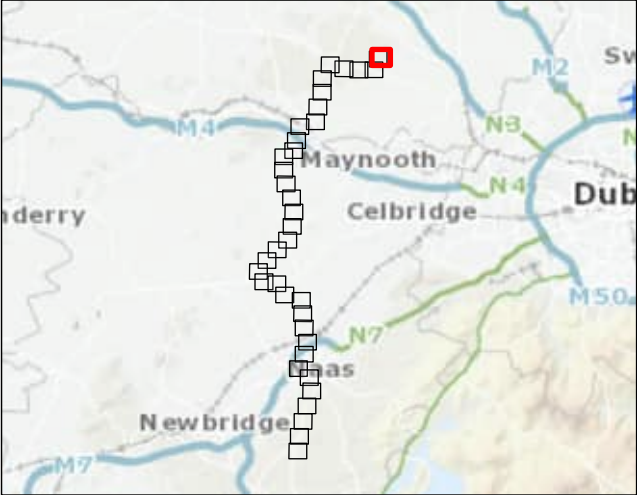
Drawing No.	321084AH-JAC-ZZ-XX-DR-K-3800
-------------	------------------------------

© Copyright 2023 Jacobs Engineering Ireland Limited. The concepts and information contained in this document are the property of Jacobs. Use or copying of this document in whole or in part without the written permission of Jacobs constitutes an infringement of copyright. Limitation: This drawing has been prepared on behalf of, and for the exclusive use of Jacobs' Client, and is subject to, and issued in accordance with, the provisions of the contract between Jacobs and the Client. Jacobs accepts no liability or responsibility whatsoever for, or in respect of, any use of, or reliance upon, this drawing by any third party.



Ordnance Survey Ireland Licence No. EN 0061515-19 © Ordnance Survey Ireland/Government of Ireland. Contains Irish Public Sector Data licensed under a Creative Commons Attribution 4.0 International (CC BY 4.0) licence.

Figure 7.1

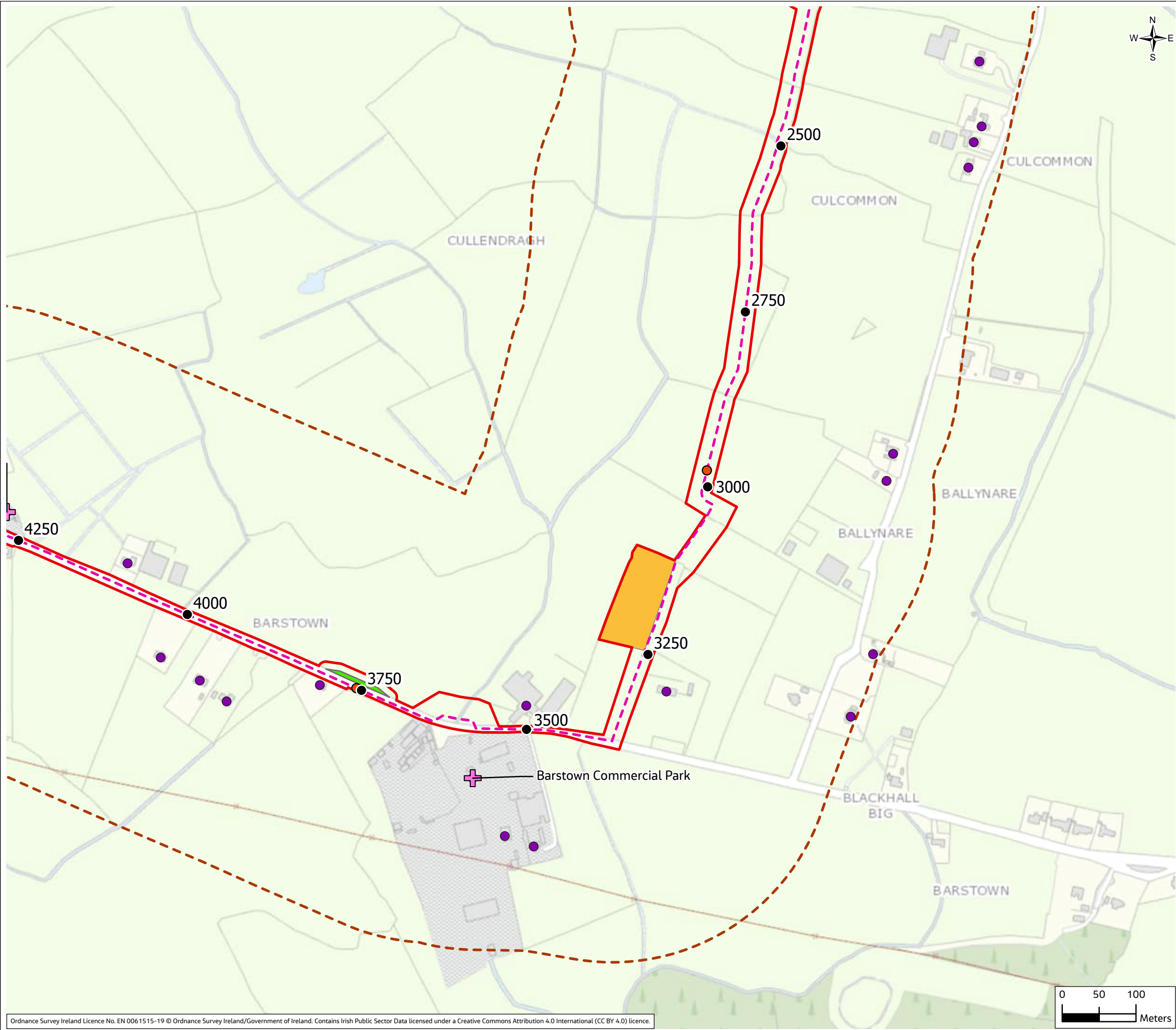


Legend

- Proposed Cable Route
- Planning Application Boundary
- Study Area (300 m Buffer)
- Construction Compound
- HDD Compounds
- Passing Bay
- Chainage
- Joint Bay
- Residential Property
- Commercial Property
- Community Property

01	Apr 2023	Final	PM	SJ	FL	FB
Rev.	Date	Purpose of revision	Drawn	Check'd	Rev'd	Appr'd
Client						
Jacobs Merrion House, Merrion Road, Dublin, D04 R2C5, Ireland. www.jacobs.com						
Project						
Kildare-Meath Grid Upgrade						
Drawing Title						
Social Impact Assessment - Residential, Commercial and Community Receptors						
Sheet 2 of 38						
Drawing Status						
Final						
Scale @ A3	1:5,000					DO NOT SCALE
Jacobs No.	321084AH					
Client No.	CP966					
Drawing No.	321084AH-JAC-ZZ-XX-DR-K-3801					

© Copyright 2023 Jacobs Engineering Ireland Limited. The concepts and information contained in this document are the property of Jacobs. Use or copying of this document in whole or in part without the written permission of Jacobs constitutes an infringement of copyright. Limitation: This drawing has been prepared on behalf of, and for the exclusive use of Jacobs' Client, and is subject to, and issued in accordance with, the provisions of the contract between Jacobs and the Client. Jacobs accepts no liability or responsibility whatsoever for, or in respect of, any use of, or reliance upon, this drawing by any third party.



Ordnance Survey Ireland Licence No. EN 0061515-19 © Ordnance Survey Ireland/Government of Ireland. Contains Irish Public Sector Data licensed under a Creative Commons Attribution 4.0 International (CC BY 4.0) licence.

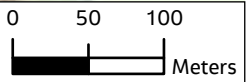
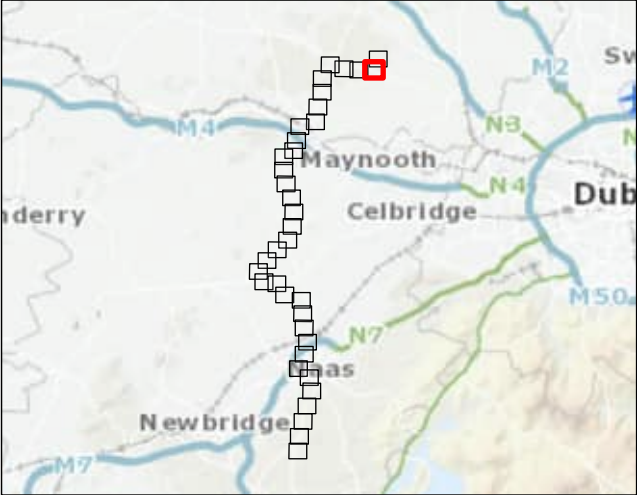


Figure 7.1



- Legend**
- Proposed Cable Route
 - Planning Application Boundary
 - Study Area (300 m Buffer)
 - Construction Compound
 - HDD Compounds
 - Passing Bay
 - Chainage
 - Joint Bay
 - Residential Property
 - Commercial Property
 - Community Property

01	Apr 2023	Final	PM	SJ	FL	FB
Rev.	Date	Purpose of revision	Drawn	Check'd	Rev'd	Appr'd

Client

EirGrid

Jacobs
Merriion House, Merriion Road, Dublin, D04 R2C5, Ireland.
www.jacobs.com

Project

Kildare-Meath Grid Upgrade

Drawing Title

Social Impact Assessment - Residential, Commercial and Community Receptors

Sheet 3 of 38

Drawing Status

Final

Scale @ A3

1:5,000

DO NOT SCALE

Jacobs No.

321084AH

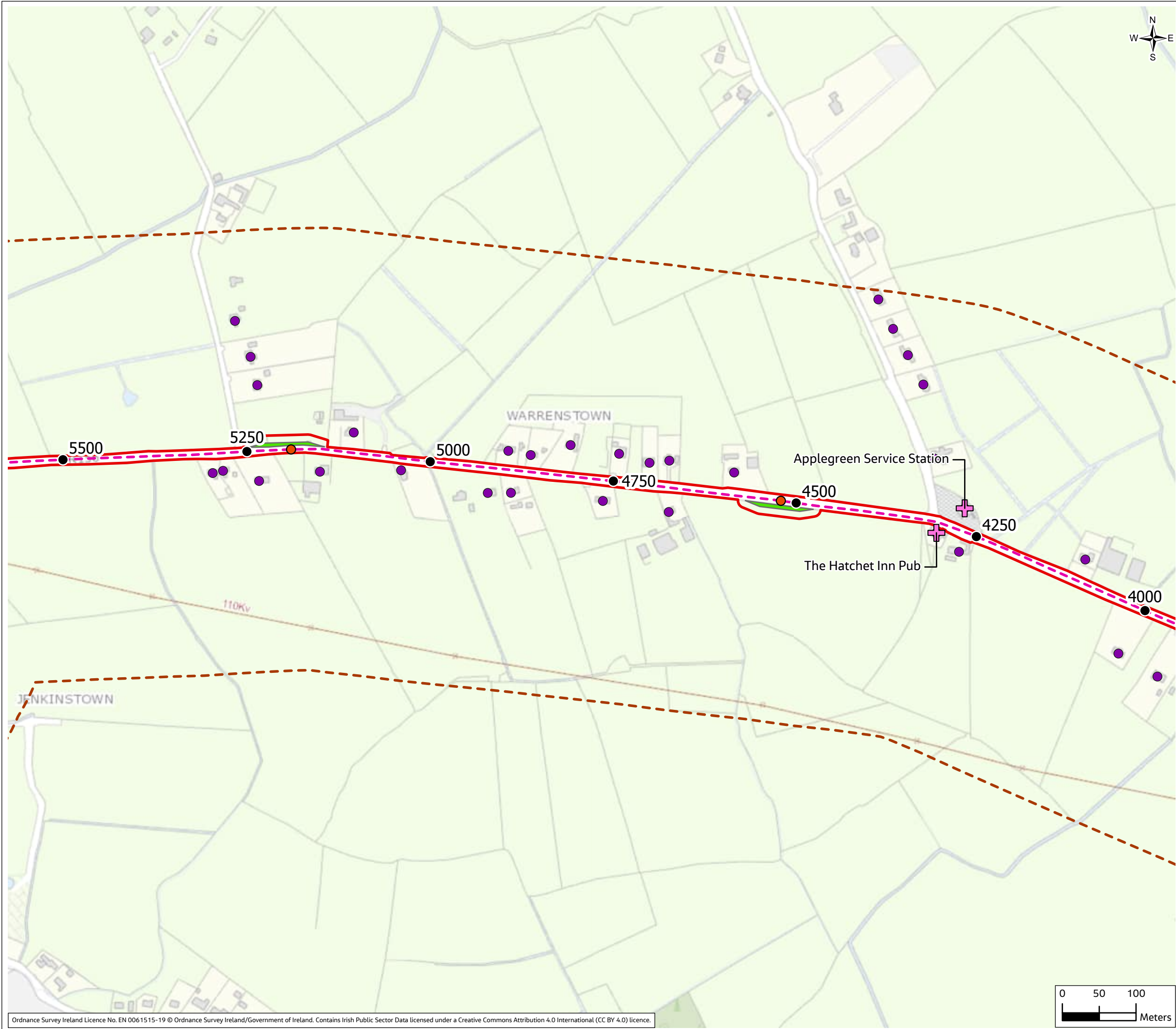
Client No.

CP966

Drawing No.

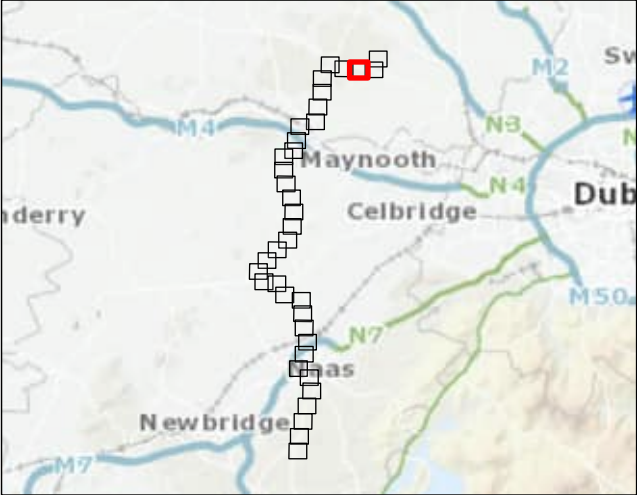
321084AH-JAC-ZZ-XX-DR-K-3802

© Copyright 2023 Jacobs Engineering Ireland Limited. The concepts and information contained in this document are the property of Jacobs. Use or copying of this document in whole or in part without the written permission of Jacobs constitutes an infringement of copyright. Limitation: This drawing has been prepared on behalf of, and for the exclusive use of Jacobs' Client, and is subject to, and issued in accordance with, the provisions of the contract between Jacobs and the Client. Jacobs accepts no liability or responsibility whatsoever for, or in respect of, any use of, or reliance upon, this drawing by any third party.



Ordnance Survey Ireland Licence No. EN 0061515-19 © Ordnance Survey Ireland/Government of Ireland. Contains Irish Public Sector Data licensed under a Creative Commons Attribution 4.0 International (CC BY 4.0) licence.

Figure 7.1



- Legend**
- Proposed Cable Route
 - Planning Application Boundary
 - Study Area (300 m Buffer)
 - Construction Compound
 - HDD Compounds
 - Passing Bay
 - Chainage
 - Joint Bay
 - Residential Property
 - Commercial Property
 - Community Property

01	Apr 2023	Final	PM	SJ	FL	FB
Rev.	Date	Purpose of revision	Drawn	Check'd	Rev'd	Appr'd

Client

EirGrid

Jacobs
Merrion House, Merrion Road, Dublin, D04 R2C5, Ireland.
www.jacobs.com

Project

Kildare-Meath Grid Upgrade

Drawing Title

Social Impact Assessment - Residential, Commercial and Community Receptors

Sheet 4 of 38

Drawing Status

Final

Scale @ A3

1:5,000

DO NOT SCALE

Jacobs No.

321084AH

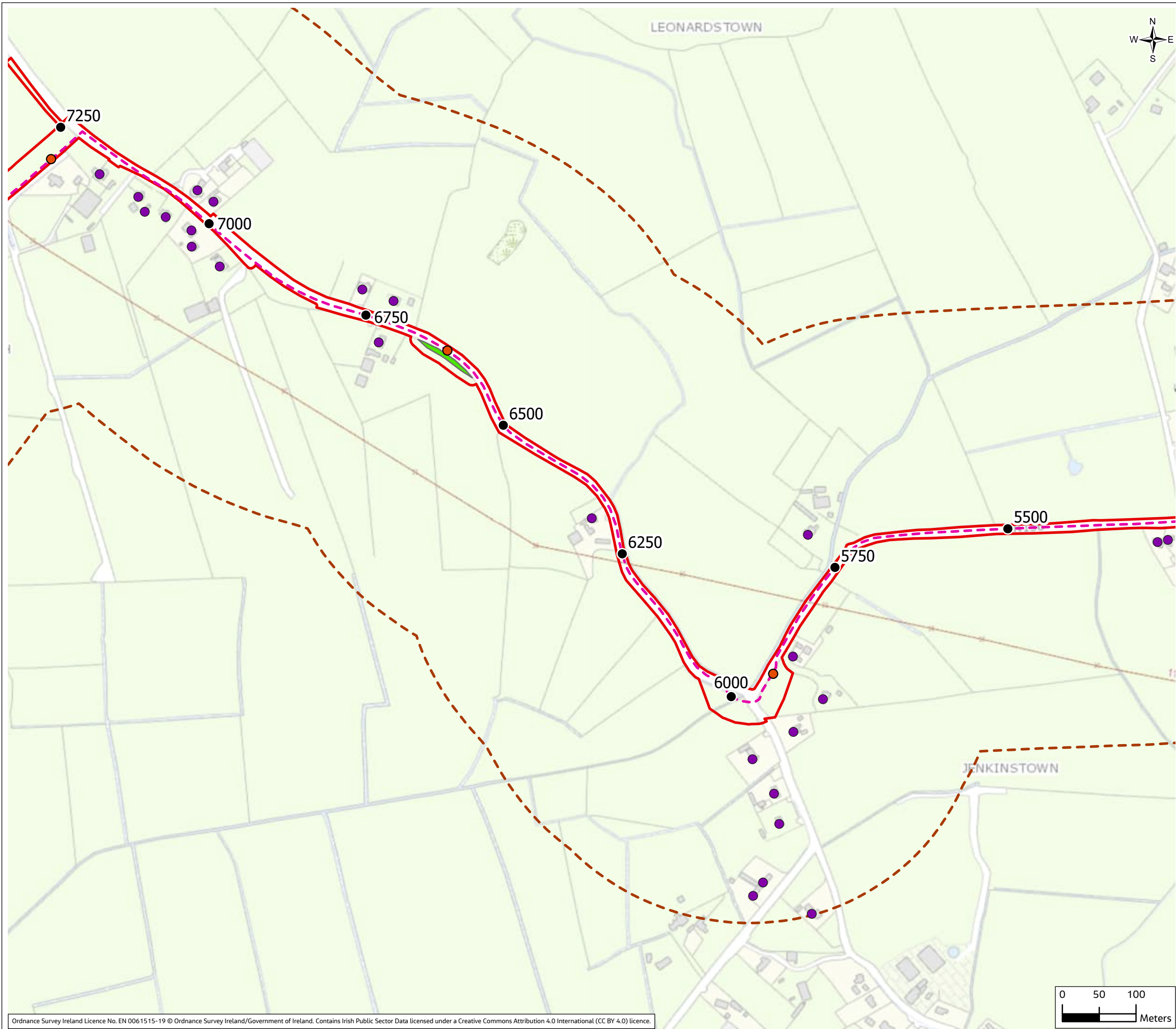
Client No.

CP966

Drawing No.

321084AH-JAC-ZZ-XX-DR-K-3803

© Copyright 2023 Jacobs Engineering Ireland Limited. The concepts and information contained in this document are the property of Jacobs. Use or copying of this document in whole or in part without the written permission of Jacobs constitutes an infringement of copyright. Limitation: This drawing has been prepared on behalf of, and for the exclusive use of Jacobs' Client, and is subject to, and issued in accordance with, the provisions of the contract between Jacobs and the Client. Jacobs accepts no liability or responsibility whatsoever for, or in respect of, any use of, or reliance upon, this drawing by any third party.



Ordnance Survey Ireland Licence No. EN 0061515-19 © Ordnance Survey Ireland/Government of Ireland. Contains Irish Public Sector Data licensed under a Creative Commons Attribution 4.0 International (CC BY 4.0) licence.

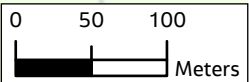
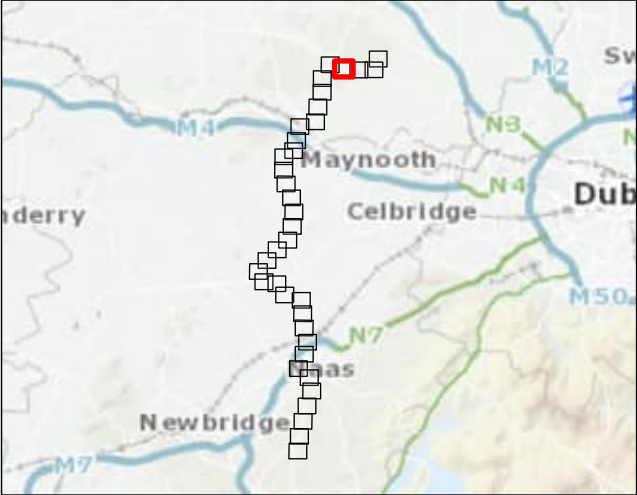


Figure 7.1



- Legend**
- Proposed Cable Route
 - Planning Application Boundary
 - Study Area (300 m Buffer)
 - Construction Compound
 - HDD Compounds
 - Passing Bay
 - Chainage
 - Joint Bay
 - Residential Property
 - Commercial Property
 - Community Property

01	Apr 2023	Final	PM	SJ	FL	FB
Rev.	Date	Purpose of revision	Drawn	Check'd	Rev'd	Appr'd

Client

EirGrid

Jacobs
Merrion House, Merrion Road, Dublin, D04 R2C5, Ireland.
www.jacobs.com

Project

Kildare-Meath Grid Upgrade

Drawing Title

Social Impact Assessment - Residential, Commercial and Community Receptors

Sheet 5 of 38

Drawing Status

Final

Scale @ A3

1:5,000

DO NOT SCALE

Jacobs No.

321084AH

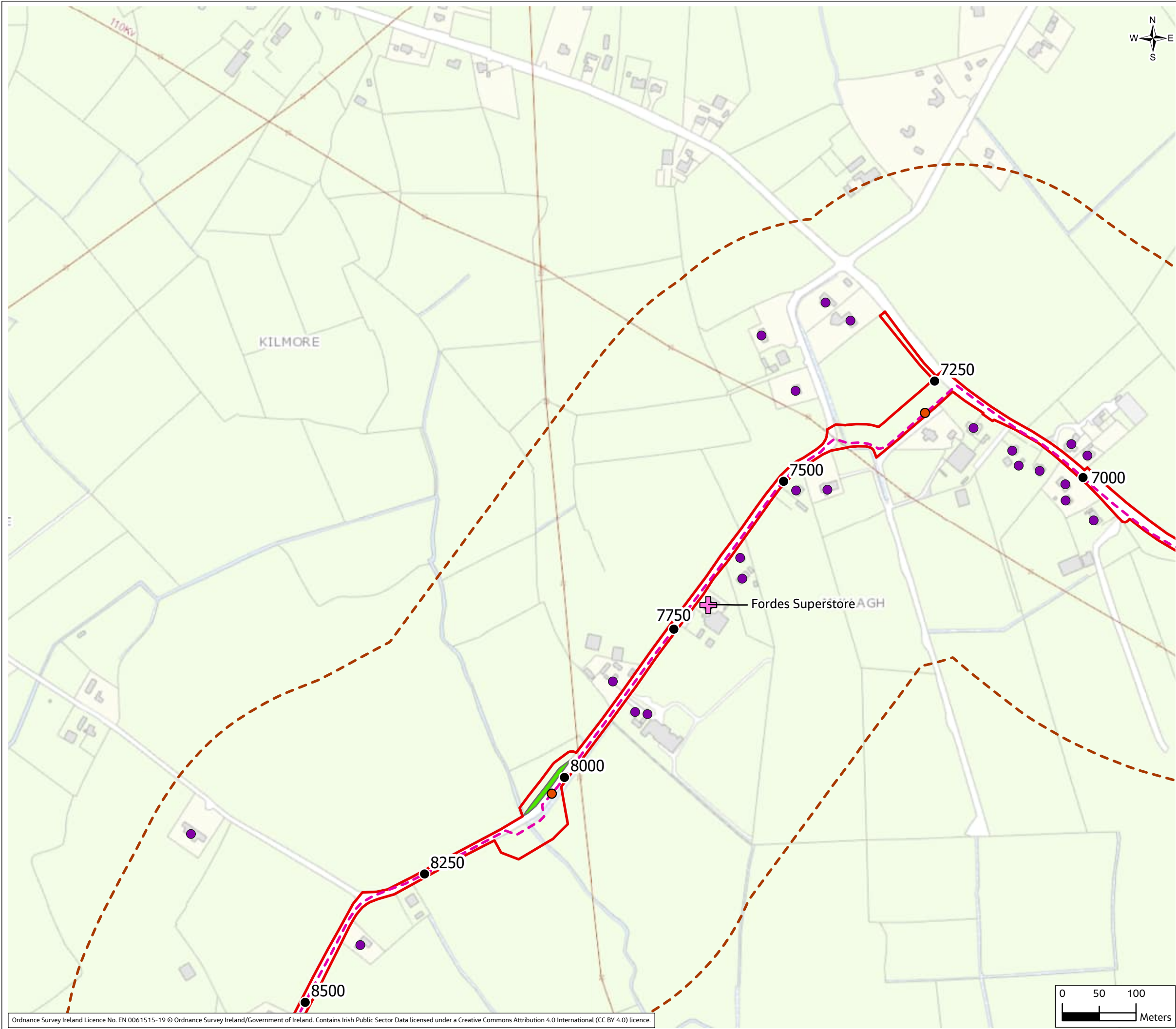
Client No.

CP966

Drawing No.

321084AH-JAC-ZZ-XX-DR-K-3804

© Copyright 2023 Jacobs Engineering Ireland Limited. The concepts and information contained in this document are the property of Jacobs. Use or copying of this document in whole or in part without the written permission of Jacobs constitutes an infringement of copyright. Limitation: This drawing has been prepared on behalf of, and for the exclusive use of Jacobs' Client, and is subject to, and issued in accordance with, the provisions of the contract between Jacobs and the Client. Jacobs accepts no liability or responsibility whatsoever for, or in respect of, any use of, or reliance upon, this drawing by any third party.



Ordnance Survey Ireland Licence No. EN 0061515-19 © Ordnance Survey Ireland/Government of Ireland. Contains Irish Public Sector Data licensed under a Creative Commons Attribution 4.0 International (CC BY 4.0) licence.

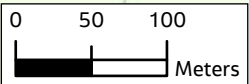
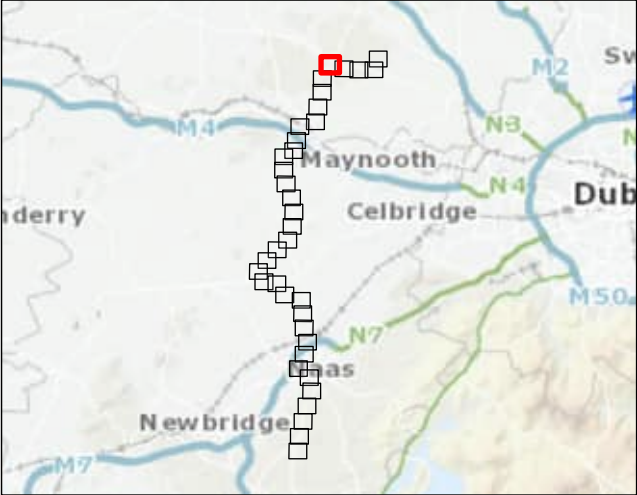


Figure 7.1



- Legend**
- Proposed Cable Route
 - Planning Application Boundary
 - Study Area (300 m Buffer)
 - Construction Compound
 - HDD Compounds
 - Passing Bay
 - Chainage
 - Joint Bay
 - Residential Property
 - Commercial Property
 - Community Property

01	Apr 2023	Final	PM	SJ	FL	FB
Rev.	Date	Purpose of revision	Drawn	Check'd	Rev'd	Appr'd

Client

EirGrid

Jacobs
Merion House, Merion Road, Dublin, D04 R2C5, Ireland.
www.jacobs.com

Project

Kildare-Meath Grid Upgrade

Drawing Title

Social Impact Assessment - Residential, Commercial and Community Receptors

Sheet 6 of 38

Drawing Status

Final

Scale @ A3

1:5,000

DO NOT SCALE

Jacobs No.

321084AH

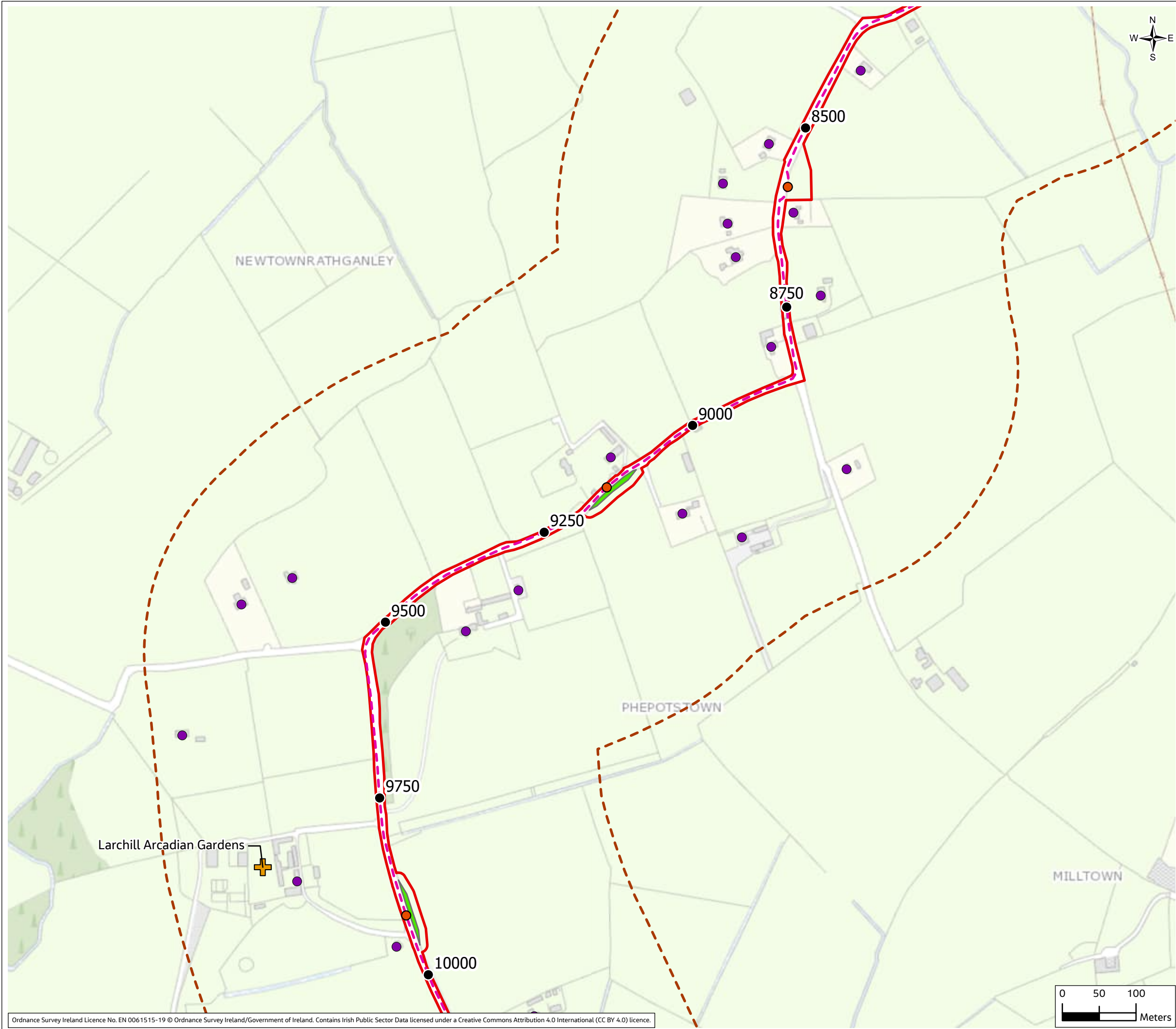
Client No.

CP966

Drawing No.

321084AH-JAC-ZZ-XX-DR-K-3805

© Copyright 2023 Jacobs Engineering Ireland Limited. The concepts and information contained in this document are the property of Jacobs. Use or copying of this document in whole or in part without the written permission of Jacobs constitutes an infringement of copyright. Limitation: This drawing has been prepared on behalf of, and for the exclusive use of Jacobs' Client, and is subject to, and issued in accordance with, the provisions of the contract between Jacobs and the Client. Jacobs accepts no liability or responsibility whatsoever for, or in respect of, any use of, or reliance upon, this drawing by any third party.



Ordnance Survey Ireland Licence No. EN 0061515-19 © Ordnance Survey Ireland/Government of Ireland. Contains Irish Public Sector Data licensed under a Creative Commons Attribution 4.0 International (CC BY 4.0) licence.

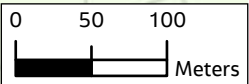
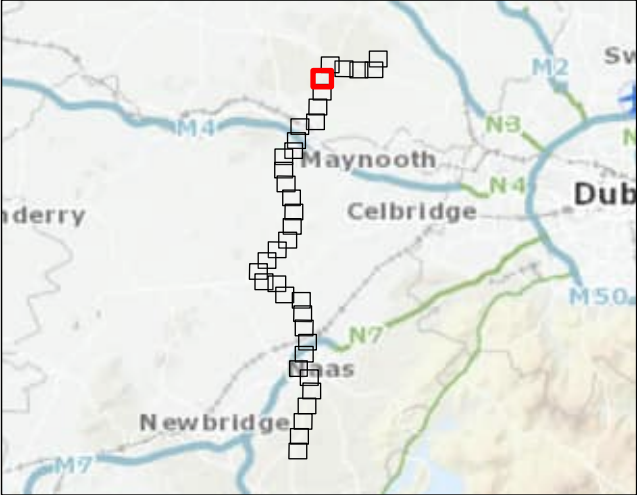


Figure 7.1



- Legend**
- Proposed Cable Route
 - Planning Application Boundary
 - Study Area (300 m Buffer)
 - Construction Compound
 - HDD Compounds
 - Passing Bay
 - Chainage
 - Joint Bay
 - Residential Property
 - Commercial Property
 - Community Property

01	Apr 2023	Final	PM	SJ	FL	FB
Rev.	Date	Purpose of revision	Drawn	Check'd	Rev'd	Appr'd

Client

EirGrid

Jacobs
Merrion House, Merrion Road, Dublin, D04 R2C5, Ireland.
www.jacobs.com

Project

Kildare-Meath Grid Upgrade

Drawing Title

Social Impact Assessment - Residential, Commercial and Community Receptors

Sheet 7 of 38

Drawing Status

Final

Scale @ A3

1:5,000

DO NOT SCALE

Jacobs No.

321084AH

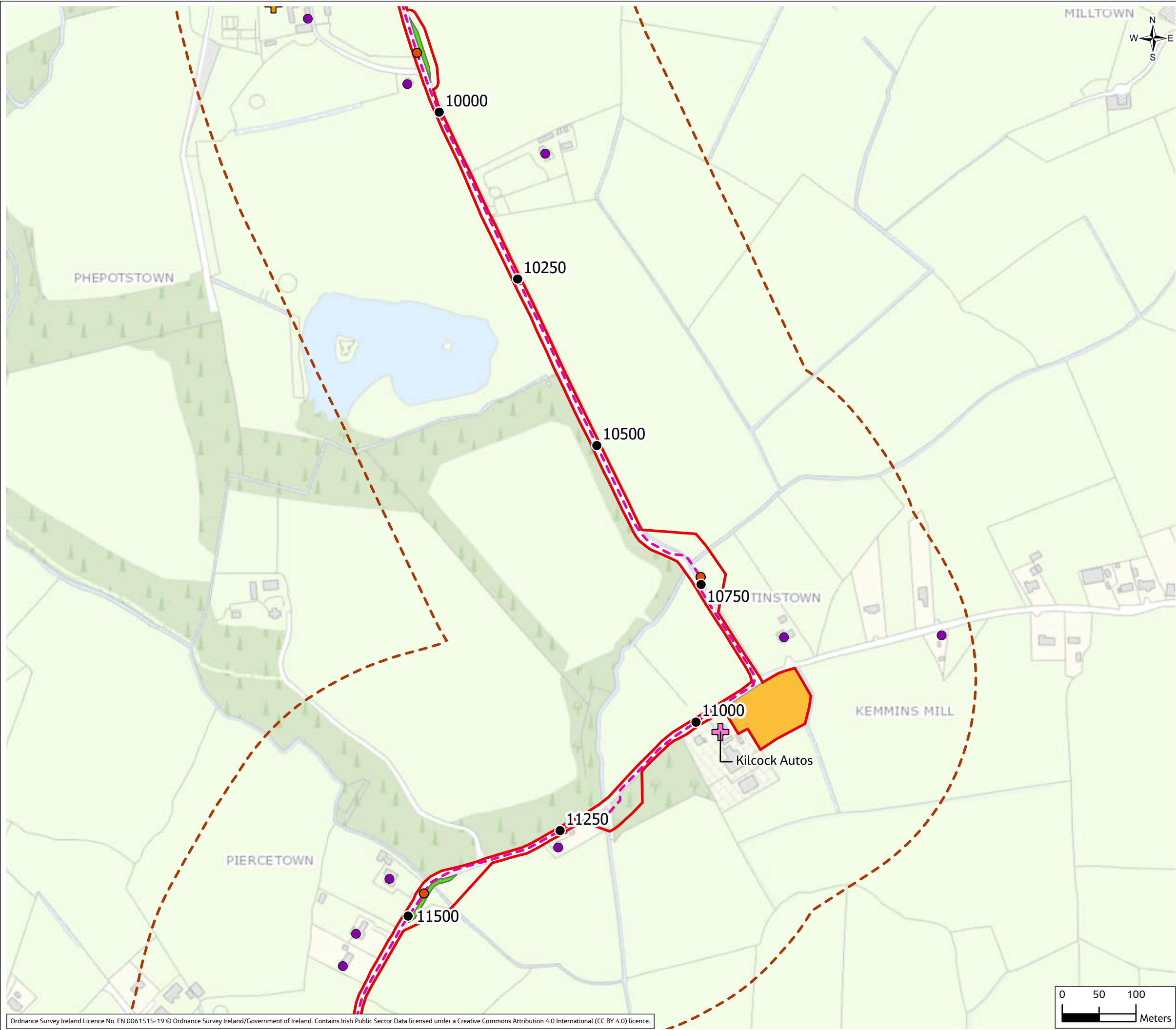
Client No.

CP966

Drawing No.

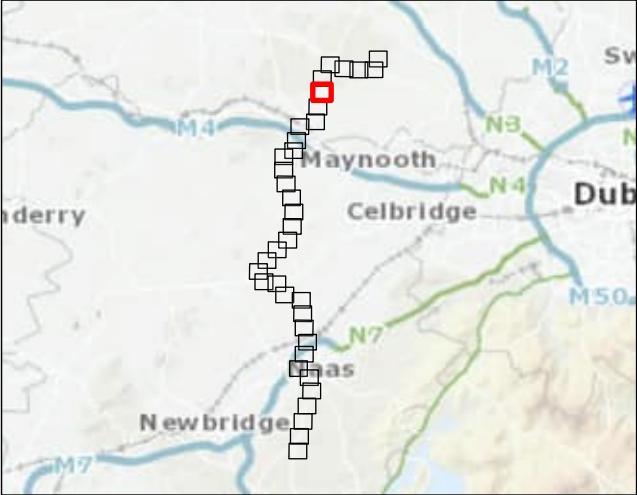
321084AH-JAC-ZZ-XX-DR-K-3806

© Copyright 2023 Jacobs Engineering Ireland Limited. The concepts and information contained in this document are the property of Jacobs. Use or copying of this document in whole or in part without the written permission of Jacobs constitutes an infringement of copyright. Limitation: This drawing has been prepared on behalf of, and for the exclusive use of Jacobs' Client, and is subject to, and issued in accordance with, the provisions of the contract between Jacobs and the Client. Jacobs accepts no liability or responsibility whatsoever for, or in respect of, any use of, or reliance upon, this drawing by any third party.



Ordnance Survey Ireland Licence No. EN 0061515-19 © Ordnance Survey Ireland/Government of Ireland. Contains Irish Public Sector Data licensed under a Creative Commons Attribution 4.0 International (CC BY 4.0) licence.

Figure 7.1



Legend

- Proposed Cable Route
- Planning Application Boundary
- Study Area (300 m Buffer)
- Construction Compound
- HDD Compounds
- Passing Bay
- Chainage
- Joint Bay
- Residential Property
- Commercial Property
- Community Property

01	Apr 2023	Final	PM	SJ	FL	FB
Rev.	Date	Purpose of revision	Drawn	Check'd	Rev'd	Appr'd

Client

EirGrid

Jacobs

Merrion House, Merrion Road, Dublin, D04 R2C5, Ireland.
www.jacobs.com

Project

Kildare-Meath Grid Upgrade

Drawing Title

Social Impact Assessment - Residential, Commercial and Community Receptors

Sheet 8 of 38

Drawing Status

Final

Scale @ A3

1:5,000

DO NOT SCALE

Jacobs No.

321084AH

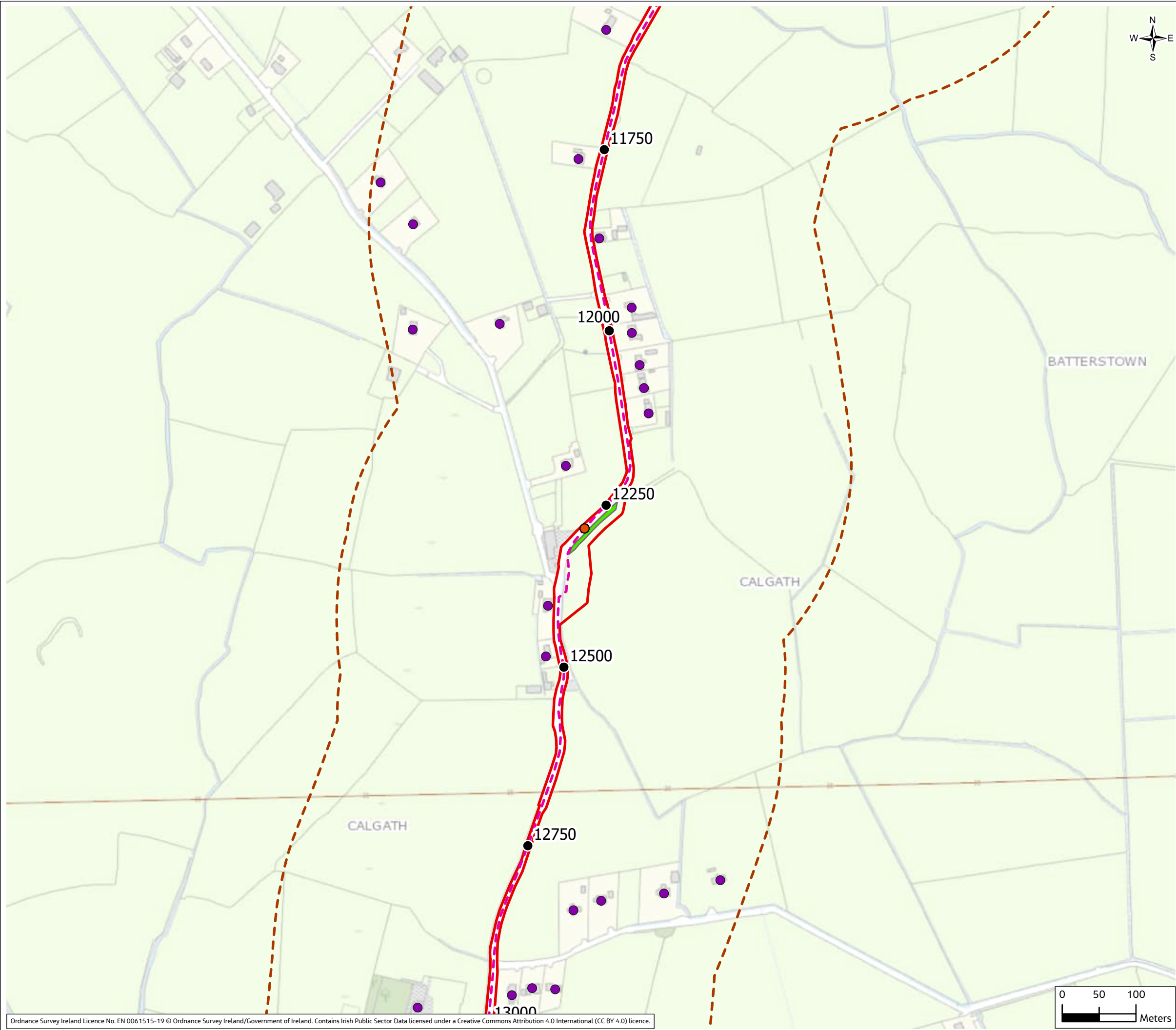
Client No.

CP966

Drawing No.

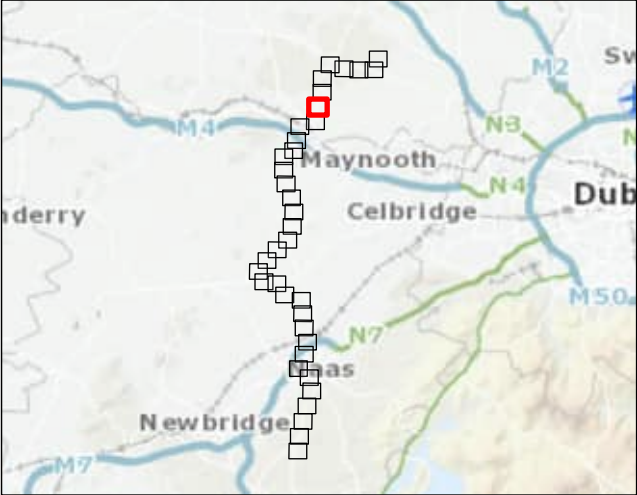
321084AH-JAC-ZZ-XX-DR-K-3807

© Copyright 2023 Jacobs Engineering Ireland Limited. The concepts and information contained in this document are the property of Jacobs. Use or copying of this document in whole or in part without the written permission of Jacobs constitutes an infringement of copyright. Limitation: This drawing has been prepared on behalf of, and for the exclusive use of Jacobs' Client, and is subject to, and issued in accordance with, the provisions of the contract between Jacobs and the Client. Jacobs accepts no liability or responsibility whatsoever for, or in respect of, any use of, or reliance upon, this drawing by any third party.



Ordnance Survey Ireland Licence No. EN 0061515-19 © Ordnance Survey Ireland/Government of Ireland. Contains Irish Public Sector Data licensed under a Creative Commons Attribution 4.0 International (CC BY 4.0) licence.

Figure 7.1



- Legend**
- Proposed Cable Route
 - Planning Application Boundary
 - Study Area (300 m Buffer)
 - Construction Compound
 - HDD Compounds
 - Passing Bay
 - Chainage
 - Joint Bay
 - Residential Property
 - Commercial Property
 - Community Property

01	Apr 2023	Final	PM	SJ	FL	FB
Rev.	Date	Purpose of revision	Drawn	Check'd	Rev'd	Appr'd

Client

EirGrid

Jacobs
Merriion House, Merriion Road, Dublin, D04 R2C5, Ireland.
www.jacobs.com

Project

Kildare-Meath Grid Upgrade

Drawing Title

Social Impact Assessment - Residential, Commercial and Community Receptors

Sheet 9 of 38

Drawing Status

Final

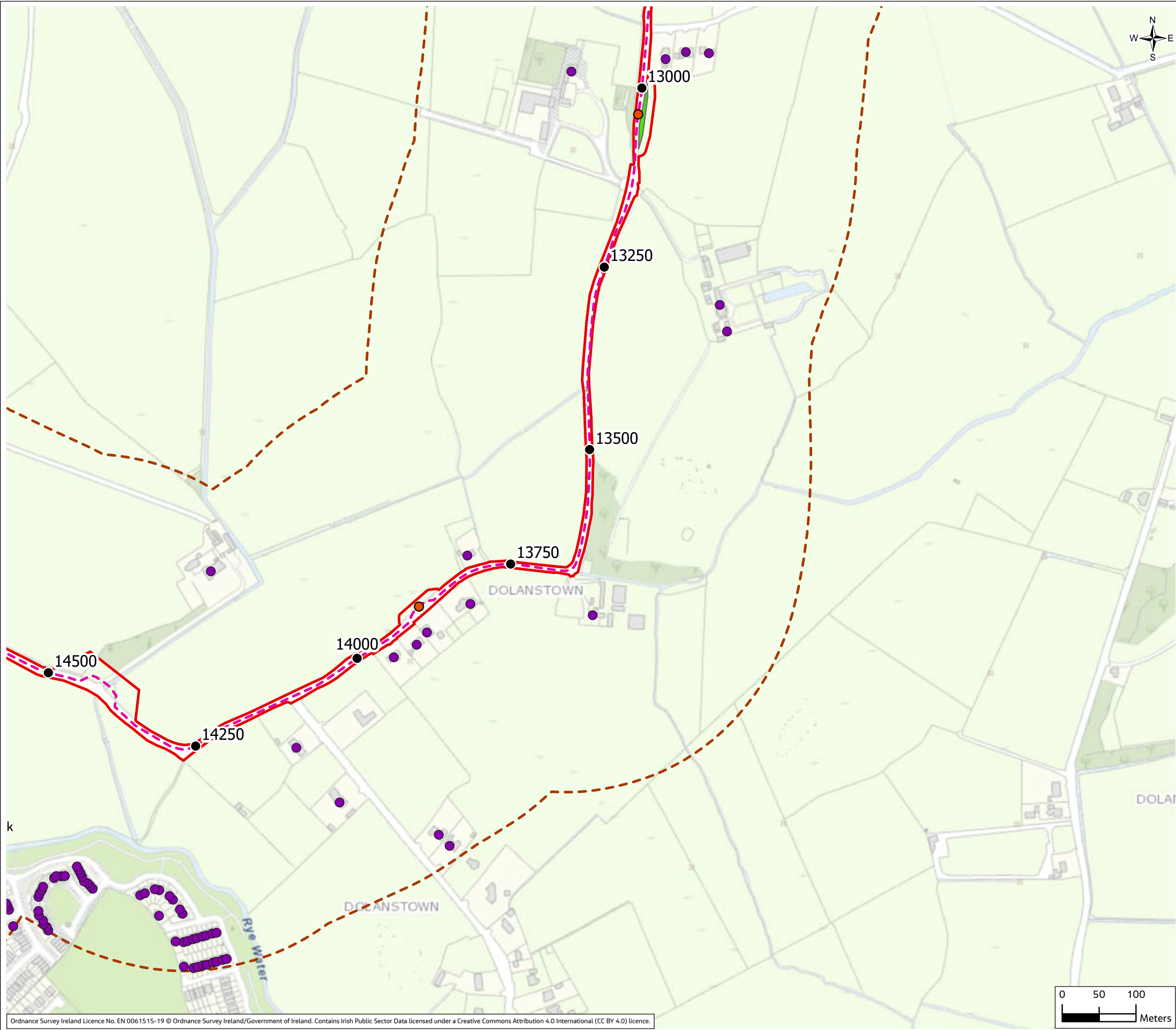
Scale @ A3	1:5,000	DO NOT SCALE
------------	---------	--------------

Jacobs No.	321084AH
------------	----------

Client No.	CP966
------------	-------

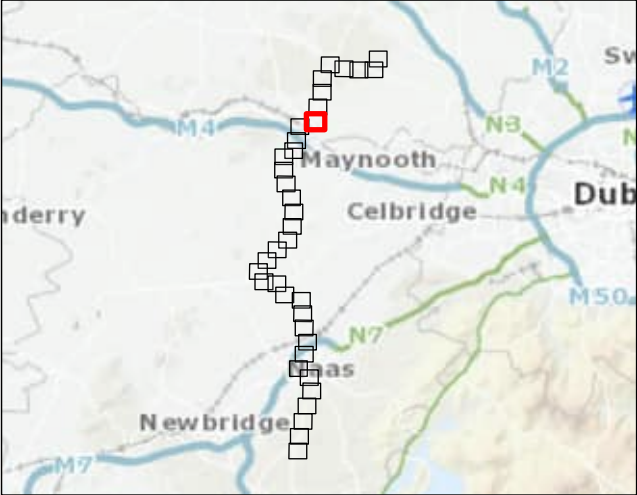
Drawing No.	321084AH-JAC-ZZ-XX-DR-K-3808
-------------	------------------------------

© Copyright 2023 Jacobs Engineering Ireland Limited. The concepts and information contained in this document are the property of Jacobs. Use or copying of this document in whole or in part without the written permission of Jacobs constitutes an infringement of copyright. Limitation: This drawing has been prepared on behalf of, and for the exclusive use of Jacobs' Client, and is subject to, and issued in accordance with, the provisions of the contract between Jacobs and the Client. Jacobs accepts no liability or responsibility whatsoever for, or in respect of, any use of, or reliance upon, this drawing by any third party.



Ordnance Survey Ireland Licence No. EN 0061515-19 © Ordnance Survey Ireland/Government of Ireland. Contains Irish Public Sector Data licensed under a Creative Commons Attribution 4.0 International (CC BY 4.0) licence.

Figure 7.1



Legend

- Proposed Cable Route
- Planning Application Boundary
- Study Area (300 m Buffer)
- Construction Compound
- HDD Compounds
- Passing Bay
- Chainage
- Joint Bay
- Residential Property
- Commercial Property
- Community Property

01	Apr 2023	Final	PM	SJ	FL	FB
Rev.	Date	Purpose of revision	Drawn	Check'd	Rev'd	Appr'd

Client

EirGrid

Jacobs
Merrion House, Merrion Road, Dublin, D04 R2C5, Ireland.
www.jacobs.com

Project

Kildare-Meath Grid Upgrade

Drawing Title

Social Impact Assessment - Residential, Commercial and Community Receptors

Sheet 10 of 38

Drawing Status

Final

Scale @ A3	1:5,000	DO NOT SCALE
------------	---------	--------------

Jacobs No.	321084AH
------------	----------

Client No.	CP966
------------	-------

Drawing No.	321084AH-JAC-ZZ-XX-DR-K-3809
-------------	------------------------------

© Copyright 2023 Jacobs Engineering Ireland Limited. The concepts and information contained in this document are the property of Jacobs. Use or copying of this document in whole or in part without the written permission of Jacobs constitutes an infringement of copyright. Limitation: This drawing has been prepared on behalf of, and for the exclusive use of Jacobs' Client, and is subject to, and issued in accordance with, the provisions of the contract between Jacobs and the Client. Jacobs accepts no liability or responsibility whatsoever for, or in respect of, any use of, or reliance upon, this drawing by any third party.

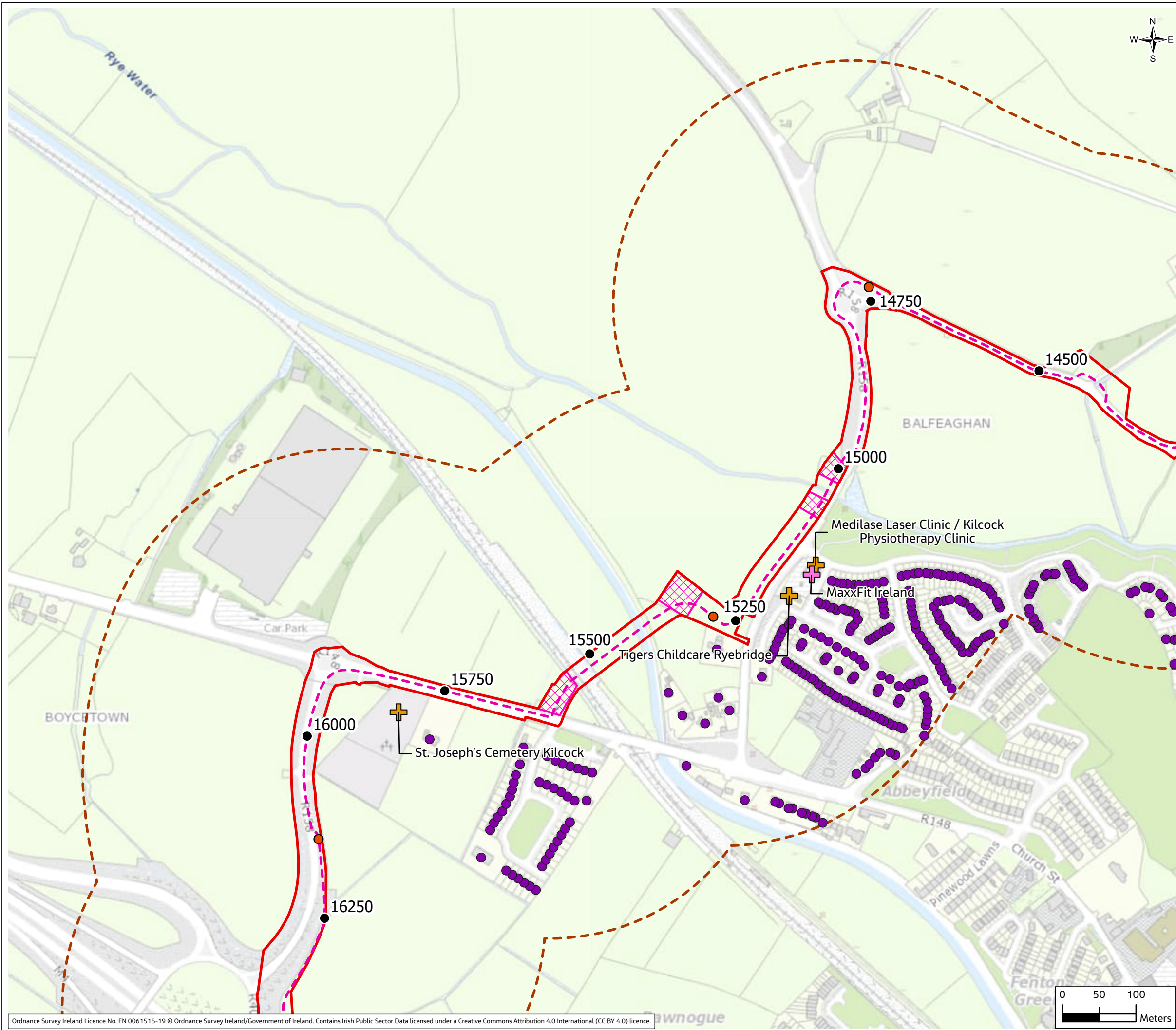
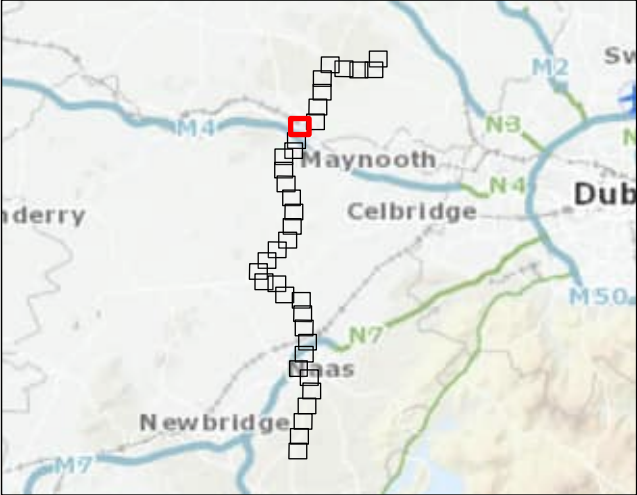


Figure 7.1



Legend

- Proposed Cable Route
- Planning Application Boundary
- Study Area (300 m Buffer)
- Construction Compound
- HDD Compounds
- Passing Bay
- Chainage
- Joint Bay
- Residential Property
- Commercial Property
- Community Property

01	Apr 2023	Final	PM	SJ	FL	FB
Rev.	Date	Purpose of revision	Drawn	Check'd	Rev'd	Appr'd

Client

EirGrid

Jacobs
Merrion House, Merrion Road, Dublin, D04 R2C5, Ireland.
www.jacobs.com

Project

Kildare-Meath Grid Upgrade

Drawing Title

Social Impact Assessment - Residential, Commercial and Community Receptors

Sheet 11 of 38

Drawing Status

Final

Scale @ A3

1:5,000

DO NOT SCALE

Jacobs No.

321084AH

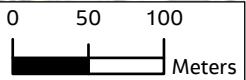
Client No.

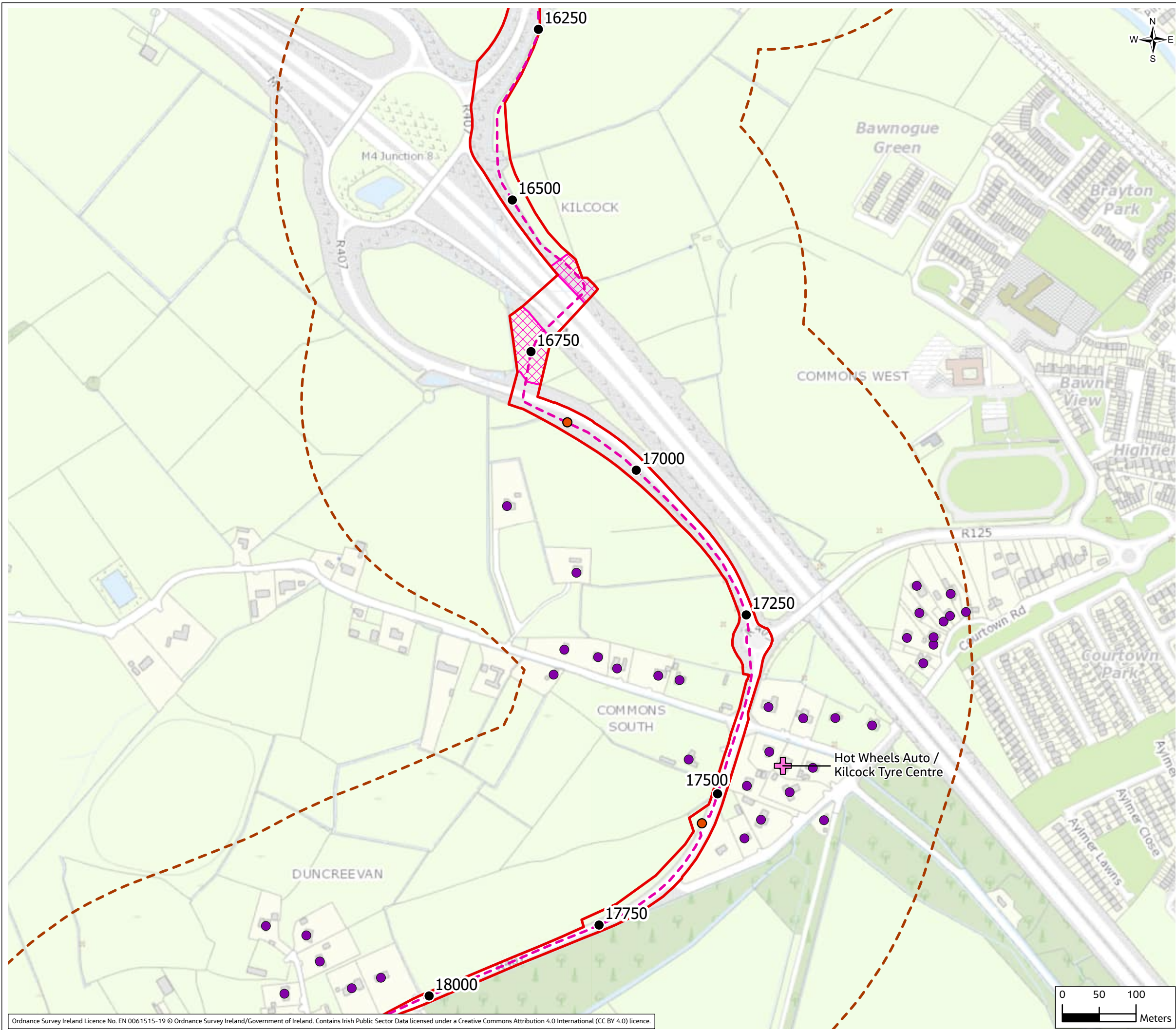
CP966

Drawing No.

321084AH-JAC-ZZ-XX-DR-K-3810

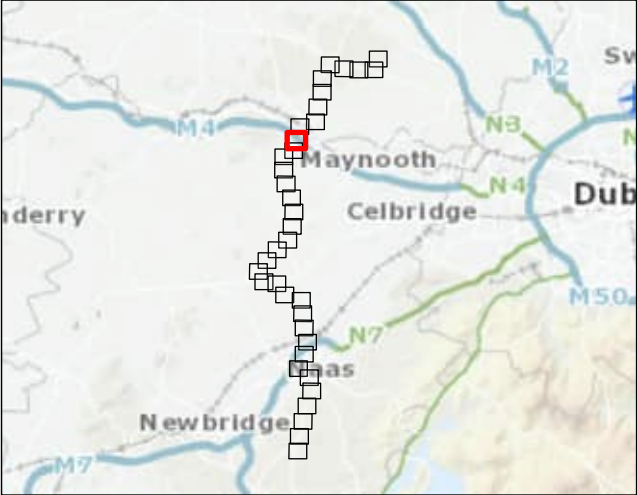
© Copyright 2023 Jacobs Engineering Ireland Limited. The concepts and information contained in this document are the property of Jacobs. Use or copying of this document in whole or in part without the written permission of Jacobs constitutes an infringement of copyright. Limitation: This drawing has been prepared on behalf of, and for the exclusive use of Jacobs' Client, and is subject to, and issued in accordance with, the provisions of the contract between Jacobs and the Client. Jacobs accepts no liability or responsibility whatsoever for, or in respect of, any use of, or reliance upon, this drawing by any third party.





Ordnance Survey Ireland Licence No. EN 0061515-19 © Ordnance Survey Ireland/Government of Ireland. Contains Irish Public Sector Data licensed under a Creative Commons Attribution 4.0 International (CC BY 4.0) licence.

Figure 7.1



- Legend**
- Proposed Cable Route
 - Planning Application Boundary
 - Study Area (300 m Buffer)
 - Construction Compound
 - HDD Compounds
 - Passing Bay
 - Chainage
 - Joint Bay
 - Residential Property
 - Commercial Property
 - Community Property

01	Apr 2023	Final	PM	SJ	FL	FB
Rev.	Date	Purpose of revision	Drawn	Check'd	Rev'd	Appr'd

Client



Jacobs

Merrion House, Merrion Road, Dublin, D04 R2C5, Ireland.
www.jacobs.com

Project

Kildare-Meath Grid Upgrade

Drawing Title
Social Impact Assessment - Residential, Commercial
and Community Receptors

Sheet 12 of 38

Drawing Status
Final

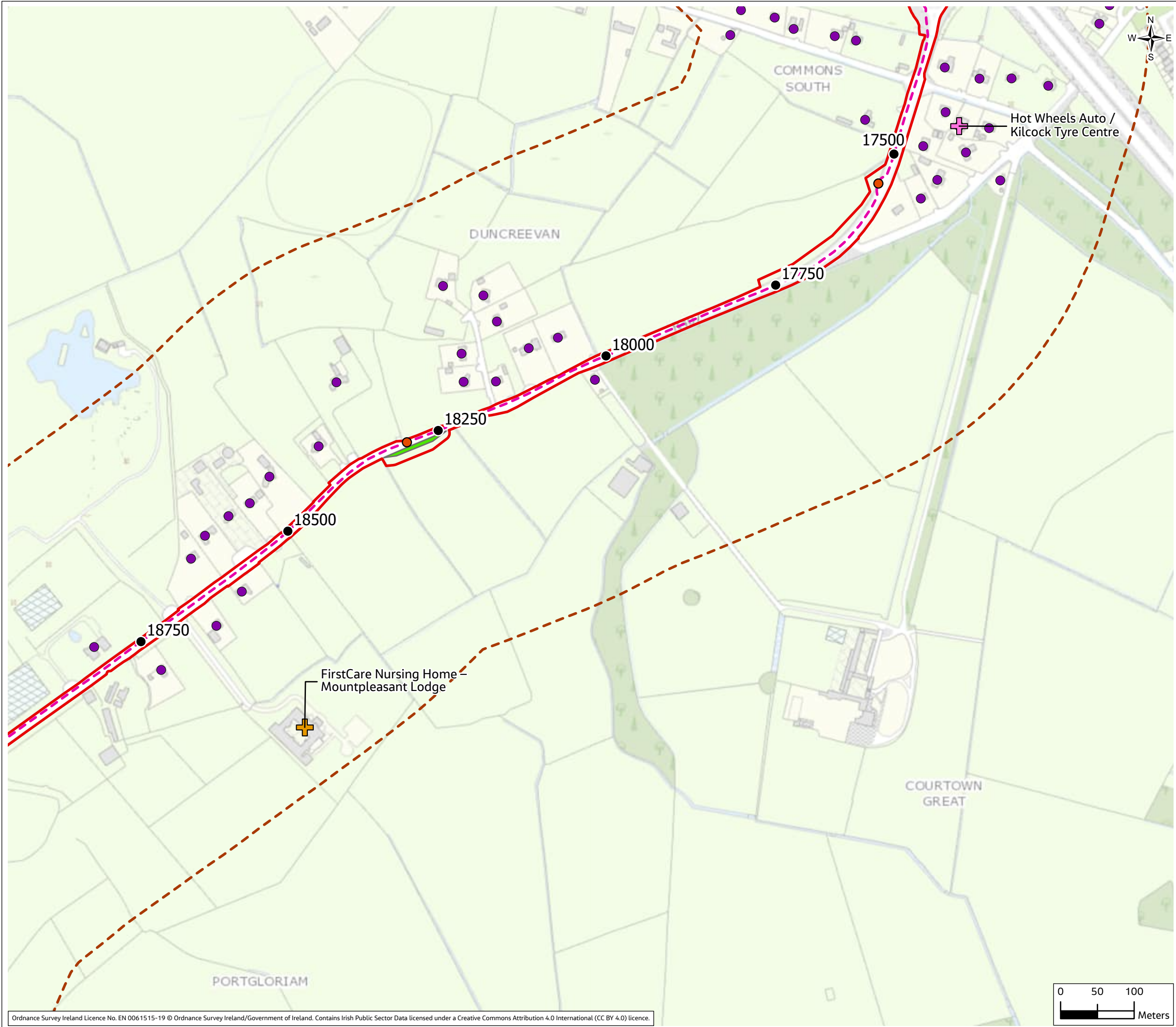
Scale @ A3
1:5,000
DO NOT SCALE

Jacobs No.
321084AH

Client No.
CP966

Drawing No.
321084AH-JAC-ZZ-XX-DR-K-3811

© Copyright 2023 Jacobs Engineering Ireland Limited. The concepts and information contained in this document are the property of Jacobs. Use or copying of this document in whole or in part without the written permission of Jacobs constitutes an infringement of copyright. Limitation: This drawing has been prepared on behalf of, and for the exclusive use of Jacobs' Client, and is subject to, and issued in accordance with, the provisions of the contract between Jacobs and the Client. Jacobs accepts no liability or responsibility whatsoever for, or in respect of, any use of, or reliance upon, this drawing by any third party.



Ordnance Survey Ireland Licence No. EN 0061515-19 © Ordnance Survey Ireland/Government of Ireland. Contains Irish Public Sector Data licensed under a Creative Commons Attribution 4.0 International (CC BY 4.0) licence.

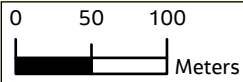
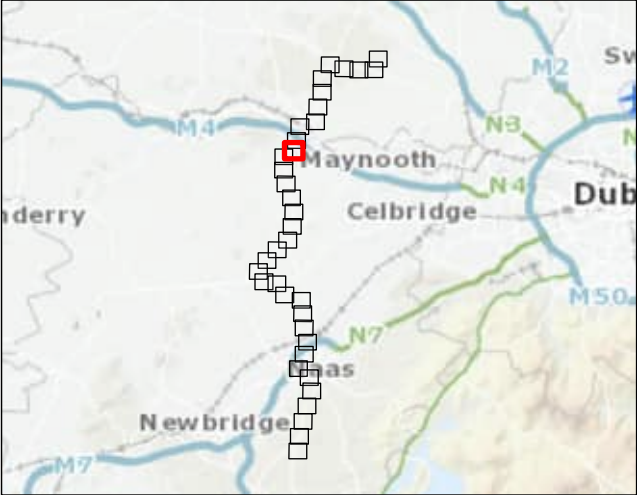


Figure 7.1



- Legend**
- Proposed Cable Route
 - Planning Application Boundary
 - Study Area (300 m Buffer)
 - Construction Compound
 - HDD Compounds
 - Passing Bay
 - Chainage
 - Joint Bay
 - Residential Property
 - Commercial Property
 - Community Property

01	Apr 2023	Final	PM	SJ	FL	FB
Rev.	Date	Purpose of revision	Drawn	Check'd	Rev'd	Appr'd

Client

EirGrid

Jacobs
Merion House, Merion Road, Dublin, D04 R2C5, Ireland.
www.jacobs.com

Project

Kildare-Meath Grid Upgrade

Drawing Title

Social Impact Assessment - Residential, Commercial and Community Receptors

Sheet 13 of 38

Drawing Status

Final

Scale @ A3

1:5,000

DO NOT SCALE

Jacobs No.

321084AH

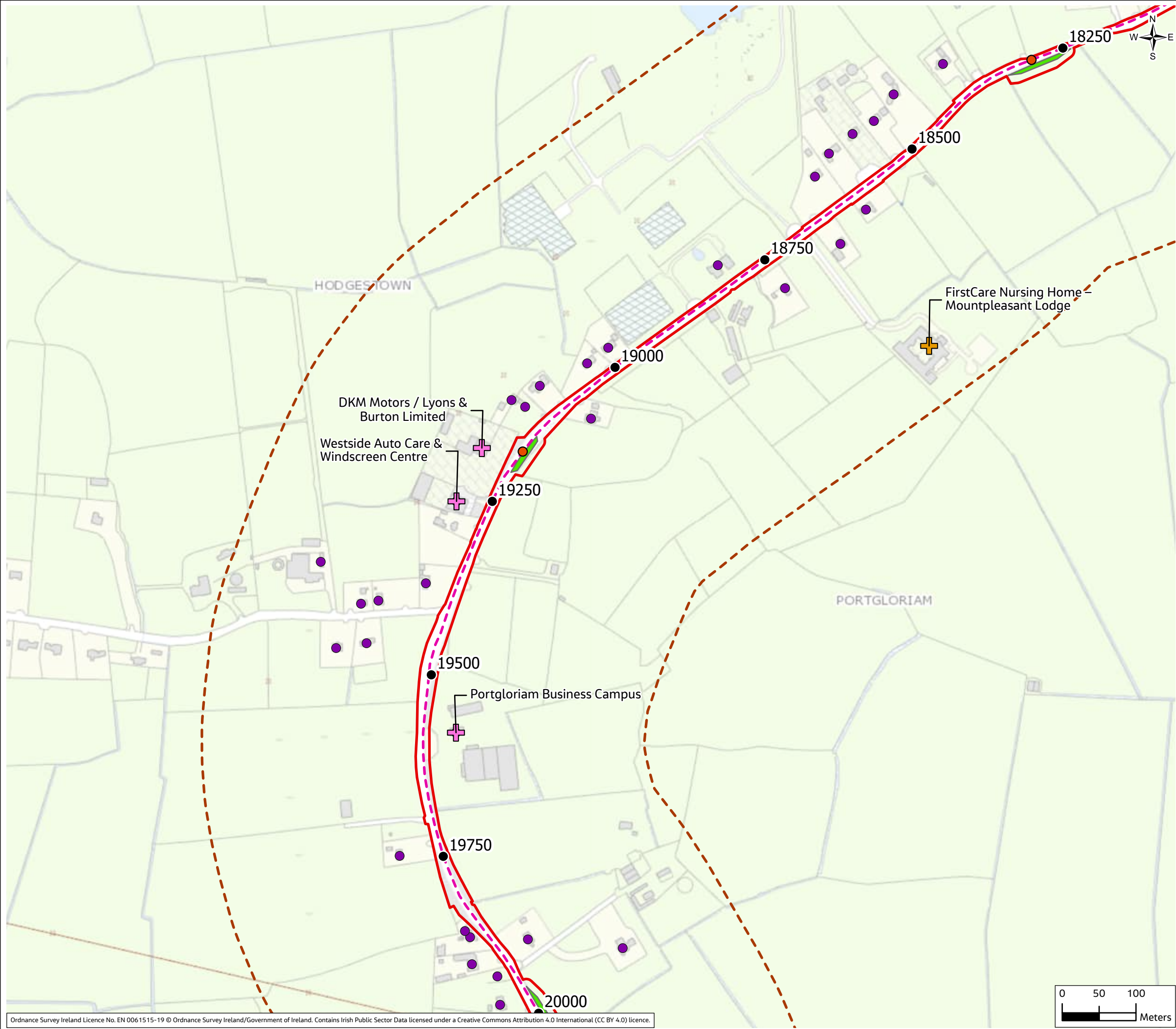
Client No.

CP966

Drawing No.

321084AH-JAC-ZZ-XX-DR-K-3812

© Copyright 2023 Jacobs Engineering Ireland Limited. The concepts and information contained in this document are the property of Jacobs. Use or copying of this document in whole or in part without the written permission of Jacobs constitutes an infringement of copyright. Limitation: This drawing has been prepared on behalf of, and for the exclusive use of Jacobs' Client, and is subject to, and issued in accordance with, the provisions of the contract between Jacobs and the Client. Jacobs accepts no liability or responsibility whatsoever for, or in respect of, any use of, or reliance upon, this drawing by any third party.



Ordnance Survey Ireland Licence No. EN 0061515-19 © Ordnance Survey Ireland/Government of Ireland. Contains Irish Public Sector Data licensed under a Creative Commons Attribution 4.0 International (CC BY 4.0) licence.

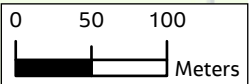
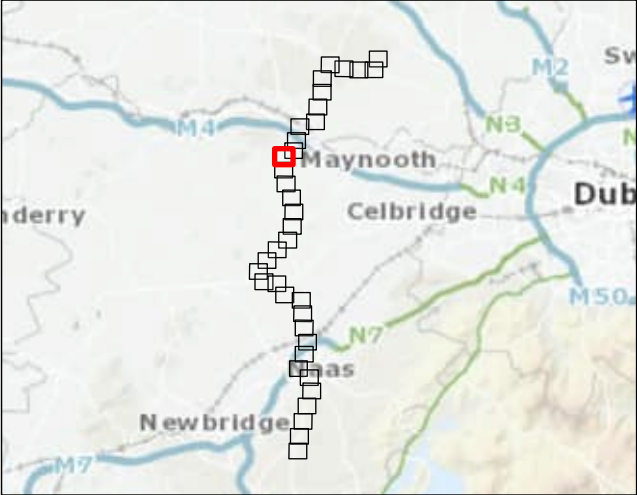


Figure 7.1



- Legend**
- Proposed Cable Route
 - Planning Application Boundary
 - Study Area (300 m Buffer)
 - Construction Compound
 - HDD Compounds
 - Passing Bay
 - Chainage
 - Joint Bay
 - Residential Property
 - Commercial Property
 - Community Property

01	Apr 2023	Final	PM	SJ	FL	FB
Rev.	Date	Purpose of revision	Drawn	Check'd	Rev'd	Appr'd

Client

EirGrid

Jacobs
Merrion House, Merrion Road, Dublin, D04 R2C5, Ireland.
www.jacobs.com

Project

Kildare-Meath Grid Upgrade

Drawing Title

Social Impact Assessment - Residential, Commercial and Community Receptors

Sheet 14 of 38

Drawing Status

Final

Scale @ A3

1:5,000

DO NOT SCALE

Jacobs No.

321084AH

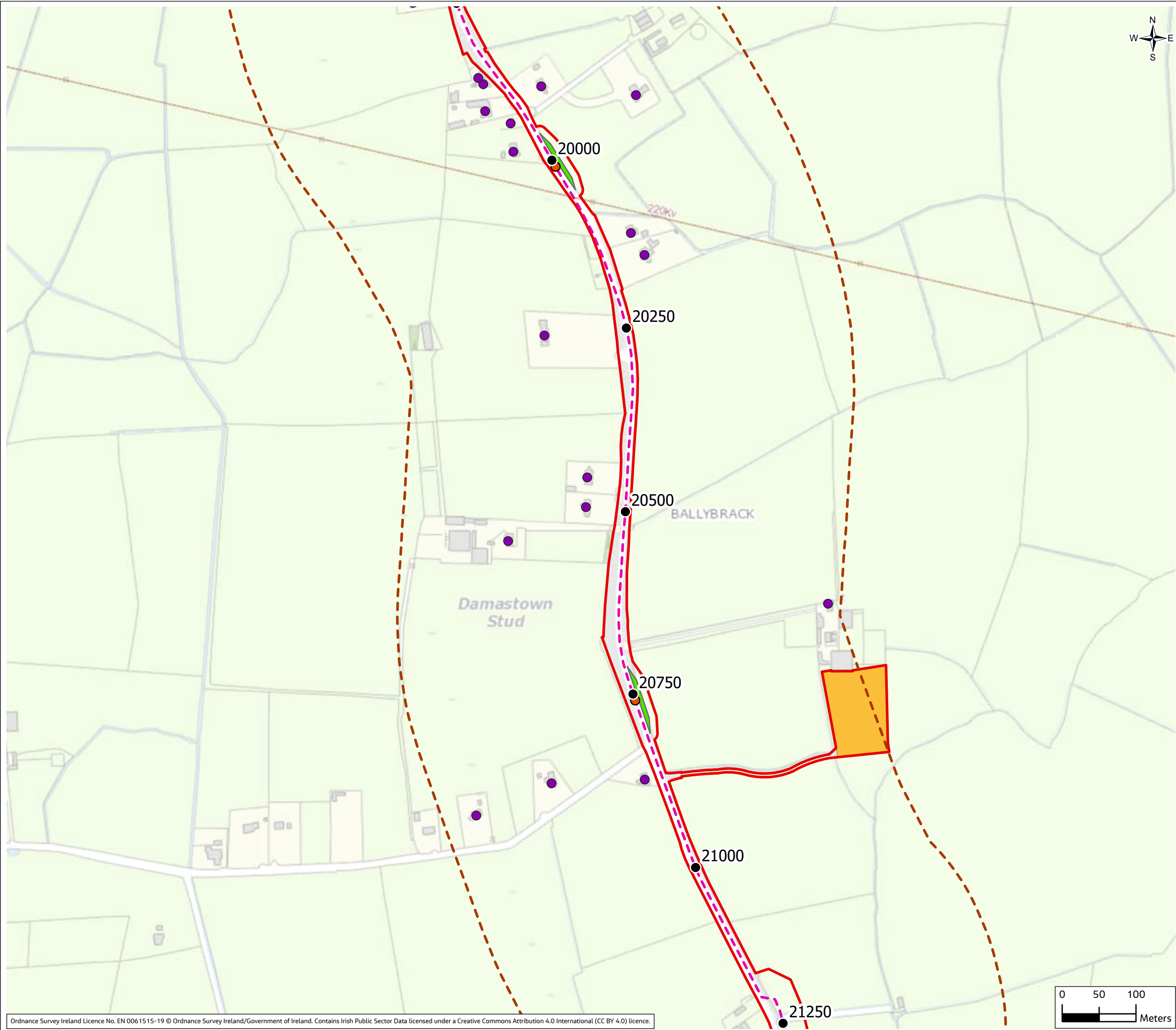
Client No.

CP966

Drawing No.

321084AH-JAC-ZZ-XX-DR-K-3813

© Copyright 2023 Jacobs Engineering Ireland Limited. The concepts and information contained in this document are the property of Jacobs. Use or copying of this document in whole or in part without the written permission of Jacobs constitutes an infringement of copyright. Limitation: This drawing has been prepared on behalf of, and for the exclusive use of, Jacobs' Client, and is subject to, and issued in accordance with, the provisions of the contract between Jacobs and the Client. Jacobs accepts no liability or responsibility whatsoever for, or in respect of, any use of, or reliance upon, this drawing by any third party.



Ordnance Survey Ireland Licence No. EN 0061515-19 © Ordnance Survey Ireland/Government of Ireland. Contains Irish Public Sector Data licensed under a Creative Commons Attribution 4.0 International (CC BY 4.0) licence.

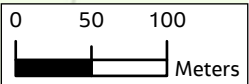
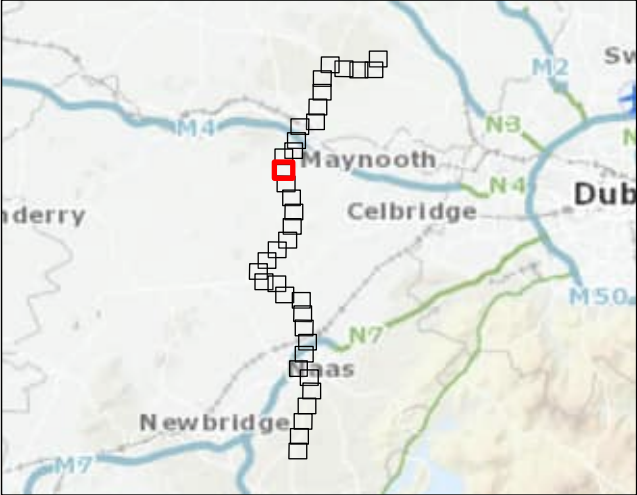


Figure 7.1



- Legend**
- Proposed Cable Route
 - Planning Application Boundary
 - Study Area (300 m Buffer)
 - Construction Compound
 - HDD Compounds
 - Passing Bay
 - Chainage
 - Joint Bay
 - Residential Property
 - Commercial Property
 - Community Property

01	Apr 2023	Final	PM	SJ	FL	FB
Rev.	Date	Purpose of revision	Drawn	Check'd	Rev'd	Appr'd

Client

EirGrid

Jacobs
Merriion House, Merriion Road, Dublin, D04 R2C5, Ireland.
www.jacobs.com

Project

Kildare-Meath Grid Upgrade

Drawing Title

Social Impact Assessment - Residential, Commercial and Community Receptors

Sheet 15 of 38

Drawing Status

Final

Scale @ A3

1:5,000

DO NOT SCALE

Jacobs No.

321084AH

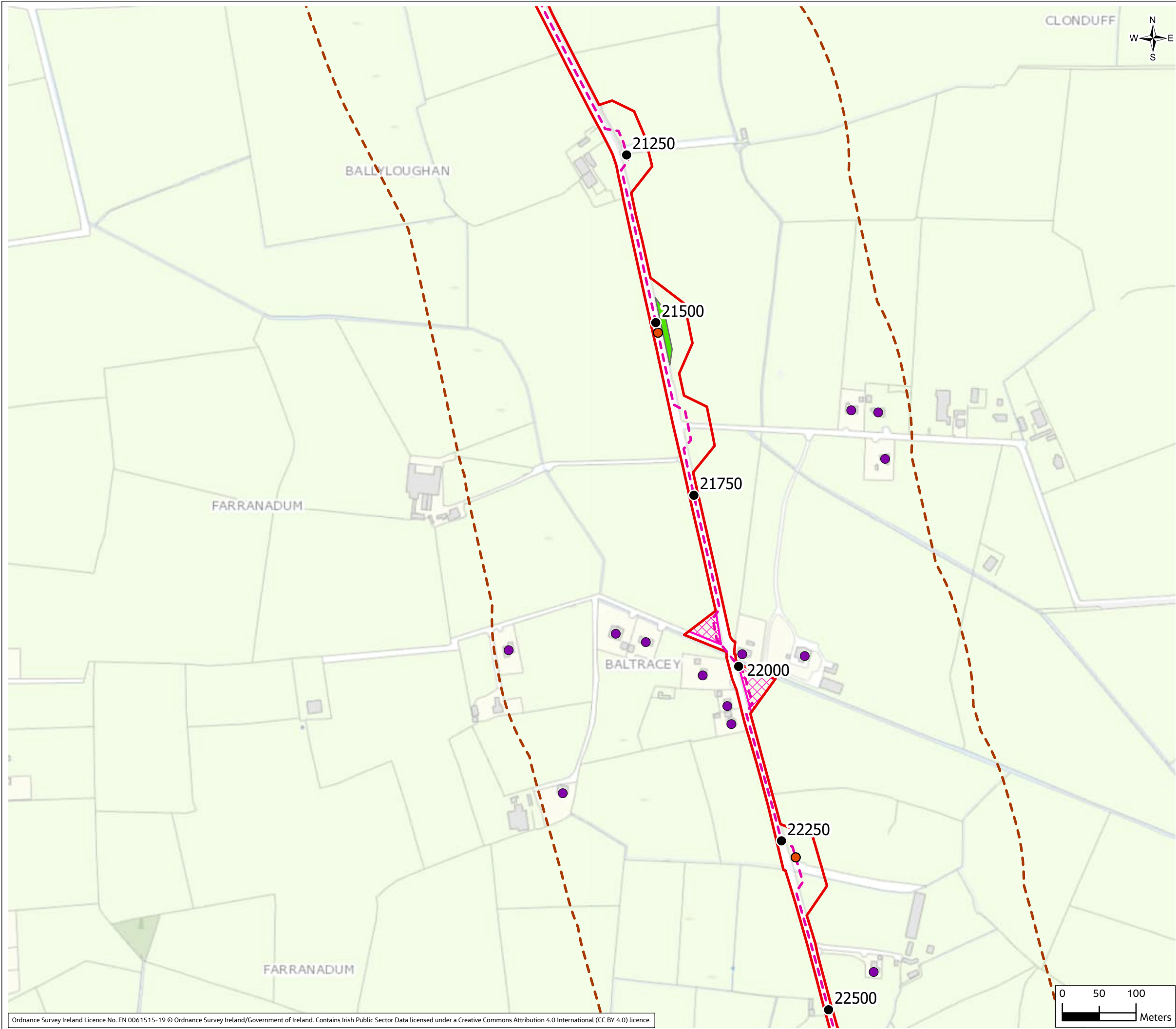
Client No.

CP966

Drawing No.

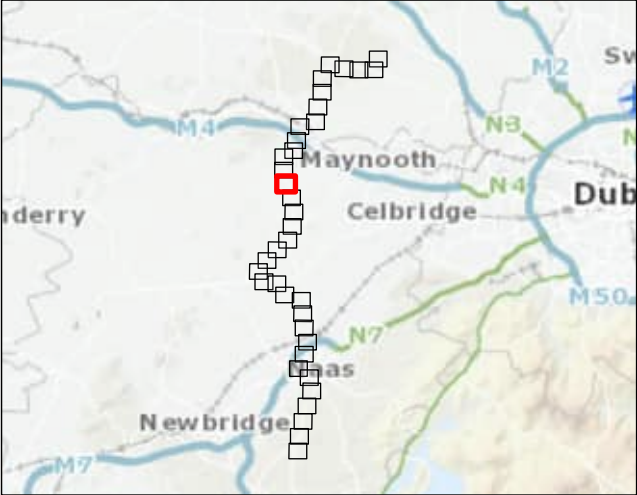
321084AH-JAC-ZZ-XX-DR-K-3814

© Copyright 2023 Jacobs Engineering Ireland Limited. The concepts and information contained in this document are the property of Jacobs. Use or copying of this document in whole or in part without the written permission of Jacobs constitutes an infringement of copyright. Limitation: This drawing has been prepared on behalf of, and for the exclusive use of Jacobs' Client, and is subject to, and issued in accordance with, the provisions of the contract between Jacobs and the Client. Jacobs accepts no liability or responsibility whatsoever for, or in respect of, any use of, or reliance upon, this drawing by any third party.



Ordnance Survey Ireland Licence No. EN 0061515-19 © Ordnance Survey Ireland/Government of Ireland. Contains Irish Public Sector Data licensed under a Creative Commons Attribution 4.0 International (CC BY 4.0) licence.

Figure 7.1



- Legend**
- Proposed Cable Route
 - Planning Application Boundary
 - Study Area (300 m Buffer)
 - Construction Compound
 - HDD Compounds
 - Passing Bay
 - Chainage
 - Joint Bay
 - Residential Property
 - Commercial Property
 - Community Property

01	Apr 2023	Final	PM	SJ	FL	FB
Rev.	Date	Purpose of revision	Drawn	Check'd	Rev'd	Appr'd

Client

EirGrid

Jacobs
Merrion House, Merrion Road, Dublin, D04 R2C5, Ireland.
www.jacobs.com

Project

Kildare-Meath Grid Upgrade

Drawing Title

Social Impact Assessment - Residential, Commercial and Community Receptors

Sheet 16 of 38

Drawing Status

Final

Scale @ A3

1:5,000

DO NOT SCALE

Jacobs No.

321084AH

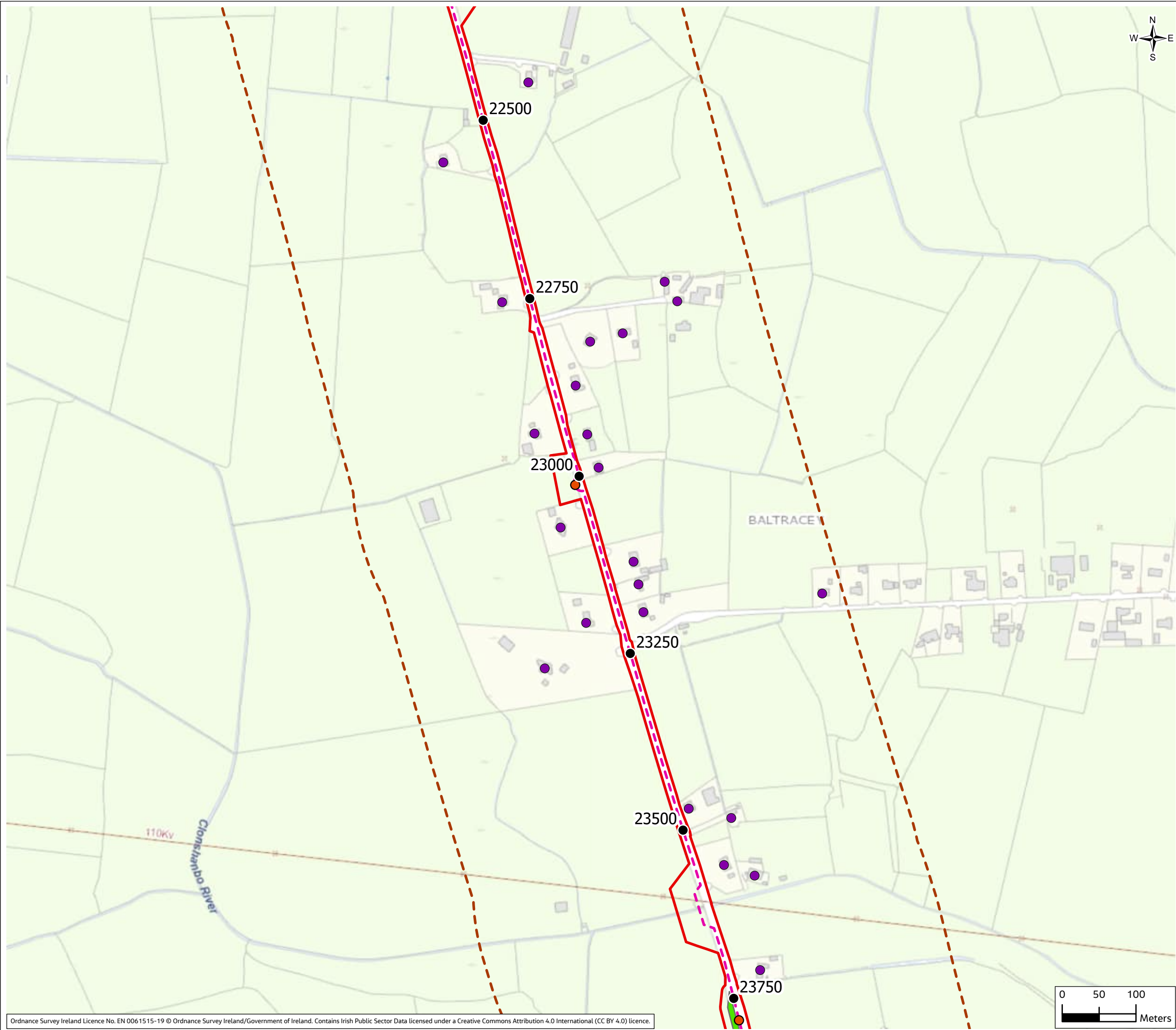
Client No.

CP966

Drawing No.

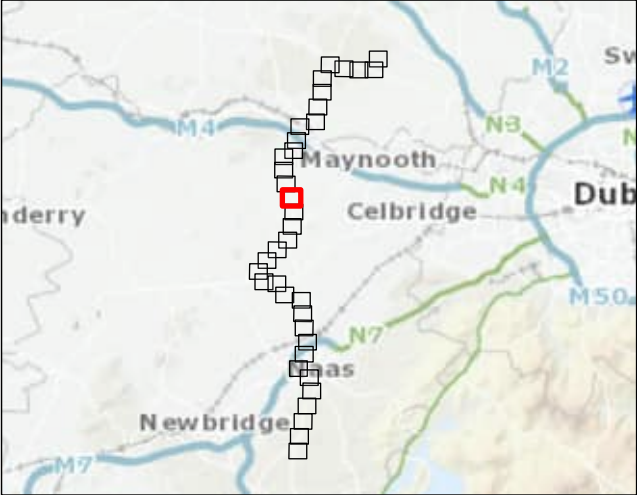
321084AH-JAC-ZZ-XX-DR-K-3815

© Copyright 2023 Jacobs Engineering Ireland Limited. The concepts and information contained in this document are the property of Jacobs. Use or copying of this document in whole or in part without the written permission of Jacobs constitutes an infringement of copyright. Limitation: This drawing has been prepared on behalf of, and for the exclusive use of Jacobs' Client, and is subject to, and issued in accordance with, the provisions of the contract between Jacobs and the Client. Jacobs accepts no liability or responsibility whatsoever for, or in respect of, any use of, or reliance upon, this drawing by any third party.



Ordnance Survey Ireland Licence No. EN 0061515-19 © Ordnance Survey Ireland/Government of Ireland. Contains Irish Public Sector Data licensed under a Creative Commons Attribution 4.0 International (CC BY 4.0) licence.

Figure 7.1



- Legend**
- Proposed Cable Route
 - Planning Application Boundary
 - Study Area (300 m Buffer)
 - Construction Compound
 - HDD Compounds
 - Passing Bay
 - 2500 Chainage
 - Joint Bay
 - Residential Property
 - ✚ Commercial Property
 - ✚ Community Property

01	Apr 2023	Final	PM	SJ	FL	FB
Rev.	Date	Purpose of revision	Drawn	Check'd	Rev'd	Appr'd

Client

EirGrid

Jacobs
Merion House, Merion Road, Dublin, D04 R2C5, Ireland.
www.jacobs.com

Project

Kildare-Meath Grid Upgrade

Drawing Title

Social Impact Assessment - Residential, Commercial and Community Receptors

Sheet 17 of 38

Drawing Status

Final

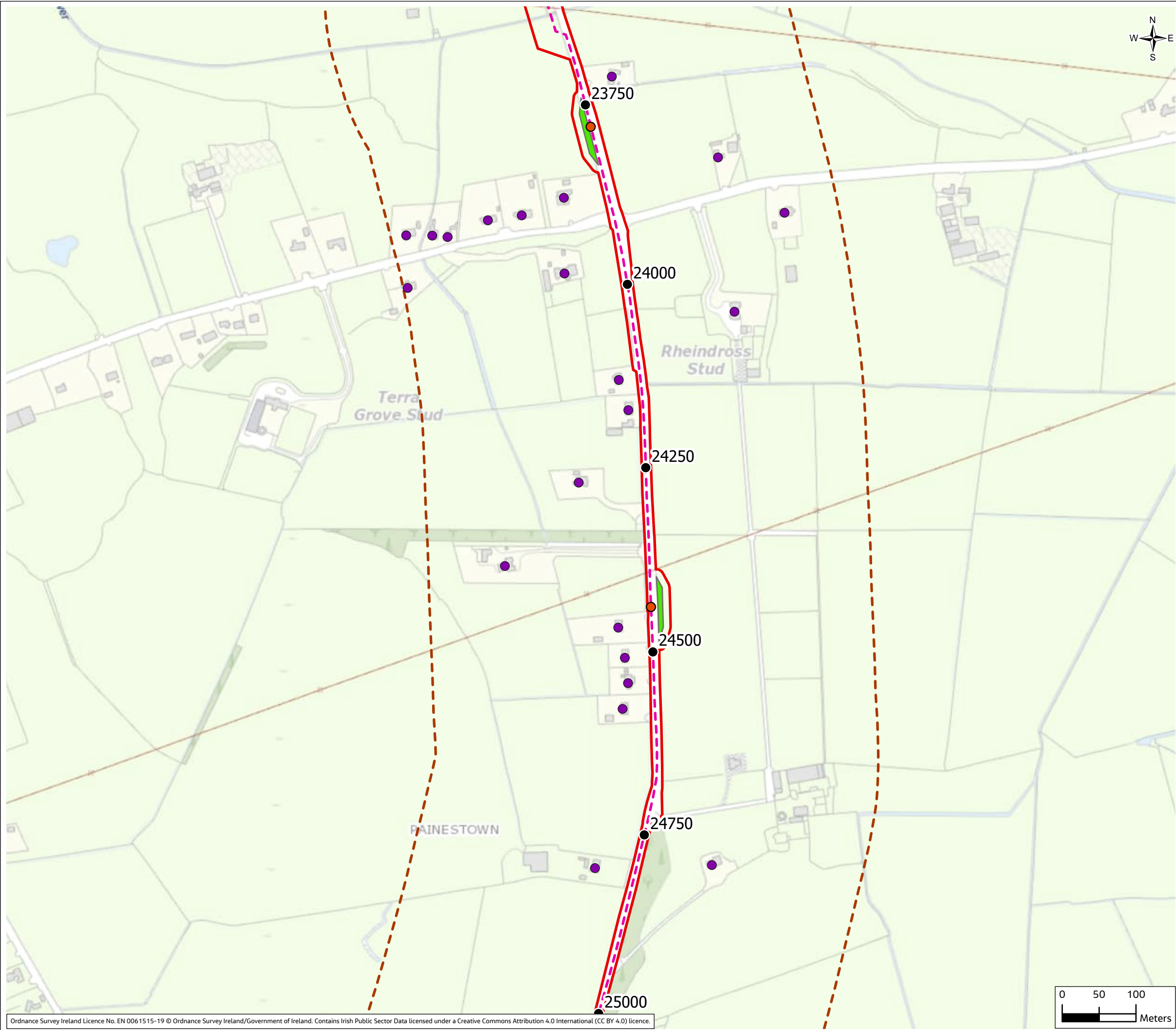
Scale @ A3	1:5,000	DO NOT SCALE
------------	---------	--------------

Jacobs No.	321084AH
------------	----------

Client No.	CP966
------------	-------

Drawing No.	321084AH-JAC-ZZ-XX-DR-K-3816
-------------	------------------------------

© Copyright 2023 Jacobs Engineering Ireland Limited. The concepts and information contained in this document are the property of Jacobs. Use or copying of this document in whole or in part without the written permission of Jacobs constitutes an infringement of copyright. Limitation: This drawing has been prepared on behalf of, and for the exclusive use of Jacobs' Client, and is subject to, and issued in accordance with, the provisions of the contract between Jacobs and the Client. Jacobs accepts no liability or responsibility whatsoever for, or in respect of, any use of, or reliance upon, this drawing by any third party.



Ordnance Survey Ireland Licence No. EN 0061515-19 © Ordnance Survey Ireland/Government of Ireland. Contains Irish Public Sector Data licensed under a Creative Commons Attribution 4.0 International (CC BY 4.0) licence.

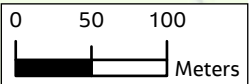
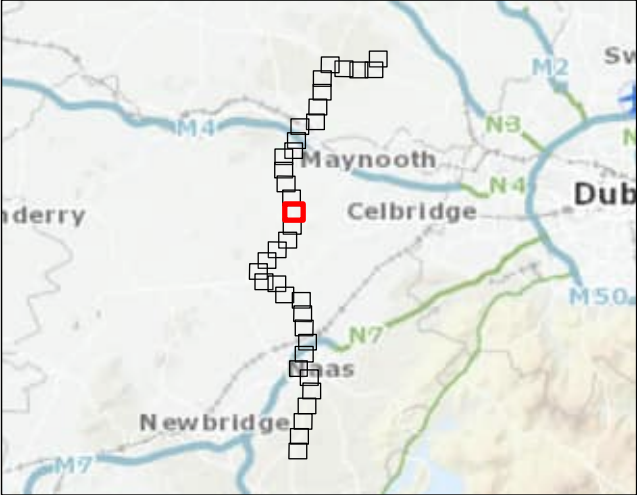


Figure 7.1



- Legend**
- Proposed Cable Route
 - Planning Application Boundary
 - Study Area (300 m Buffer)
 - Construction Compound
 - HDD Compounds
 - Passing Bay
 - Chainage
 - Joint Bay
 - Residential Property
 - Commercial Property
 - Community Property

01	Apr 2023	Final	PM	SJ	FL	FB
Rev.	Date	Purpose of revision	Drawn	Check'd	Rev'd	Appr'd

Client

EirGrid

Jacobs
Merrion House, Merrion Road, Dublin, D04 R2C5, Ireland.
www.jacobs.com

Project

Kildare-Meath Grid Upgrade

Drawing Title

Social Impact Assessment - Residential, Commercial and Community Receptors

Sheet 18 of 38

Drawing Status

Final

Scale @ A3

1:5,000

DO NOT SCALE

Jacobs No.

321084AH

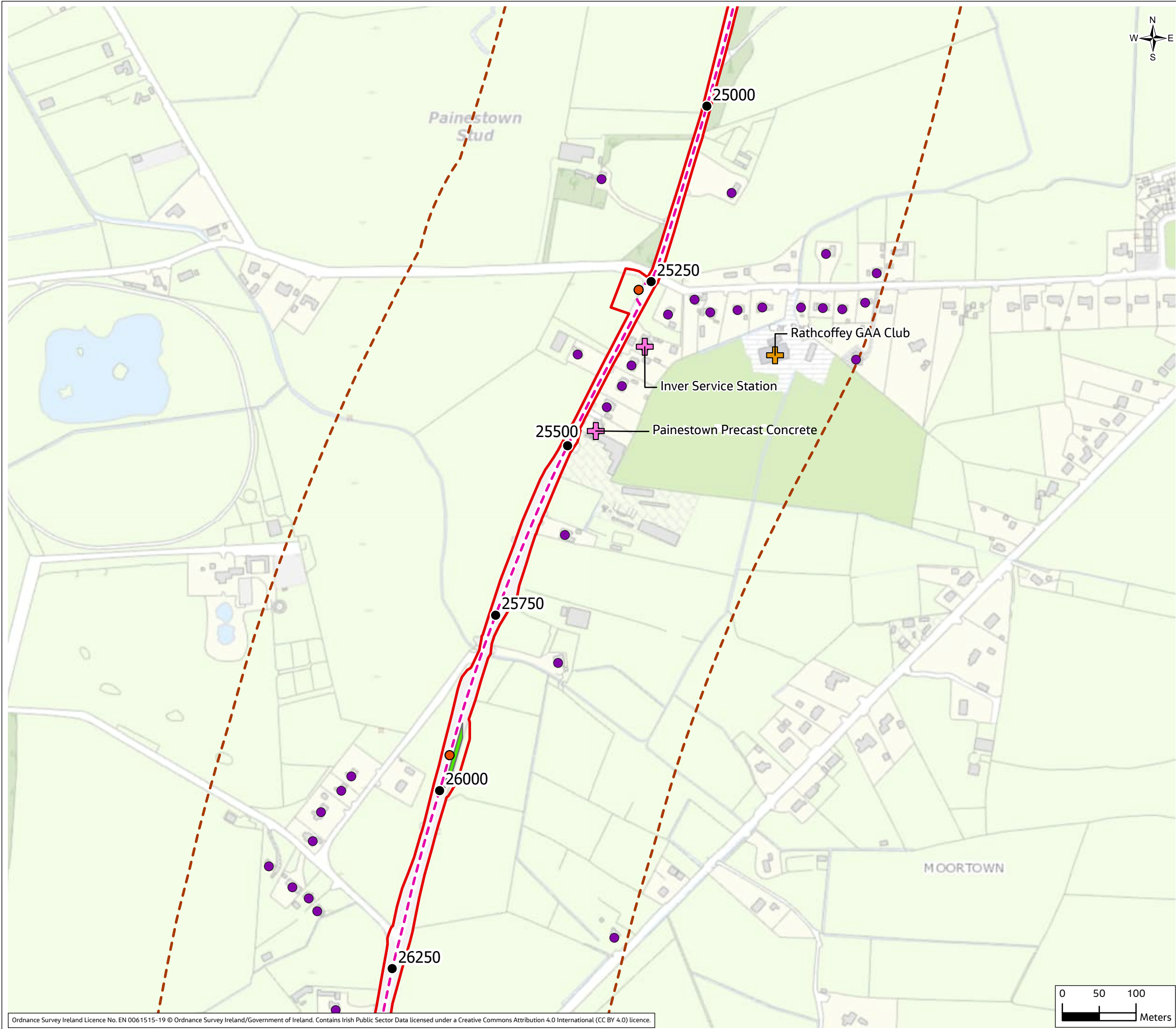
Client No.

CP966

Drawing No.

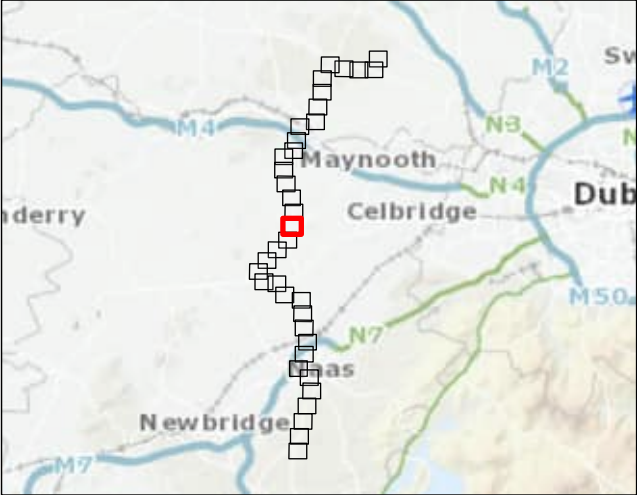
321084AH-JAC-ZZ-XX-DR-K-3817

© Copyright 2023 Jacobs Engineering Ireland Limited. The concepts and information contained in this document are the property of Jacobs. Use or copying of this document in whole or in part without the written permission of Jacobs constitutes an infringement of copyright. Limitation: This drawing has been prepared on behalf of, and for the exclusive use of Jacobs' Client, and is subject to, and issued in accordance with, the provisions of the contract between Jacobs and the Client. Jacobs accepts no liability or responsibility whatsoever for, or in respect of, any use of, or reliance upon, this drawing by any third party.



Ordnance Survey Ireland Licence No. EN 0061515-19 © Ordnance Survey Ireland/Government of Ireland. Contains Irish Public Sector Data licensed under a Creative Commons Attribution 4.0 International (CC BY 4.0) licence.

Figure 7.1



- Legend**
- Proposed Cable Route
 - Planning Application Boundary
 - Study Area (300 m Buffer)
 - Construction Compound
 - HDD Compounds
 - Passing Bay
 - Chainage
 - Joint Bay
 - Residential Property
 - Commercial Property
 - Community Property

01	Apr 2023	Final	PM	SJ	FL	FB
Rev.	Date	Purpose of revision	Drawn	Check'd	Rev'd	Appr'd

Client

EirGrid

Jacobs
Merrion House, Merrion Road, Dublin, D04 R2C5, Ireland.
www.jacobs.com

Project

Kildare-Meath Grid Upgrade

Drawing Title

Social Impact Assessment - Residential, Commercial and Community Receptors

Sheet 19 of 38

Drawing Status

Final

Scale @ A3

1:5,000

DO NOT SCALE

Jacobs No.

321084AH

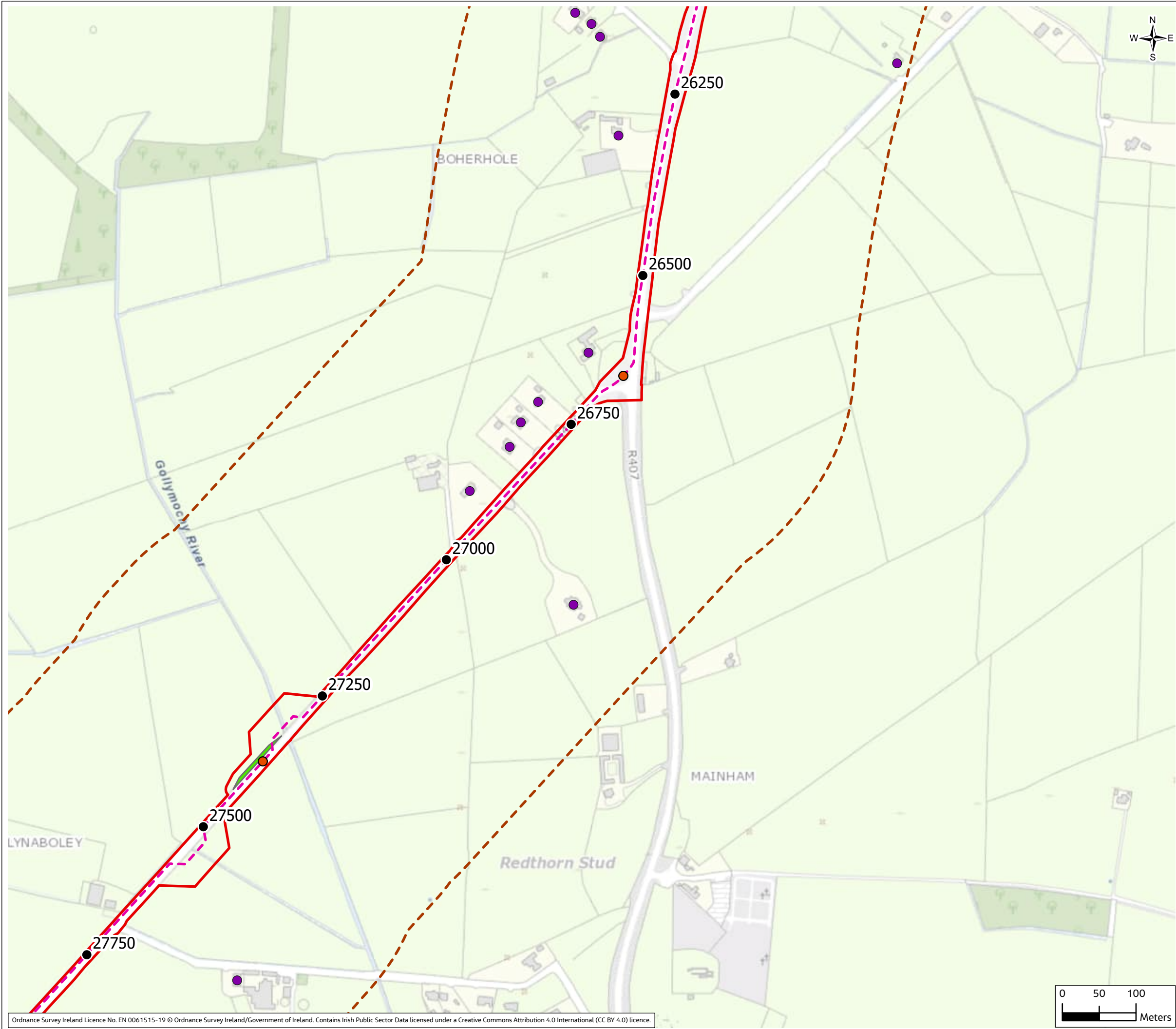
Client No.

CP966

Drawing No.

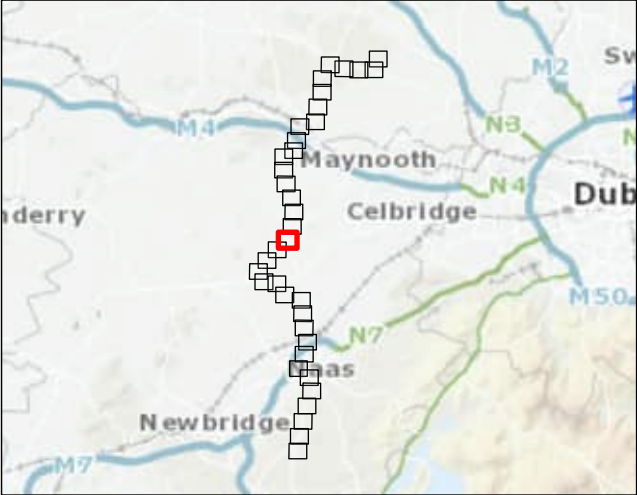
321084AH-JAC-ZZ-XX-DR-K-3818

© Copyright 2023 Jacobs Engineering Ireland Limited. The concepts and information contained in this document are the property of Jacobs. Use or copying of this document in whole or in part without the written permission of Jacobs constitutes an infringement of copyright. Limitation: This drawing has been prepared on behalf of, and for the exclusive use of Jacobs' Client, and is subject to, and issued in accordance with, the provisions of the contract between Jacobs and the Client. Jacobs accepts no liability or responsibility whatsoever for, or in respect of, any use of, or reliance upon, this drawing by any third party.



Ordnance Survey Ireland Licence No. EN 0061515-19 © Ordnance Survey Ireland/Government of Ireland. Contains Irish Public Sector Data licensed under a Creative Commons Attribution 4.0 International (CC BY 4.0) licence.

Figure 7.1



- Legend**
- Proposed Cable Route
 - Planning Application Boundary
 - Study Area (300 m Buffer)
 - Construction Compound
 - HDD Compounds
 - Passing Bay
 - Chainage
 - Joint Bay
 - Residential Property
 - Commercial Property
 - Community Property

01	Apr 2023	Final	PM	SJ	FL	FB
Rev.	Date	Purpose of revision	Drawn	Check'd	Rev'd	Appr'd

Client

EirGrid

Jacobs
Merion House, Merion Road, Dublin, D04 R2C5, Ireland.
www.jacobs.com

Project

Kildare-Meath Grid Upgrade

Drawing Title

Social Impact Assessment - Residential, Commercial and Community Receptors

Sheet 20 of 38

Drawing Status

Final

Scale @ A3

1:5,000

DO NOT SCALE

Jacobs No.

321084AH

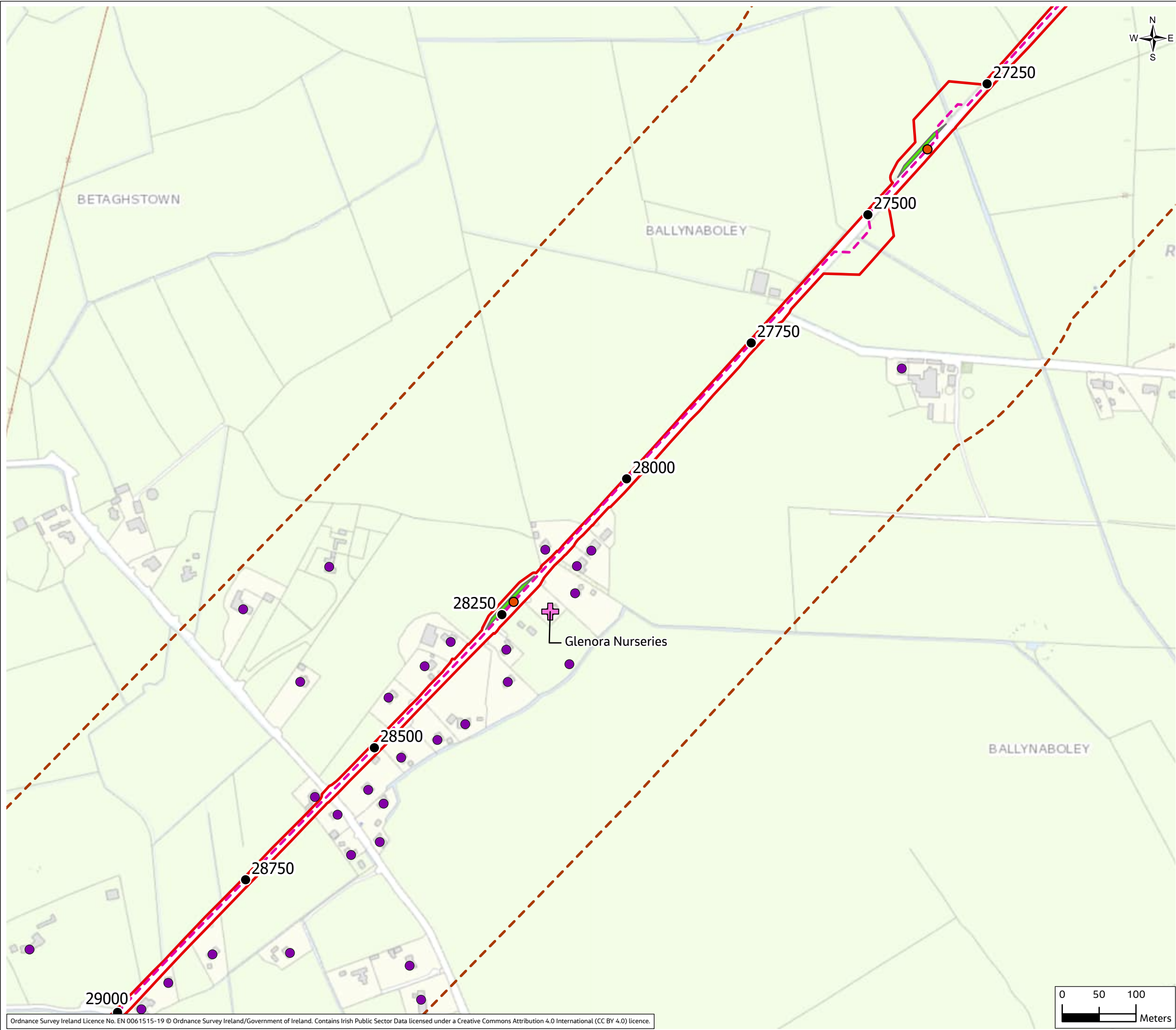
Client No.

CP966

Drawing No.

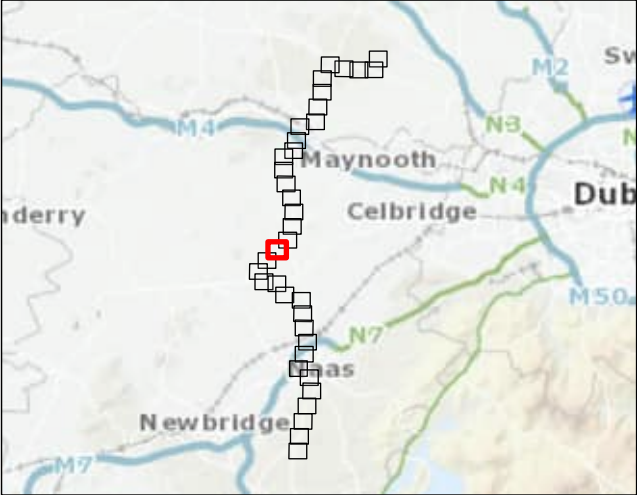
321084AH-JAC-ZZ-XX-DR-K-3819

© Copyright 2023 Jacobs Engineering Ireland Limited. The concepts and information contained in this document are the property of Jacobs. Use or copying of this document in whole or in part without the written permission of Jacobs constitutes an infringement of copyright. Limitation: This drawing has been prepared on behalf of, and for the exclusive use of Jacobs' Client, and is subject to, and issued in accordance with, the provisions of the contract between Jacobs and the Client. Jacobs accepts no liability or responsibility whatsoever for, or in respect of, any use of, or reliance upon, this drawing by any third party.



Ordnance Survey Ireland Licence No. EN 0061515-19 © Ordnance Survey Ireland/Government of Ireland. Contains Irish Public Sector Data licensed under a Creative Commons Attribution 4.0 International (CC BY 4.0) licence.

Figure 7.1



Legend

- Proposed Cable Route
- Planning Application Boundary
- Study Area (300 m Buffer)
- Construction Compound
- HDD Compounds
- Passing Bay
- Chainage
- Joint Bay
- Residential Property
- Commercial Property
- Community Property

01	Apr 2023	Final	PM	SJ	FL	FB
Rev.	Date	Purpose of revision	Drawn	Check'd	Rev'd	Appr'd

Client

Jacobs

Merrion House, Merrion Road, Dublin, D04 R2C5, Ireland.
www.jacobs.com

Project

Kildare-Meath Grid Upgrade

Drawing Title

Social Impact Assessment - Residential, Commercial and Community Receptors

Sheet 21 of 38

Drawing Status

Final

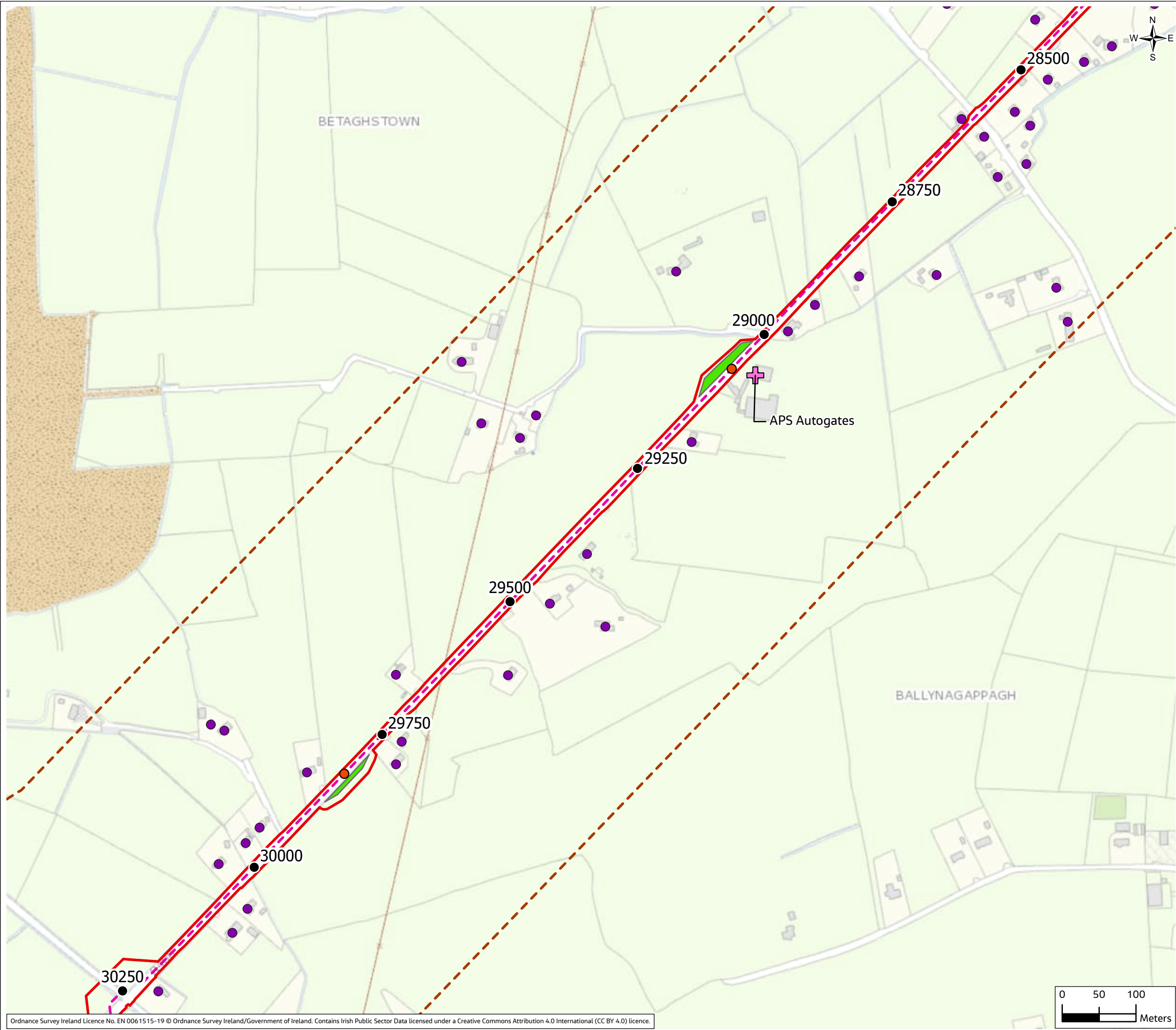
Scale @ A3	1:5,000	DO NOT SCALE
------------	---------	--------------

Jacobs No.	321084AH
------------	----------

Client No.	CP966
------------	-------

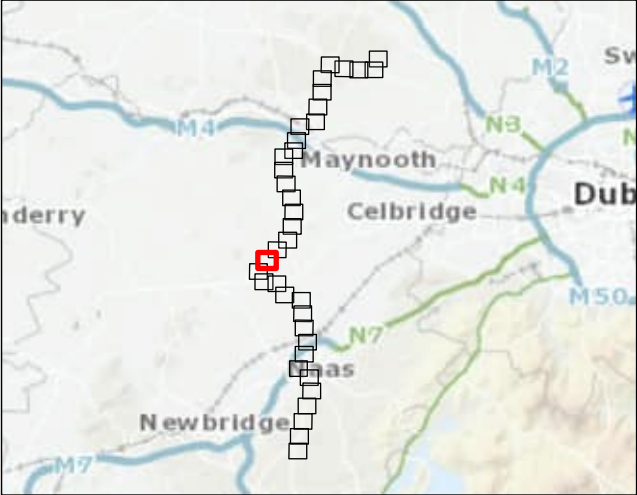
Drawing No.	321084AH-JAC-ZZ-XX-DR-K-3820
-------------	------------------------------

© Copyright 2023 Jacobs Engineering Ireland Limited. The concepts and information contained in this document are the property of Jacobs. Use or copying of this document in whole or in part without the written permission of Jacobs constitutes an infringement of copyright. Limitation: This drawing has been prepared on behalf of, and for the exclusive use of Jacobs' Client, and is subject to, and issued in accordance with, the provisions of the contract between Jacobs and the Client. Jacobs accepts no liability or responsibility whatsoever for, or in respect of, any use of, or reliance upon, this drawing by any third party.



Ordnance Survey Ireland Licence No. EN 0061515-19 © Ordnance Survey Ireland/Government of Ireland. Contains Irish Public Sector Data licensed under a Creative Commons Attribution 4.0 International (CC BY 4.0) licence.

Figure 7.1



- Legend**
- Proposed Cable Route
 - Planning Application Boundary
 - Study Area (300 m Buffer)
 - Construction Compound
 - HDD Compounds
 - Passing Bay
 - Chainage
 - Joint Bay
 - Residential Property
 - Commercial Property
 - Community Property

01	Apr 2023	Final	PM	SJ	FL	FB
Rev.	Date	Purpose of revision	Drawn	Check'd	Rev'd	Appr'd

Client

EirGrid

Jacobs
Merion House, Merion Road, Dublin, D04 R2C5, Ireland.
www.jacobs.com

Project

Kildare-Meath Grid Upgrade

Drawing Title

Social Impact Assessment - Residential, Commercial and Community Receptors

Sheet 22 of 38

Drawing Status

Final

Scale @ A3

1:5,000

DO NOT SCALE

Jacobs No.

321084AH

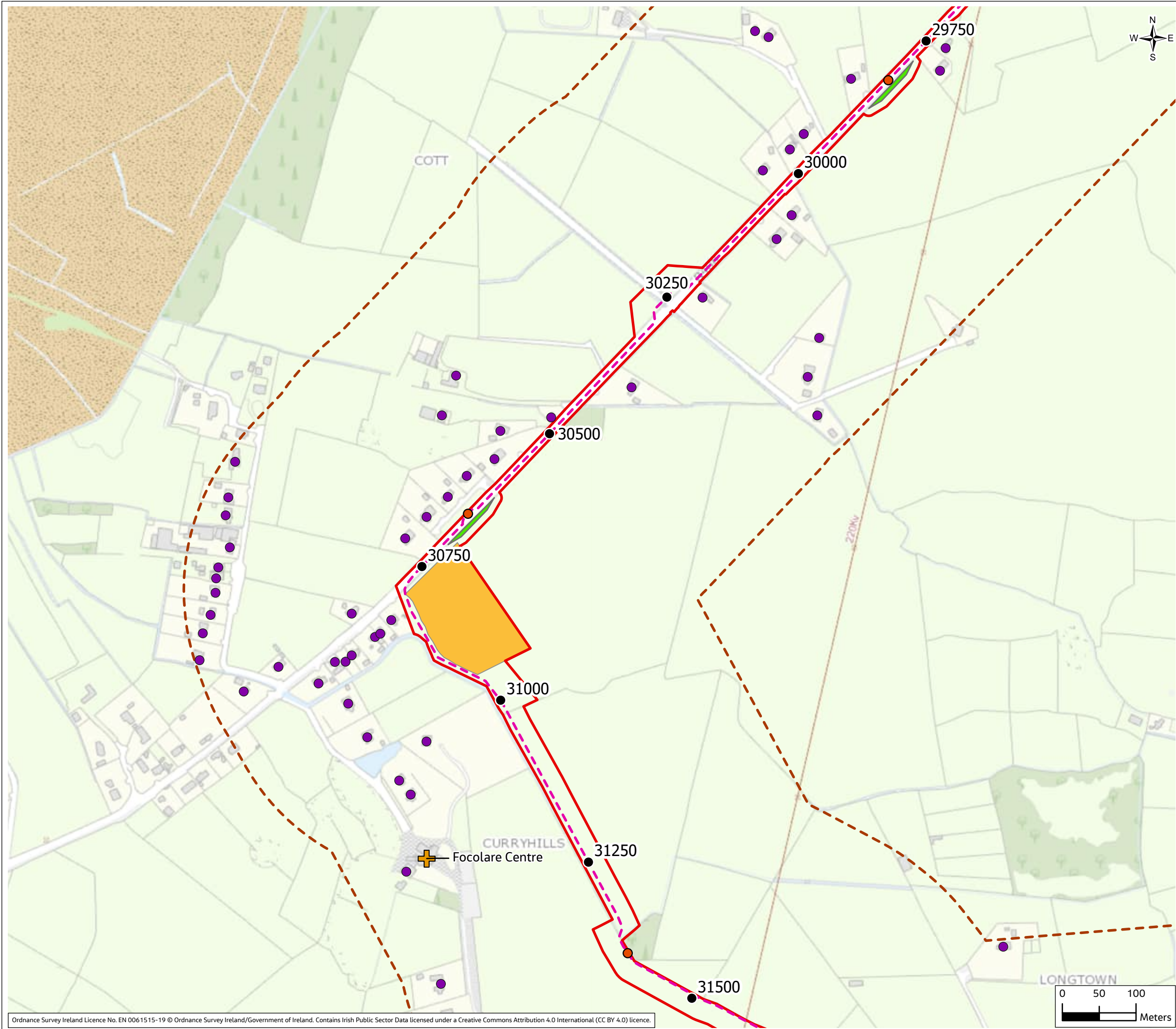
Client No.

CP966

Drawing No.

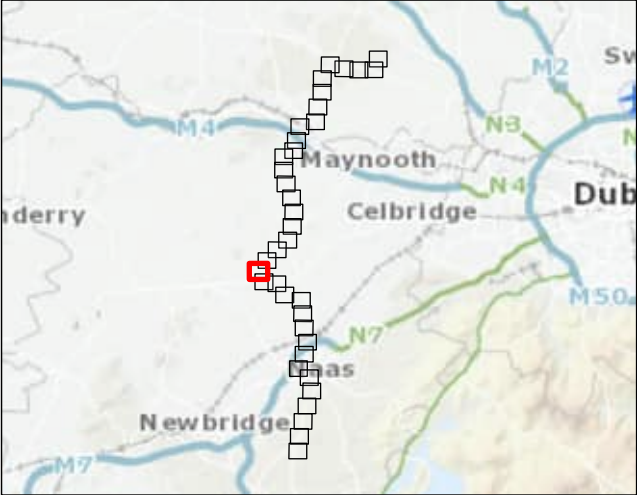
321084AH-JAC-ZZ-XX-DR-K-3821

© Copyright 2023 Jacobs Engineering Ireland Limited. The concepts and information contained in this document are the property of Jacobs. Use or copying of this document in whole or in part without the written permission of Jacobs constitutes an infringement of copyright. Limitation: This drawing has been prepared on behalf of, and for the exclusive use of Jacobs' Client, and is subject to, and issued in accordance with, the provisions of the contract between Jacobs and the Client. Jacobs accepts no liability or responsibility whatsoever for, or in respect of, any use of, or reliance upon, this drawing by any third party.



Ordnance Survey Ireland Licence No. EN 0061515-19 © Ordnance Survey Ireland/Government of Ireland. Contains Irish Public Sector Data licensed under a Creative Commons Attribution 4.0 International (CC BY 4.0) licence.

Figure 7.1



- Legend**
- Proposed Cable Route
 - Planning Application Boundary
 - Study Area (300 m Buffer)
 - Construction Compound
 - HDD Compounds
 - Passing Bay
 - Chainage
 - Joint Bay
 - Residential Property
 - Commercial Property
 - Community Property

01	Apr 2023	Final	PM	SJ	FL	FB
Rev.	Date	Purpose of revision	Drawn	Check'd	Rev'd	Appr'd

Client

EirGrid

Jacobs
Merrion House, Merrion Road, Dublin, D04 R2C5, Ireland.
www.jacobs.com

Project

Kildare-Meath Grid Upgrade

Drawing Title

Social Impact Assessment - Residential, Commercial and Community Receptors

Sheet 23 of 38

Drawing Status

Final

Scale @ A3

1:5,000

DO NOT SCALE

Jacobs No.

321084AH

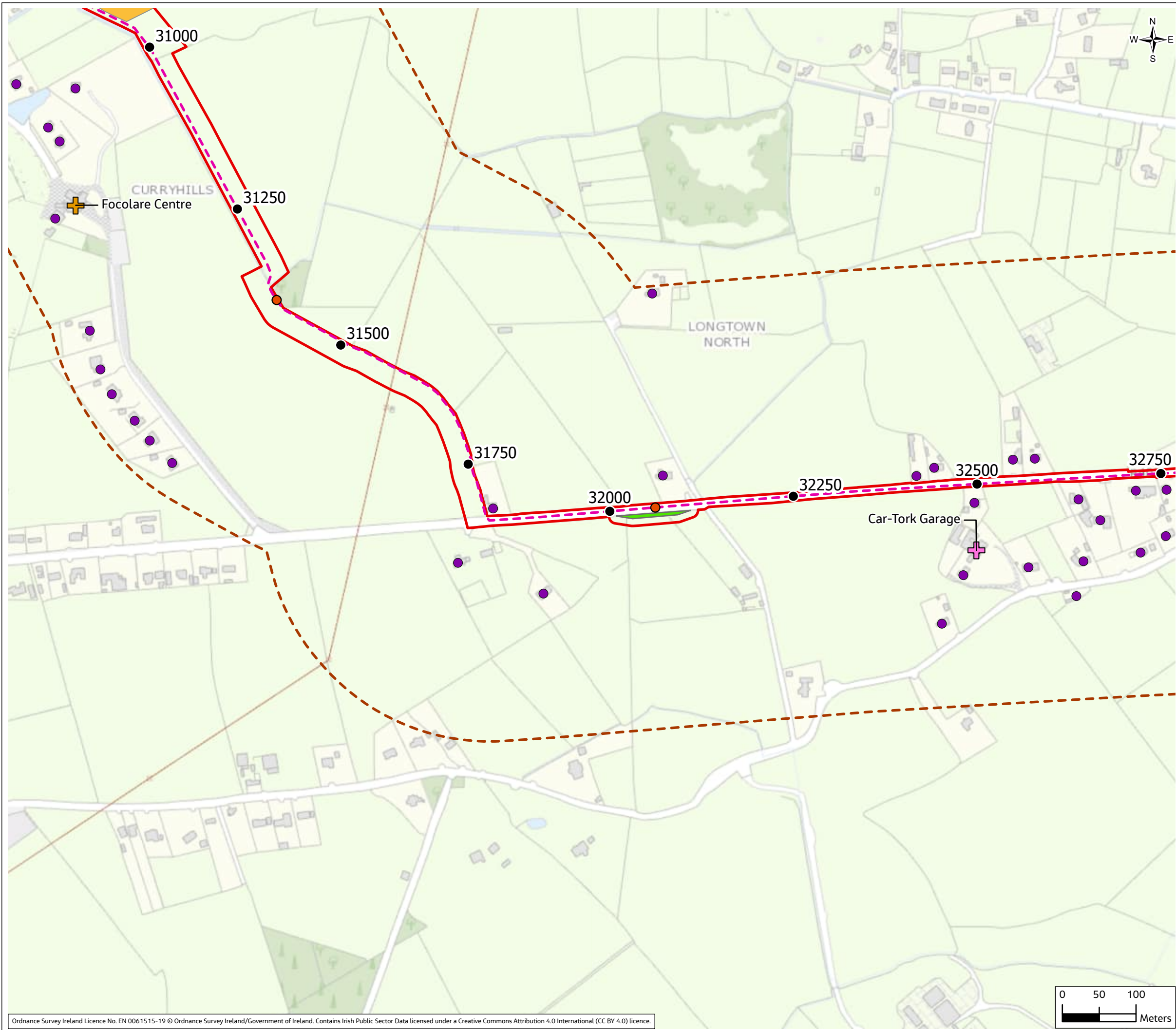
Client No.

CP966

Drawing No.

321084AH-JAC-ZZ-XX-DR-K-3822

© Copyright 2023 Jacobs Engineering Ireland Limited. The concepts and information contained in this document are the property of Jacobs. Use or copying of this document in whole or in part without the written permission of Jacobs constitutes an infringement of copyright. Limitation: This drawing has been prepared on behalf of, and for the exclusive use of Jacobs' Client, and is subject to, and issued in accordance with, the provisions of the contract between Jacobs and the Client. Jacobs accepts no liability or responsibility whatsoever for, or in respect of, any use of, or reliance upon, this drawing by any third party.



Ordnance Survey Ireland Licence No. EN 0061515-19 © Ordnance Survey Ireland/Government of Ireland. Contains Irish Public Sector Data licensed under a Creative Commons Attribution 4.0 International (CC BY 4.0) licence.

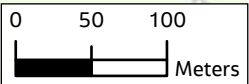
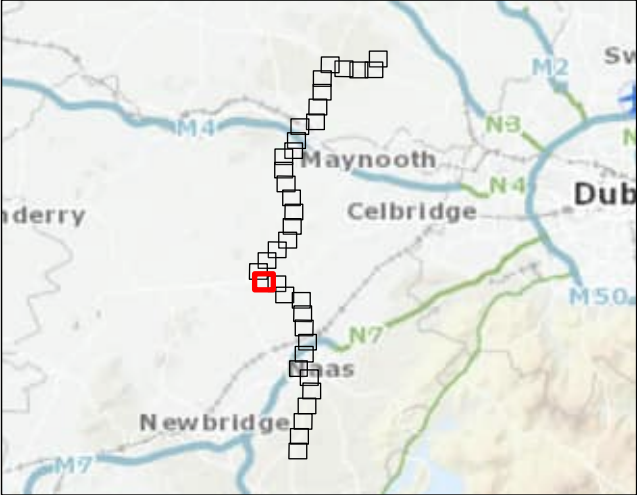


Figure 7.1



- Legend**
- Proposed Cable Route
 - Planning Application Boundary
 - Study Area (300 m Buffer)
 - Construction Compound
 - HDD Compounds
 - Passing Bay
 - Chainage
 - Joint Bay
 - Residential Property
 - Commercial Property
 - Community Property

01	Apr 2023	Final	PM	SJ	FL	FB
Rev.	Date	Purpose of revision	Drawn	Check'd	Rev'd	Appr'd

Client

EirGrid

Jacobs
Merion House, Merion Road, Dublin, D04 R2C5, Ireland.
www.jacobs.com

Project

Kildare-Meath Grid Upgrade

Drawing Title

Social Impact Assessment - Residential, Commercial and Community Receptors

Sheet 24 of 38

Drawing Status

Final

Scale @ A3

1:5,000

DO NOT SCALE

Jacobs No.

321084AH

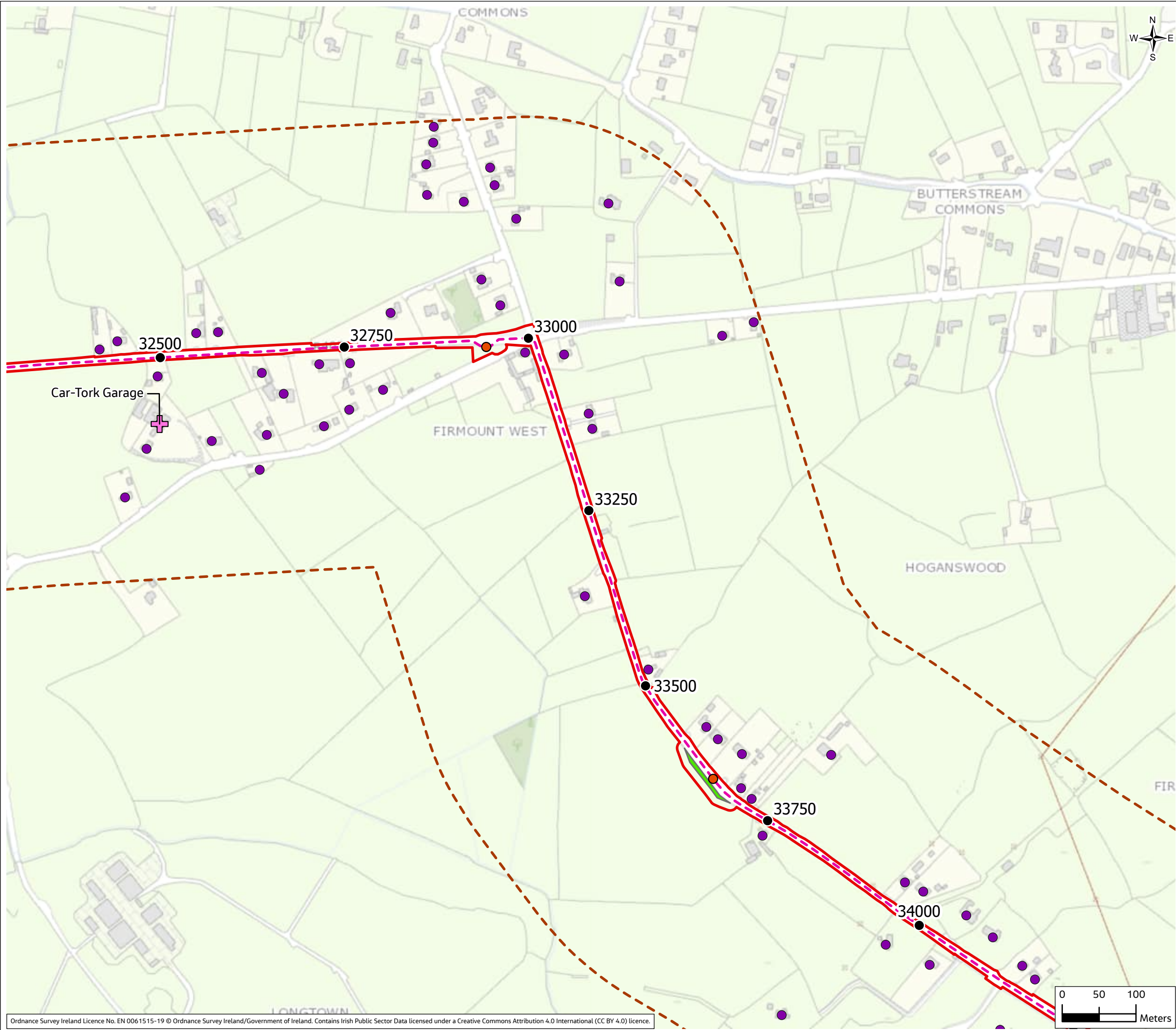
Client No.

CP966

Drawing No.

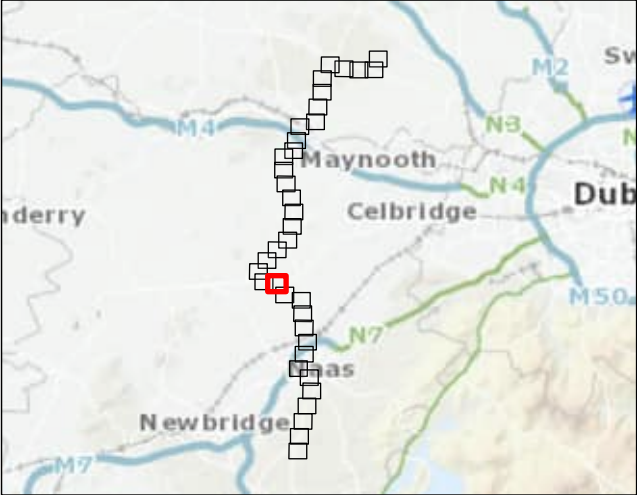
321084AH-JAC-ZZ-XX-DR-K-3823

© Copyright 2023 Jacobs Engineering Ireland Limited. The concepts and information contained in this document are the property of Jacobs. Use or copying of this document in whole or in part without the written permission of Jacobs constitutes an infringement of copyright. Limitation: This drawing has been prepared on behalf of, and for the exclusive use of Jacobs' Client, and is subject to, and issued in accordance with, the provisions of the contract between Jacobs and the Client. Jacobs accepts no liability or responsibility whatsoever for, or in respect of, any use of, or reliance upon, this drawing by any third party.



Ordnance Survey Ireland Licence No. EN 0061515-19 © Ordnance Survey Ireland/Government of Ireland. Contains Irish Public Sector Data licensed under a Creative Commons Attribution 4.0 International (CC BY 4.0) licence.

Figure 7.1



- Legend**
- Proposed Cable Route
 - Planning Application Boundary
 - Study Area (300 m Buffer)
 - Construction Compound
 - HDD Compounds
 - Passing Bay
 - Chainage
 - Joint Bay
 - Residential Property
 - Commercial Property
 - Community Property

01	Apr 2023	Final	PM	SJ	FL	FB
Rev.	Date	Purpose of revision	Drawn	Check'd	Rev'd	Appr'd

Client

EirGrid

Jacobs
Merrion House, Merrion Road, Dublin, D04 R2C5, Ireland.
www.jacobs.com

Project

Kildare-Meath Grid Upgrade

Drawing Title

Social Impact Assessment - Residential, Commercial and Community Receptors

Sheet 25 of 38

Drawing Status

Final

Scale @ A3

1:5,000

DO NOT SCALE

Jacobs No.

321084AH

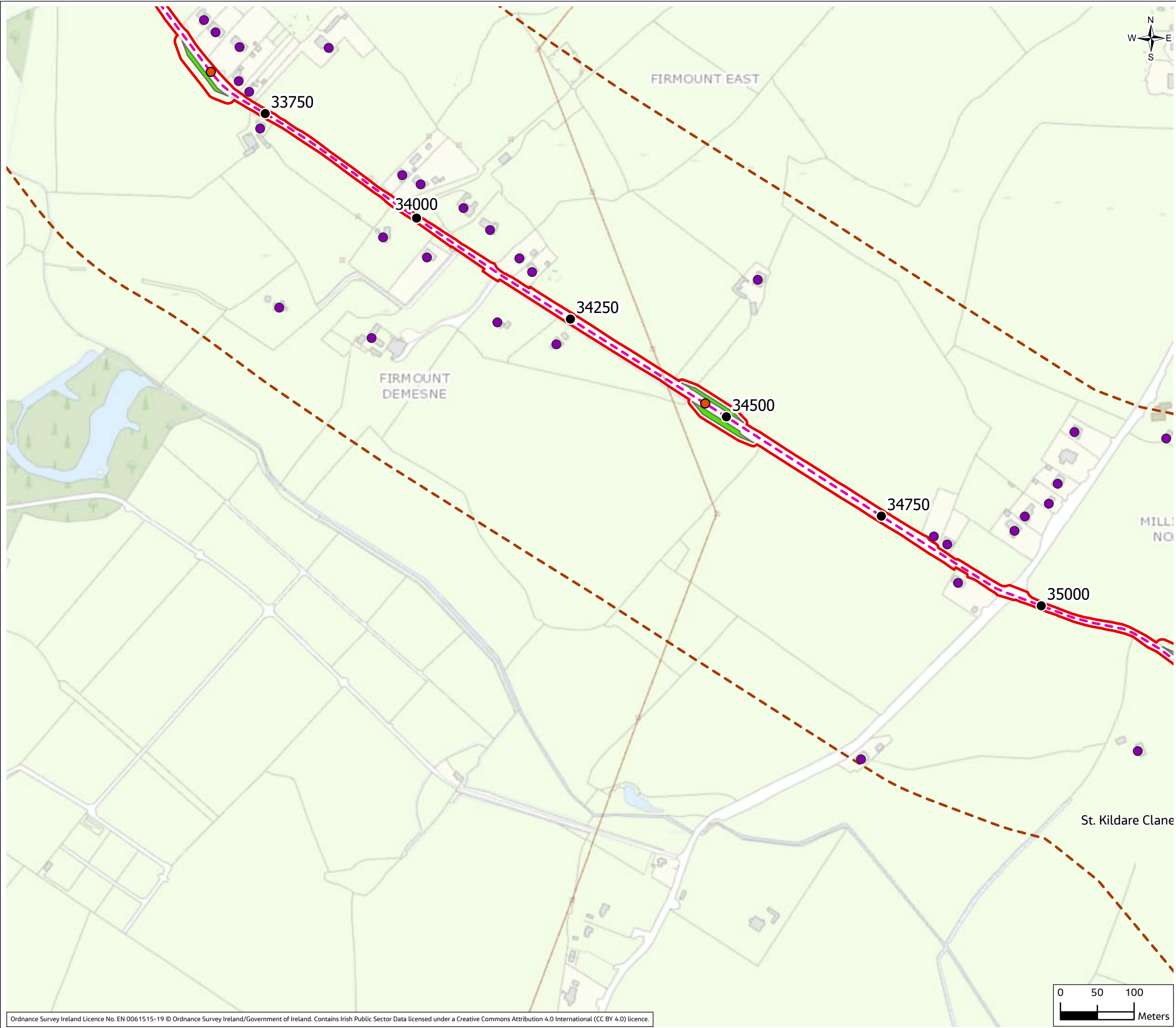
Client No.

CP966

Drawing No.

321084AH-JAC-ZZ-XX-DR-K-3824

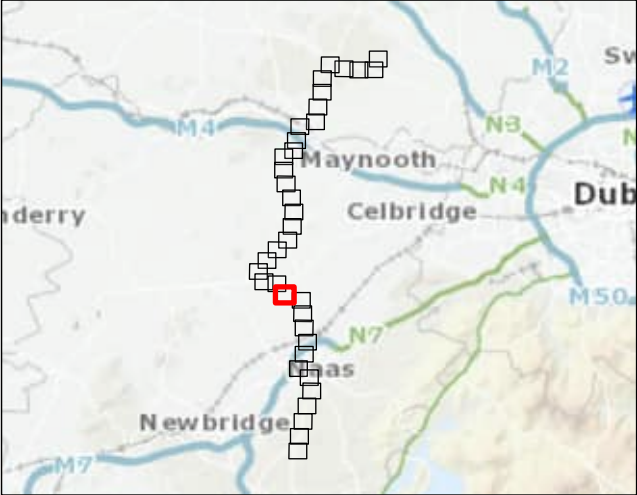
© Copyright 2023 Jacobs Engineering Ireland Limited. The concepts and information contained in this document are the property of Jacobs. Use or copying of this document in whole or in part without the written permission of Jacobs constitutes an infringement of copyright. Limitation: This drawing has been prepared on behalf of, and for the exclusive use of Jacobs' Client, and is subject to, and issued in accordance with, the provisions of the contract between Jacobs and the Client. Jacobs accepts no liability or responsibility whatsoever for, or in respect of, any use of, or reliance upon, this drawing by any third party.



Ordnance Survey Ireland Licence No. EN 0061515-19 © Ordnance Survey Ireland/Government of Ireland. Contains Irish Public Sector Data licensed under a Creative Commons Attribution 4.0 International (CC BY 4.0) licence.



Figure 7.1



- Legend**
- Proposed Cable Route
 - Planning Application Boundary
 - Study Area (300 m Buffer)
 - Construction Compound
 - HDD Compounds
 - Passing Bay
 - 2500 Chainage
 - Joint Bay
 - Residential Property
 - Commercial Property
 - Community Property

01	Apr 2023	Final	PM	SJ	FL	FB
Rev.	Date	Purpose of revision	Drawn	Check'd	Rev'd	Appr'd

Client

Merrion House, Merrion Road, Dublin, D04 R2C5, Ireland.
www.jacobs.com

Project

Kildare-Meath Grid Upgrade

Drawing Title

Social Impact Assessment - Residential, Commercial and Community Receptors

Sheet 26 of 38

Drawing Status

Final

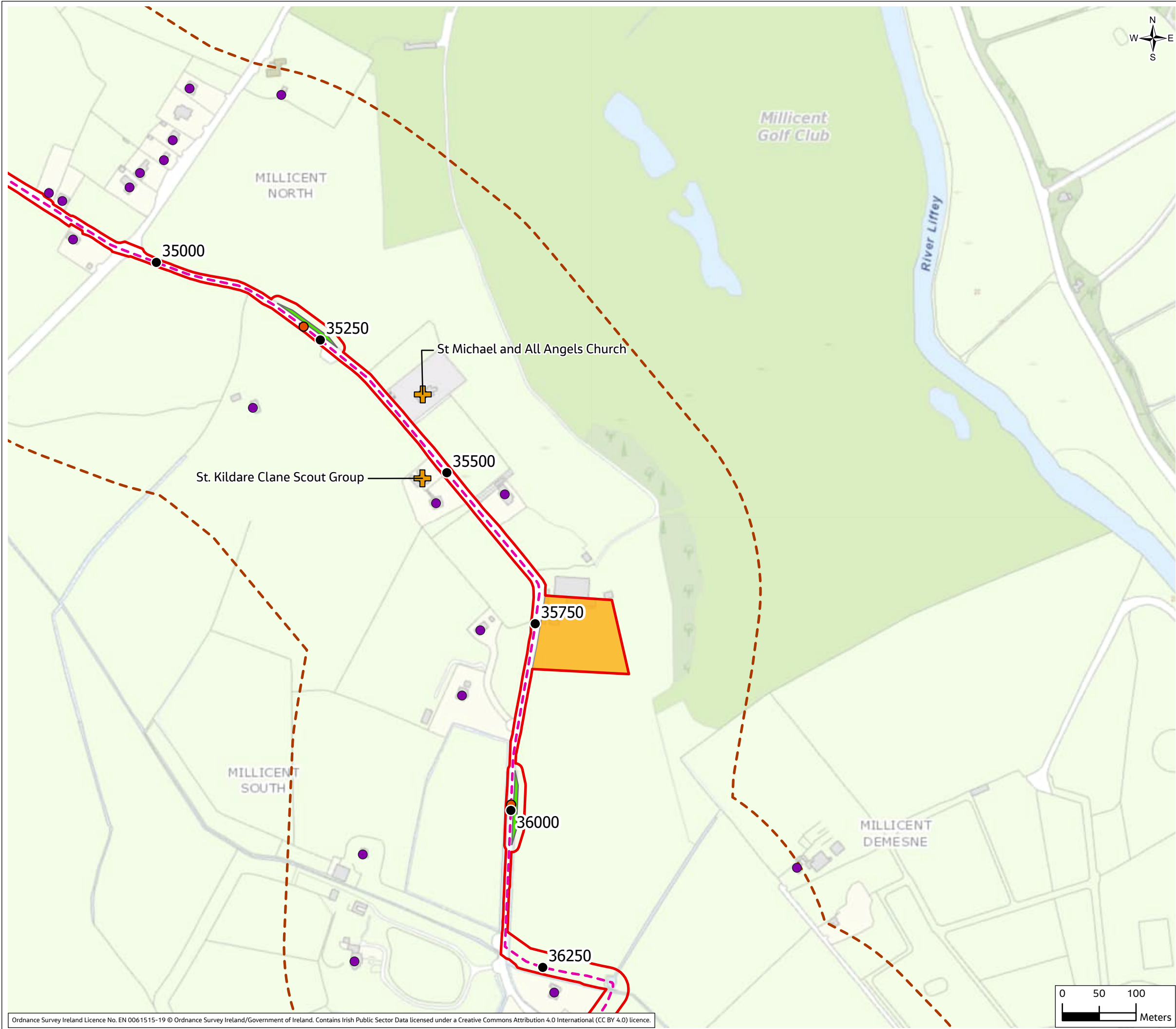
Scale @ A3	1:5,000	DO NOT SCALE
------------	---------	--------------

Jacobs No.	321084AH
------------	----------

Client No.	CP966
------------	-------

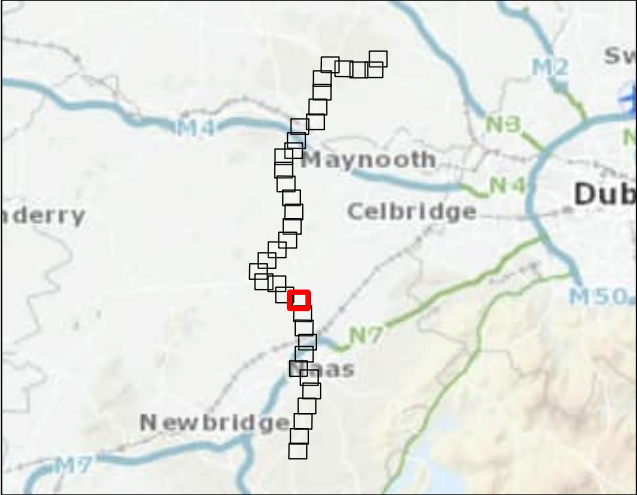
Drawing No.	321084AH-JAC-ZZ-XX-DR-K-3825
-------------	------------------------------

© Copyright 2023 Jacobs Engineering Ireland Limited. The concepts and information contained in this document are the property of Jacobs. Use or copying of this document in whole or in part without the written permission of Jacobs constitutes an infringement of copyright. Limitation: This drawing has been prepared on behalf of, and for the exclusive use of Jacobs' Client, and is subject to, and issued in accordance with, the provisions of the contract between Jacobs and the Client. Jacobs accepts no liability or responsibility whatsoever for, or in respect of, any use of, or reliance upon, this drawing by any third party.



Ordnance Survey Ireland Licence No. EN 0061515-19 © Ordnance Survey Ireland/Government of Ireland. Contains Irish Public Sector Data licensed under a Creative Commons Attribution 4.0 International (CC BY 4.0) licence.

Figure 7.1



Legend

- Proposed Cable Route
- Planning Application Boundary
- Study Area (300 m Buffer)
- Construction Compound
- HDD Compounds
- Passing Bay
- Chainage
- Joint Bay
- Residential Property
- Commercial Property
- Community Property

01	Apr 2023	Final	PM	SJ	FL	FB
Rev.	Date	Purpose of revision	Drawn	Check'd	Rev'd	Appr'd

Client

EirGrid

Jacobs

Merrion House, Merrion Road, Dublin, D04 R2C5, Ireland.
www.jacobs.com

Project

Kildare-Meath Grid Upgrade

Drawing Title

Social Impact Assessment - Residential, Commercial and Community Receptors

Sheet 27 of 38

Drawing Status

Final

Scale @ A3

1:5,000

DO NOT SCALE

Jacobs No.

321084AH

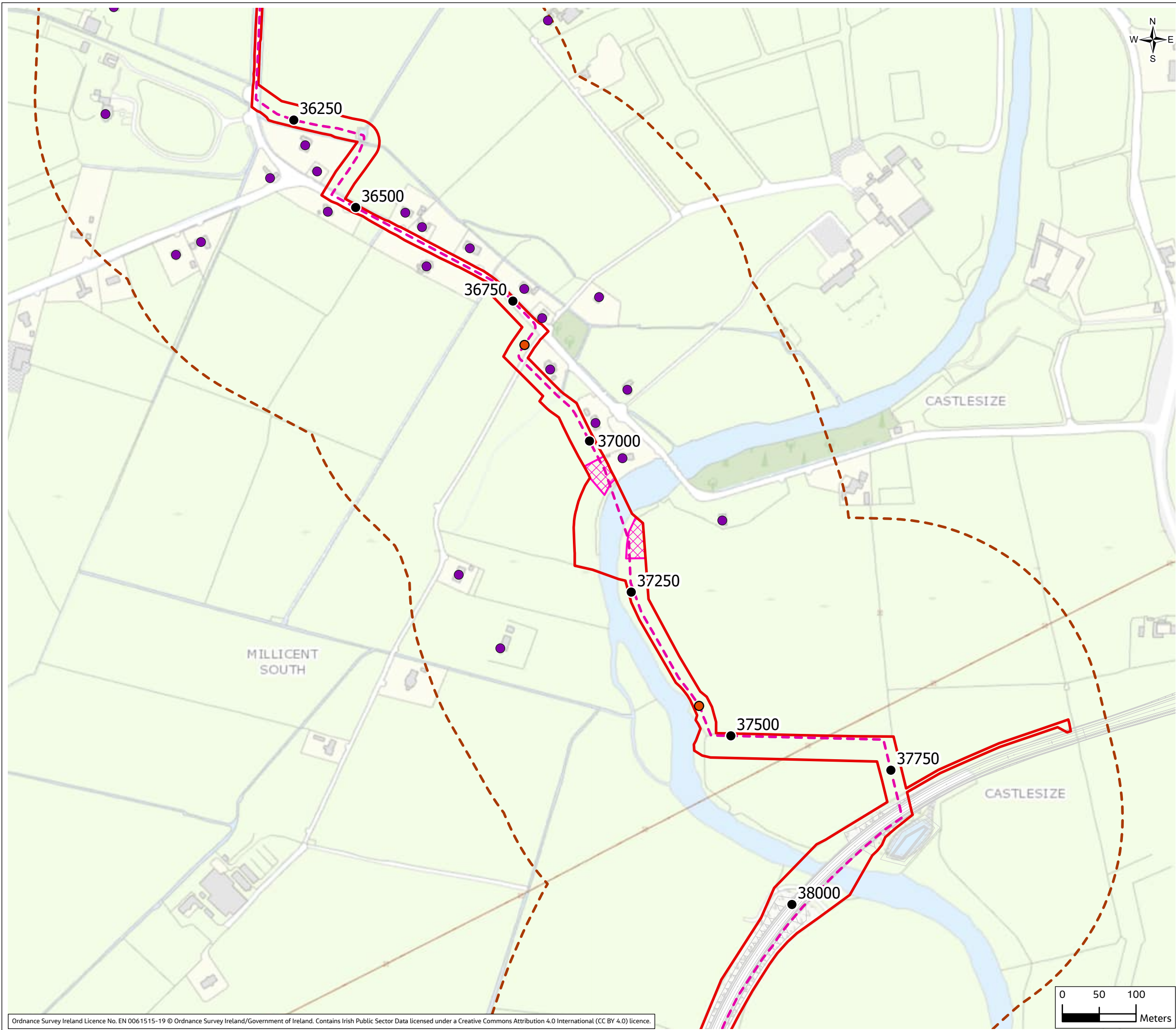
Client No.

CP966

Drawing No.

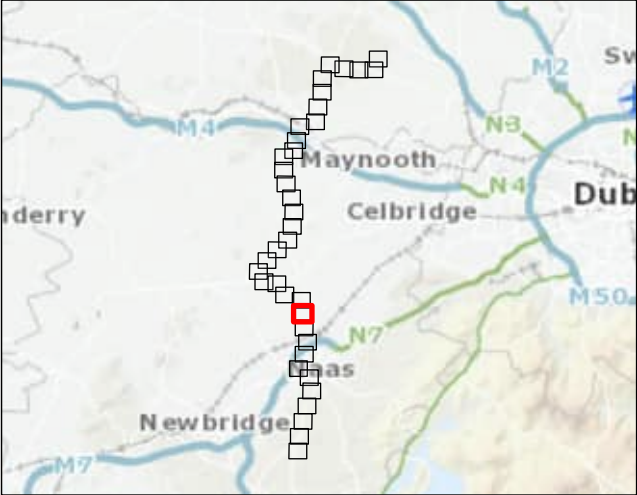
321084AH-JAC-ZZ-XX-DR-K-3826

© Copyright 2023 Jacobs Engineering Ireland Limited. The concepts and information contained in this document are the property of Jacobs. Use or copying of this document in whole or in part without the written permission of Jacobs constitutes an infringement of copyright. Limitation: This drawing has been prepared on behalf of, and for the exclusive use of Jacobs' Client, and is subject to, and issued in accordance with, the provisions of the contract between Jacobs and the Client. Jacobs accepts no liability or responsibility whatsoever for, or in respect of, any use of, or reliance upon, this drawing by any third party.



Ordnance Survey Ireland Licence No. EN 0061515-19 © Ordnance Survey Ireland/Government of Ireland. Contains Irish Public Sector Data licensed under a Creative Commons Attribution 4.0 International (CC BY 4.0) licence.

Figure 7.1



- Legend**
- Proposed Cable Route
 - Planning Application Boundary
 - Study Area (300 m Buffer)
 - Construction Compound
 - HDD Compounds
 - Passing Bay
 - Chainage
 - Joint Bay
 - Residential Property
 - Commercial Property
 - Community Property

01	Apr 2023	Final	PM	SJ	FL	FB
Rev.	Date	Purpose of revision	Drawn	Check'd	Rev'd	Appr'd

Client

EirGrid

Jacobs
Merrion House, Merrion Road, Dublin, D04 R2C5, Ireland.
www.jacobs.com

Project

Kildare-Meath Grid Upgrade

Drawing Title

Social Impact Assessment - Residential, Commercial and Community Receptors

Sheet 28 of 38

Drawing Status

Final

Scale @ A3

1:5,000

DO NOT SCALE

Jacobs No.

321084AH

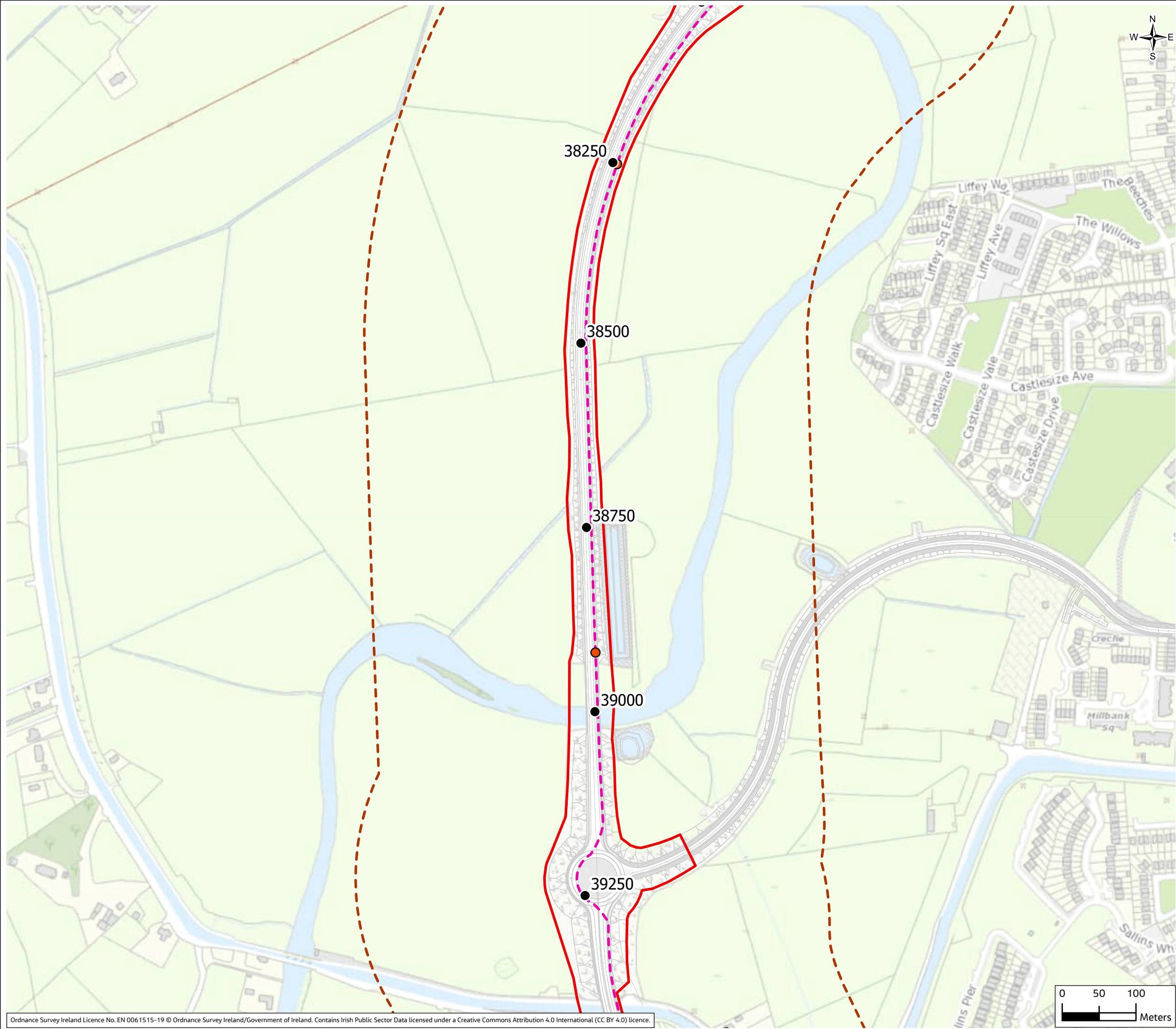
Client No.

CP966

Drawing No.

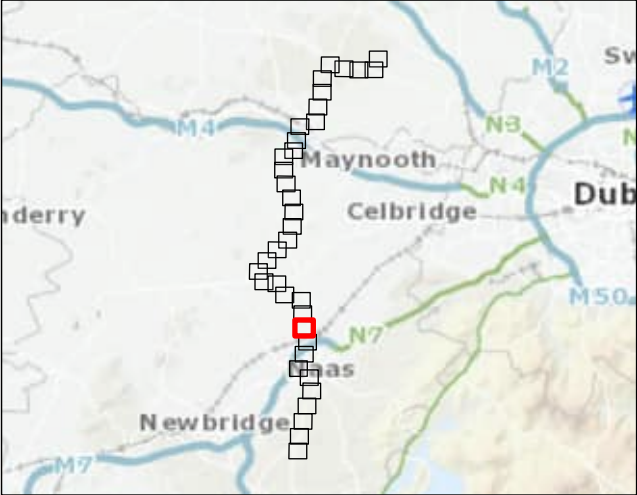
321084AH-JAC-ZZ-XX-DR-K-3827

© Copyright 2023 Jacobs Engineering Ireland Limited. The concepts and information contained in this document are the property of Jacobs. Use or copying of this document in whole or in part without the written permission of Jacobs constitutes an infringement of copyright. Limitation: This drawing has been prepared on behalf of, and for the exclusive use of, Jacobs' Client, and is subject to, and issued in accordance with, the provisions of the contract between Jacobs and the Client. Jacobs accepts no liability or responsibility whatsoever for, or in respect of, any use of, or reliance upon, this drawing by any third party.



Ordnance Survey Ireland Licence No. EN 0061515-19 © Ordnance Survey Ireland/Government of Ireland. Contains Irish Public Sector Data licensed under a Creative Commons Attribution 4.0 International (CC BY 4.0) licence.

Figure 7.1



- Legend**
- Proposed Cable Route
 - Planning Application Boundary
 - Study Area (300 m Buffer)
 - Construction Compound
 - HDD Compounds
 - Passing Bay
 - 2500 Chainage
 - Joint Bay
 - Residential Property
 - Commercial Property
 - Community Property

01	Apr 2023	Final	PM	SJ	FL	FB
Rev.	Date	Purpose of revision	Drawn	Check'd	Rev'd	Appr'd

Client




Merrion House, Merrion Road, Dublin, D04 R2C5, Ireland.
www.jacobs.com

Project

Kildare-Meath Grid Upgrade

Drawing Title

Social Impact Assessment - Residential, Commercial and Community Receptors

Sheet 29 of 38

Drawing Status

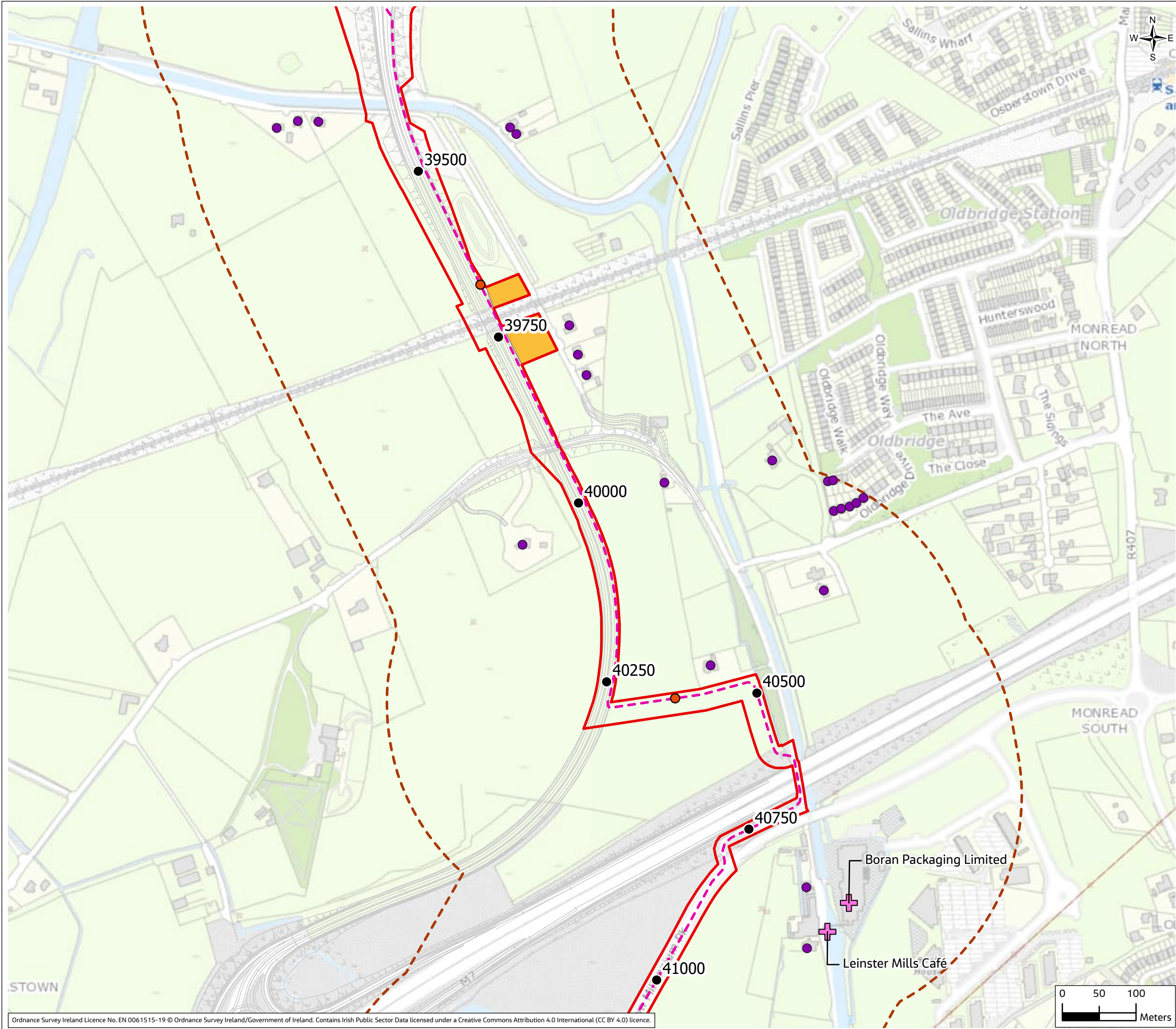
Final

Scale @ A3	1:5,000	DO NOT SCALE
Jacobs No.	321084AH	
Client No.	CP966	

Drawing No.

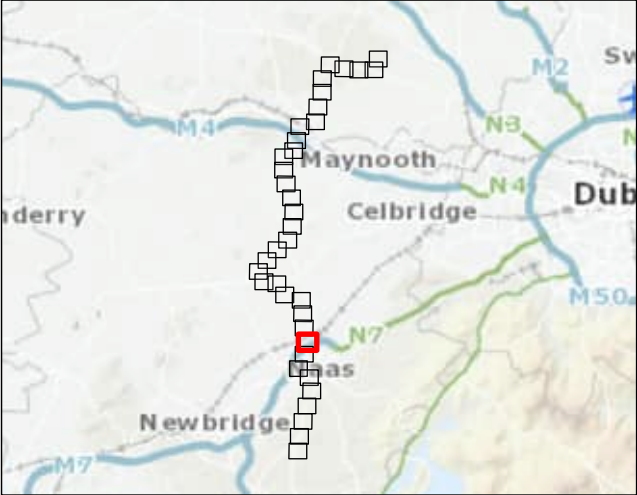
321084AH-JAC-ZZ-XX-DR-K-3828

© Copyright 2023 Jacobs Engineering Ireland Limited. The concepts and information contained in this document are the property of Jacobs. Use or copying of this document in whole or in part without the written permission of Jacobs constitutes an infringement of copyright. Limitation: This drawing has been prepared on behalf of, and for the exclusive use of Jacobs' Client, and is subject to, and issued in accordance with, the provisions of the contract between Jacobs and the Client. Jacobs accepts no liability or responsibility whatsoever for, or in respect of, any use of, or reliance upon, this drawing by any third party.



Ordnance Survey Ireland Licence No. EN 0061515-19 © Ordnance Survey Ireland/Government of Ireland. Contains Irish Public Sector Data licensed under a Creative Commons Attribution 4.0 International (CC BY 4.0) licence.

Figure 7.1



- Legend**
- Proposed Cable Route
 - Planning Application Boundary
 - Study Area (300 m Buffer)
 - Construction Compound
 - HDD Compounds
 - Passing Bay
 - Chainage
 - Joint Bay
 - Residential Property
 - Commercial Property
 - Community Property

01	Apr 2023	Final	PM	SJ	FL	FB
Rev.	Date	Purpose of revision	Drawn	Check'd	Rev'd	Appr'd

Client



Jacobs

Merrion House, Merrion Road, Dublin, D04 R2C5, Ireland.
www.jacobs.com

Project

Kildare-Meath Grid Upgrade

Drawing Title
Social Impact Assessment - Residential, Commercial
and Community Receptors

Sheet 30 of 38

Drawing Status
Final

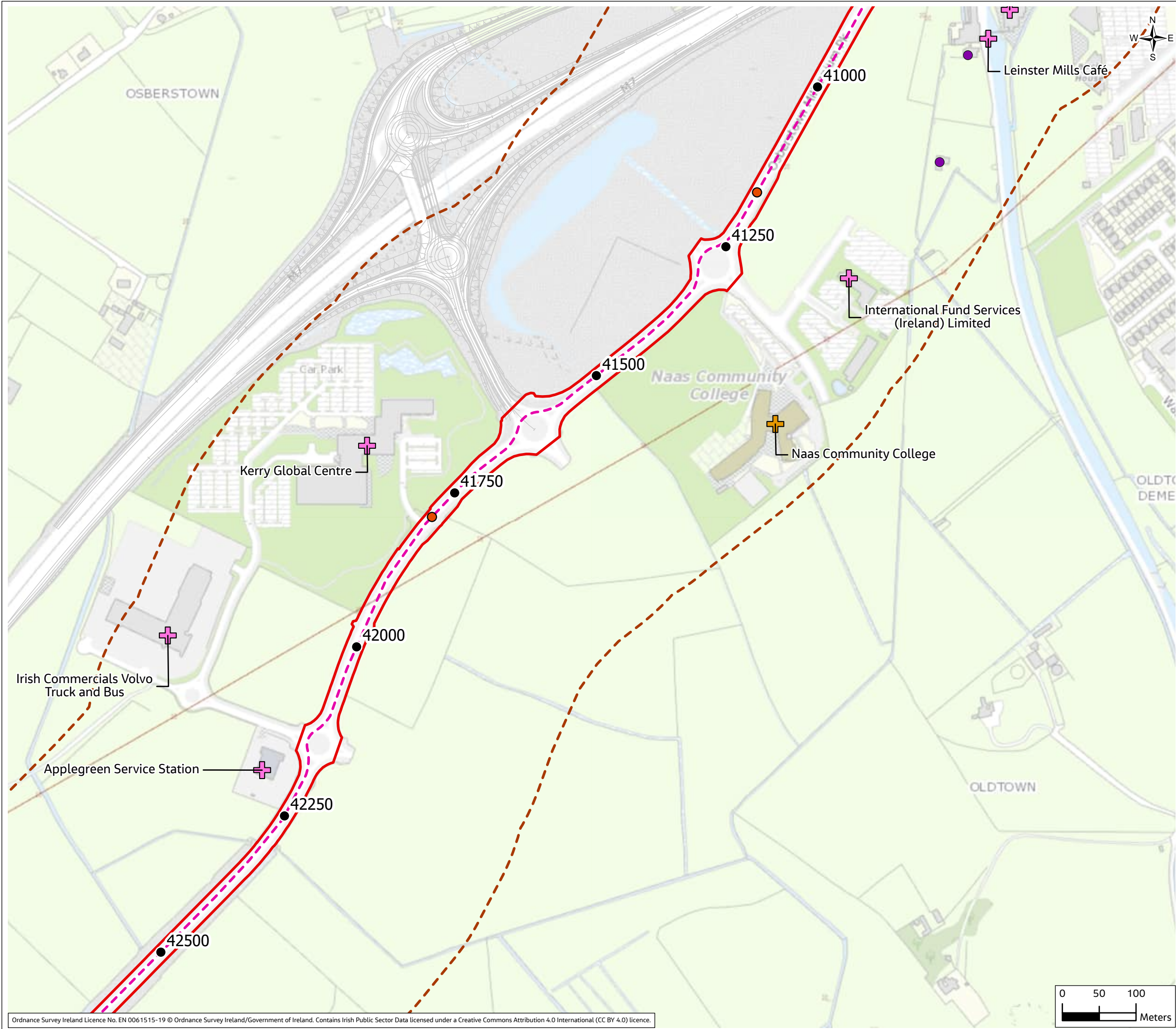
Scale @ A3
1:5,000
DO NOT SCALE

Jacobs No.
321084AH

Client No.
CP966

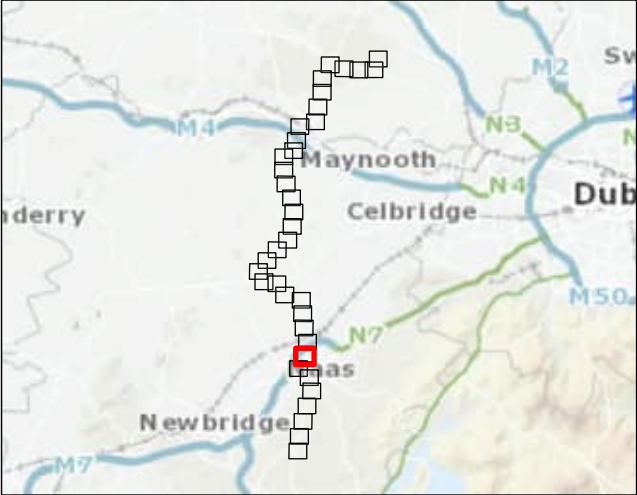
Drawing No.
321084AH-JAC-ZZ-XX-DR-K-3829

© Copyright 2023 Jacobs Engineering Ireland Limited. The concepts and information contained in this document are the property of Jacobs. Use or copying of this document in whole or in part without the written permission of Jacobs constitutes an infringement of copyright. Limitation: This drawing has been prepared on behalf of, and for the exclusive use of Jacobs' Client, and is subject to, and issued in accordance with, the provisions of the contract between Jacobs and the Client. Jacobs accepts no liability or responsibility whatsoever for, or in respect of, any use of, or reliance upon, this drawing by any third party.



Ordnance Survey Ireland Licence No. EN 0061515-19 © Ordnance Survey Ireland/Government of Ireland. Contains Irish Public Sector Data licensed under a Creative Commons Attribution 4.0 International (CC BY 4.0) licence.

Figure 7.1



Legend

- Proposed Cable Route
- Planning Application Boundary
- Study Area (300 m Buffer)
- Construction Compound
- HDD Compounds
- Passing Bay
- Chainage
- Joint Bay
- Residential Property
- Commercial Property
- Community Property

01	Apr 2023	Final	PM	SJ	FL	FB
Rev.	Date	Purpose of revision	Drawn	Check'd	Rev'd	Appr'd

Client

EirGrid

Jacobs
Merrion House, Merrion Road, Dublin, D04 R2C5, Ireland.
www.jacobs.com

Project

Kildare-Meath Grid Upgrade

Drawing Title

Social Impact Assessment - Residential, Commercial and Community Receptors

Sheet 31 of 38

Drawing Status

Final

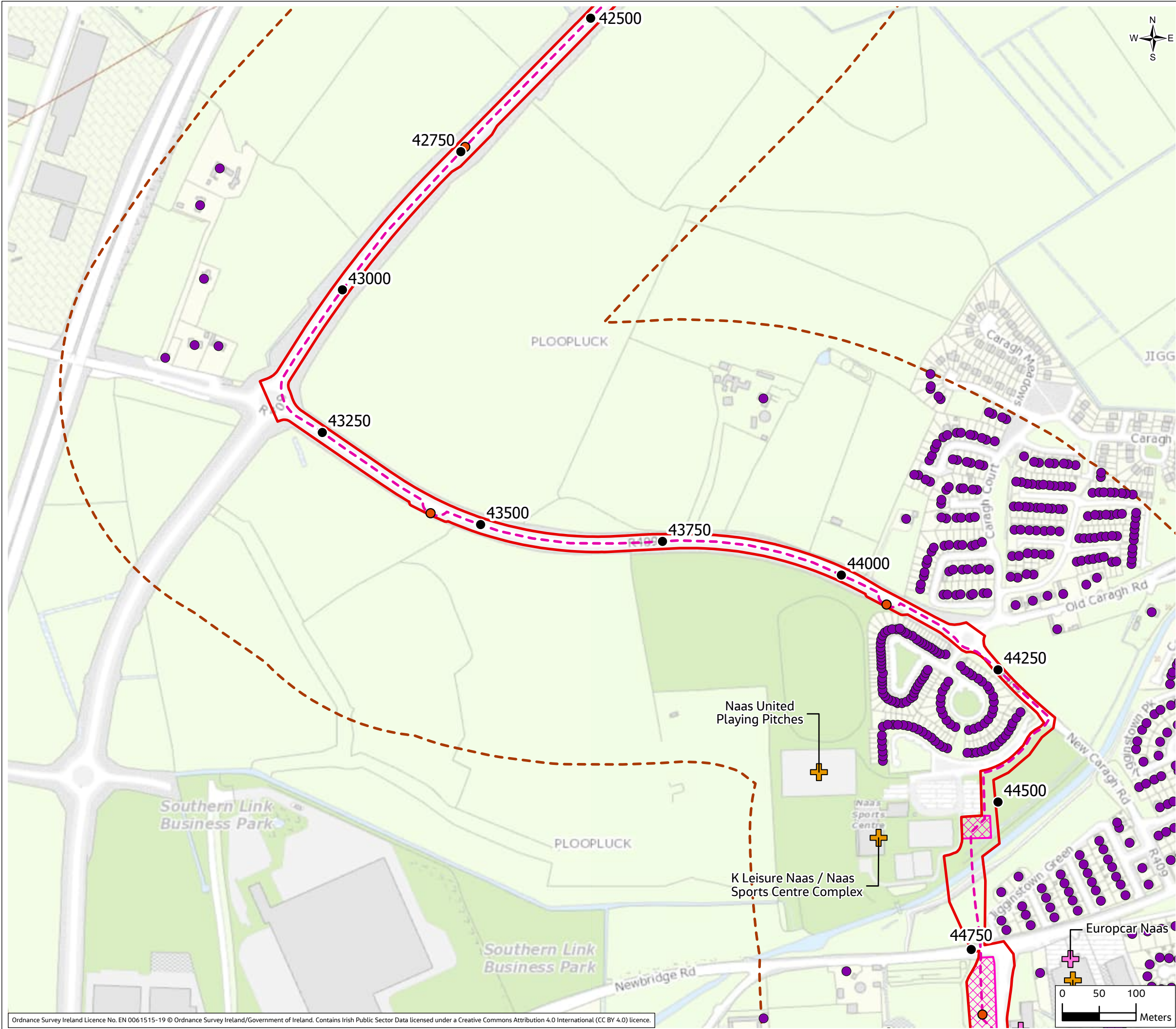
Scale @ A3	1:5,000	DO NOT SCALE
------------	---------	--------------

Jacobs No.	321084AH
------------	----------

Client No.	CP966
------------	-------

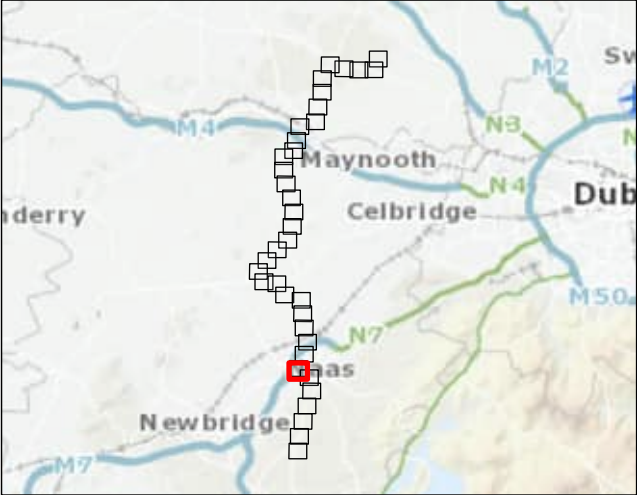
Drawing No.	321084AH-JAC-ZZ-XX-DR-K-3830
-------------	------------------------------

© Copyright 2023 Jacobs Engineering Ireland Limited. The concepts and information contained in this document are the property of Jacobs. Use or copying of this document in whole or in part without the written permission of Jacobs constitutes an infringement of copyright. Limitation: This drawing has been prepared on behalf of, and for the exclusive use of Jacobs' Client, and is subject to, and issued in accordance with, the provisions of the contract between Jacobs and the Client. Jacobs accepts no liability or responsibility whatsoever for, or in respect of, any use of, or reliance upon, this drawing by any third party.



Ordnance Survey Ireland Licence No. EN 0061515-19 © Ordnance Survey Ireland/Government of Ireland. Contains Irish Public Sector Data licensed under a Creative Commons Attribution 4.0 International (CC BY 4.0) licence.

Figure 7.1



- Legend**
- Proposed Cable Route
 - Planning Application Boundary
 - Study Area (300 m Buffer)
 - Construction Compound
 - HDD Compounds
 - Passing Bay
 - Chainage
 - Joint Bay
 - Residential Property
 - Commercial Property
 - Community Property

01	Apr 2023	Final	PM	SJ	FL	FB
Rev.	Date	Purpose of revision	Drawn	Check'd	Rev'd	Appr'd

Client



Jacobs

Merrion House, Merrion Road, Dublin, D04 R2C5, Ireland.
www.jacobs.com

Project
Kildare-Meath Grid Upgrade

Drawing Title
Social Impact Assessment - Residential, Commercial
and Community Receptors
Sheet 32 of 38

Drawing Status
Final

Scale @ A3
1:5,000
DO NOT SCALE

Jacobs No.
321084AH

Client No.
CP966

Drawing No.
321084AH-JAC-ZZ-XX-DR-K-3831

© Copyright 2023 Jacobs Engineering Ireland Limited. The concepts and information contained in this document are the property of Jacobs. Use or copying of this document in whole or in part without the written permission of Jacobs constitutes an infringement of copyright. Limitation: This drawing has been prepared on behalf of, and for the exclusive use of Jacobs' Client, and is subject to, and issued in accordance with, the provisions of the contract between Jacobs and the Client. Jacobs accepts no liability or responsibility whatsoever for, or in respect of, any use of, or reliance upon, this drawing by any third party.

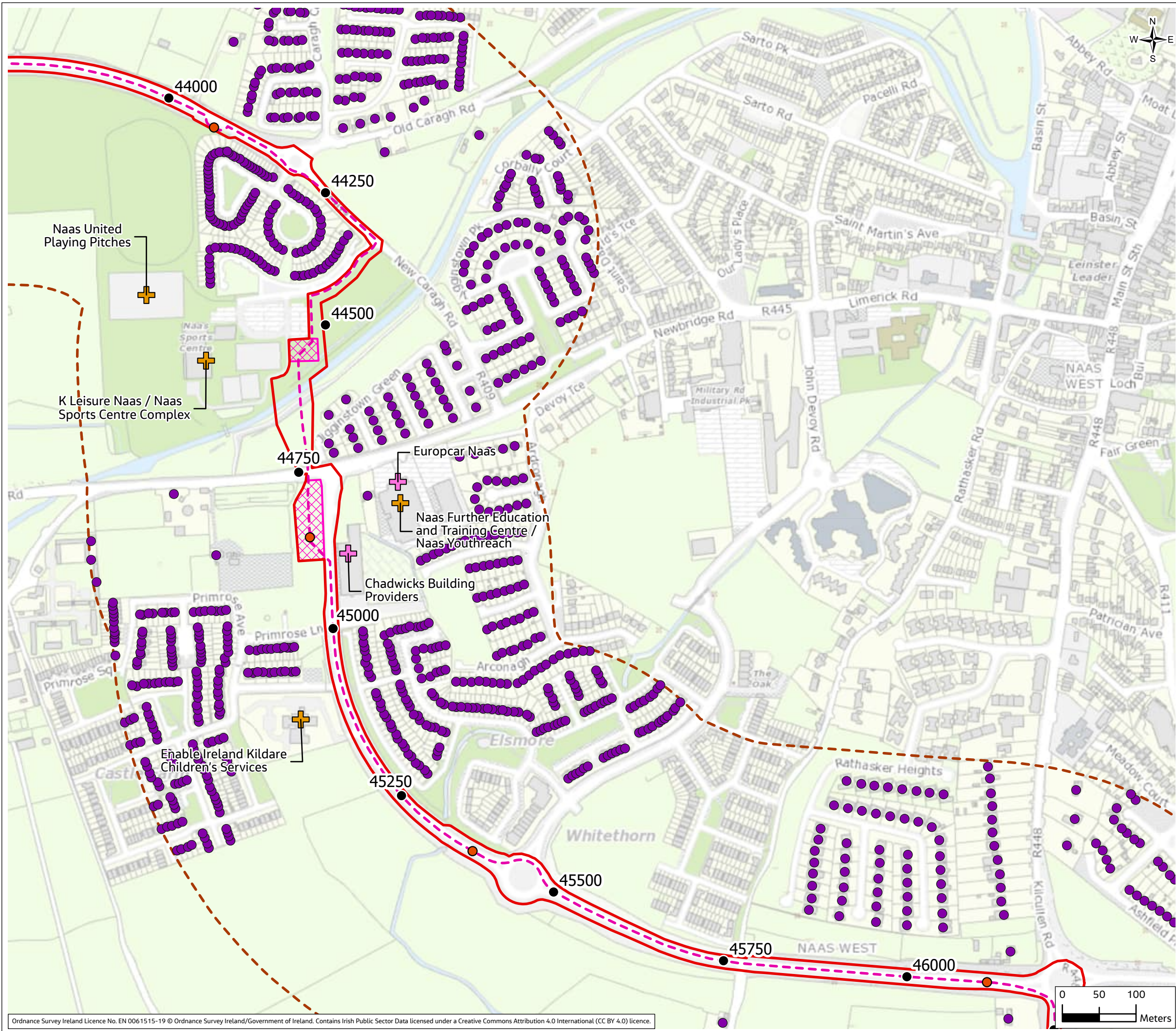
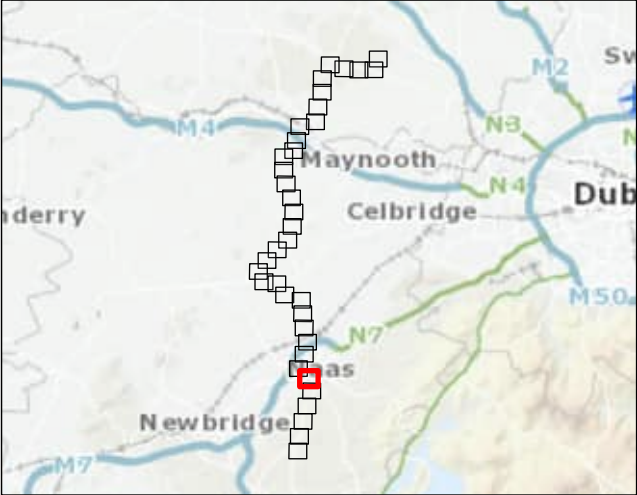


Figure 7.1



- Legend**
- Proposed Cable Route
 - Planning Application Boundary
 - Study Area (300 m Buffer)
 - Construction Compound
 - HDD Compounds
 - Passing Bay
 - Chainage
 - Joint Bay
 - Residential Property
 - Commercial Property
 - Community Property

01	Apr 2023	Final	PM	SJ	FL	FB
Rev.	Date	Purpose of revision	Drawn	Check'd	Rev'd	Appr'd

Client

EirGrid

Jacobs
Merrion House, Merrion Road, Dublin, D04 R2C5, Ireland.
www.jacobs.com

Project

Kildare-Meath Grid Upgrade

Drawing Title

Social Impact Assessment - Residential, Commercial and Community Receptors

Sheet 33 of 38

Drawing Status

Final

Scale @ A3

1:5,000

DO NOT SCALE

Jacobs No.

321084AH

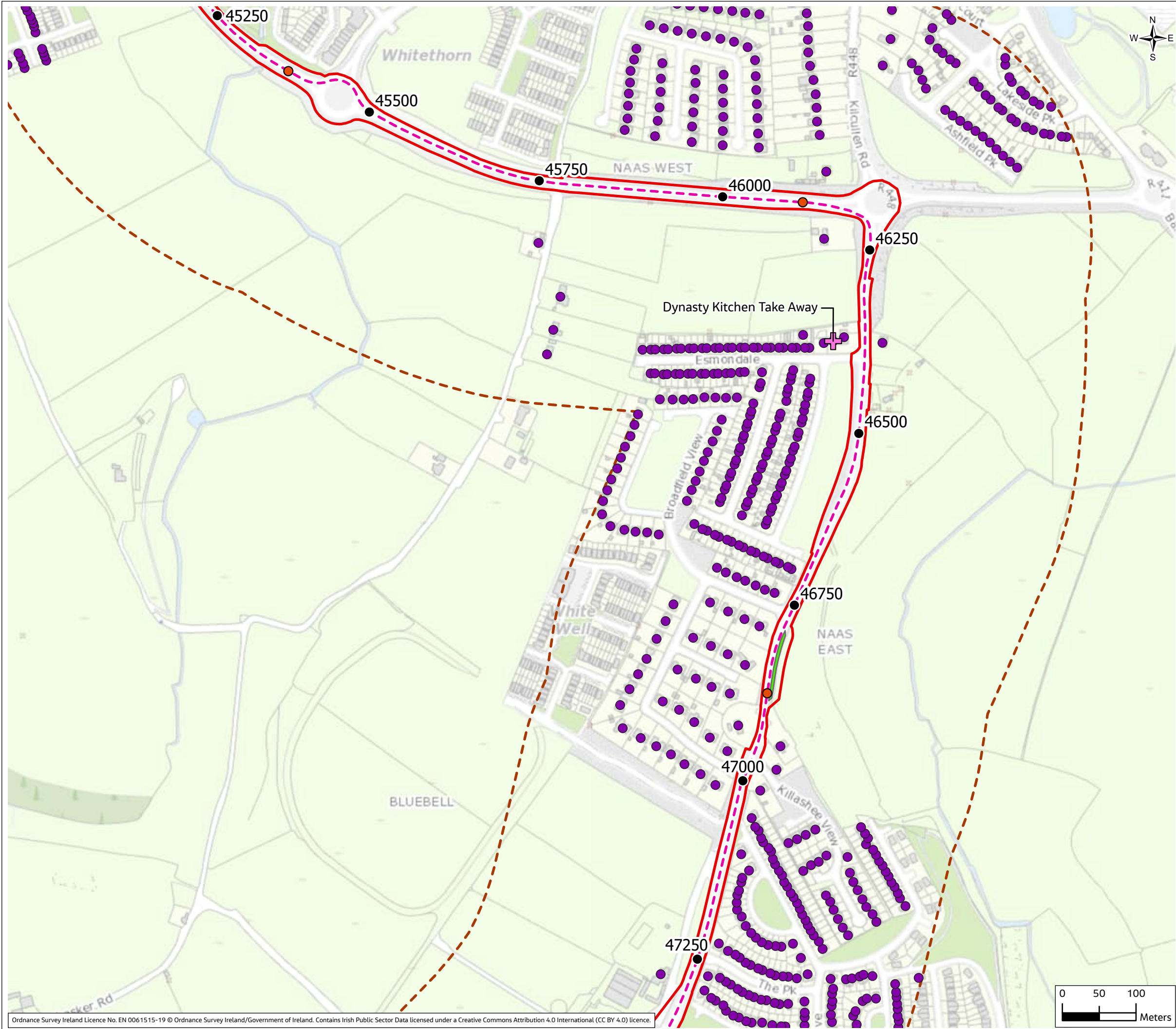
Client No.

CP966

Drawing No.

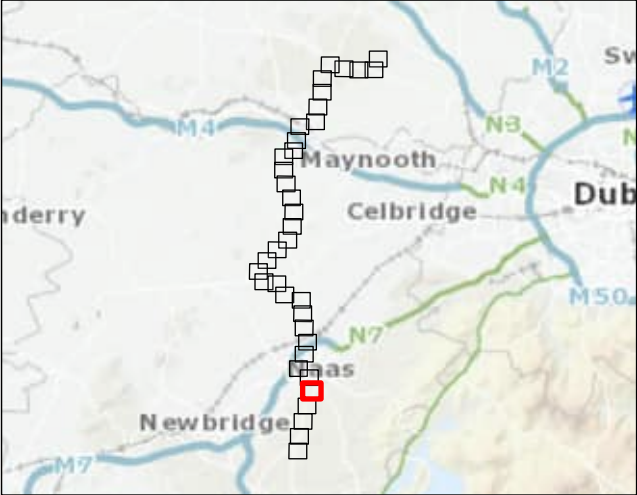
321084AH-JAC-ZZ-XX-DR-K-3832

© Copyright 2023 Jacobs Engineering Ireland Limited. The concepts and information contained in this document are the property of Jacobs. Use or copying of this document in whole or in part without the written permission of Jacobs constitutes an infringement of copyright. Limitation: This drawing has been prepared on behalf of, and for the exclusive use of Jacobs' Client, and is subject to, and issued in accordance with, the provisions of the contract between Jacobs and the Client. Jacobs accepts no liability or responsibility whatsoever for, or in respect of, any use of, or reliance upon, this drawing by any third party.



Ordnance Survey Ireland Licence No. EN 0061515-19 © Ordnance Survey Ireland/Government of Ireland. Contains Irish Public Sector Data licensed under a Creative Commons Attribution 4.0 International (CC BY 4.0) licence.

Figure 7.1



- Legend**
- Proposed Cable Route
 - Planning Application Boundary
 - Study Area (300 m Buffer)
 - Construction Compound
 - HDD Compounds
 - Passing Bay
 - Chainage
 - Joint Bay
 - Residential Property
 - Commercial Property
 - Community Property

01	Apr 2023	Final	PM	SJ	FL	FB
Rev.	Date	Purpose of revision	Drawn	Check'd	Rev'd	Appr'd

Client

EirGrid

Jacobs
Merrion House, Merrion Road, Dublin, D04 R2C5, Ireland.
www.jacobs.com

Project

Kildare-Meath Grid Upgrade

Drawing Title

Social Impact Assessment - Residential, Commercial and Community Receptors

Sheet 34 of 38

Drawing Status

Final

Scale @ A3

1:5,000

DO NOT SCALE

Jacobs No.

321084AH

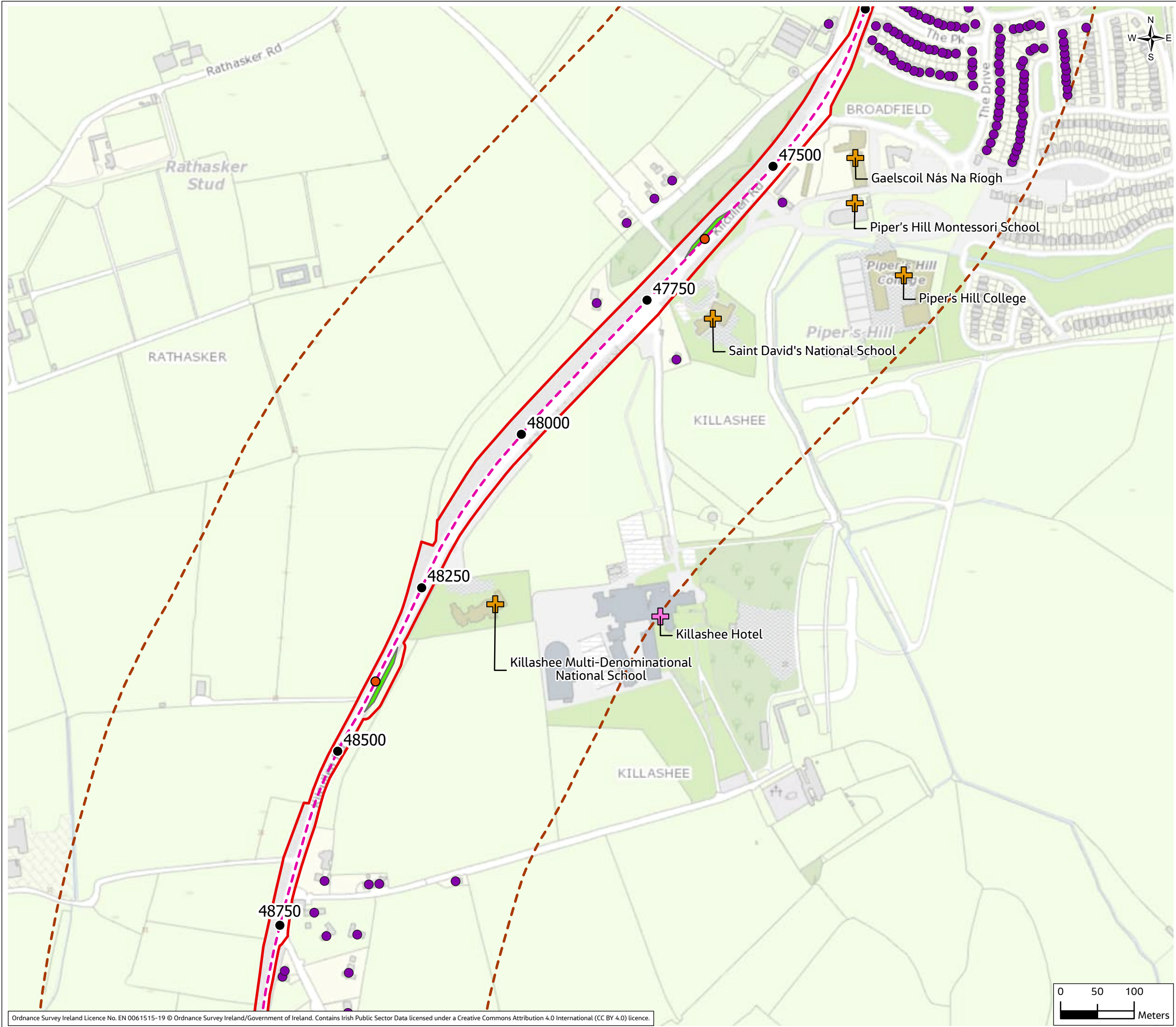
Client No.

CP966

Drawing No.

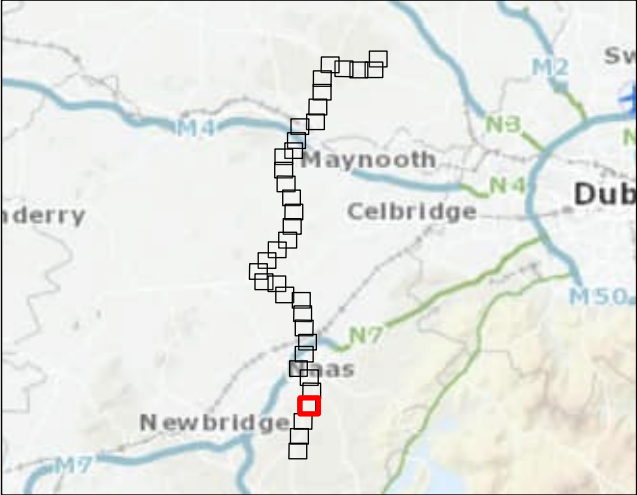
321084AH-JAC-ZZ-XX-DR-K-3833

© Copyright 2023 Jacobs Engineering Ireland Limited. The concepts and information contained in this document are the property of Jacobs. Use or copying of this document in whole or in part without the written permission of Jacobs constitutes an infringement of copyright. Limitation: This drawing has been prepared on behalf of, and for the exclusive use of Jacobs' Client, and is subject to, and issued in accordance with, the provisions of the contract between Jacobs and the Client. Jacobs accepts no liability or responsibility whatsoever for, or in respect of, any use of, or reliance upon, this drawing by any third party.



Ordnance Survey Ireland Licence No. EN 0061515-19 © Ordnance Survey Ireland/Government of Ireland. Contains Irish Public Sector Data licensed under a Creative Commons Attribution 4.0 International (CC BY 4.0) licence.

Figure 7.1

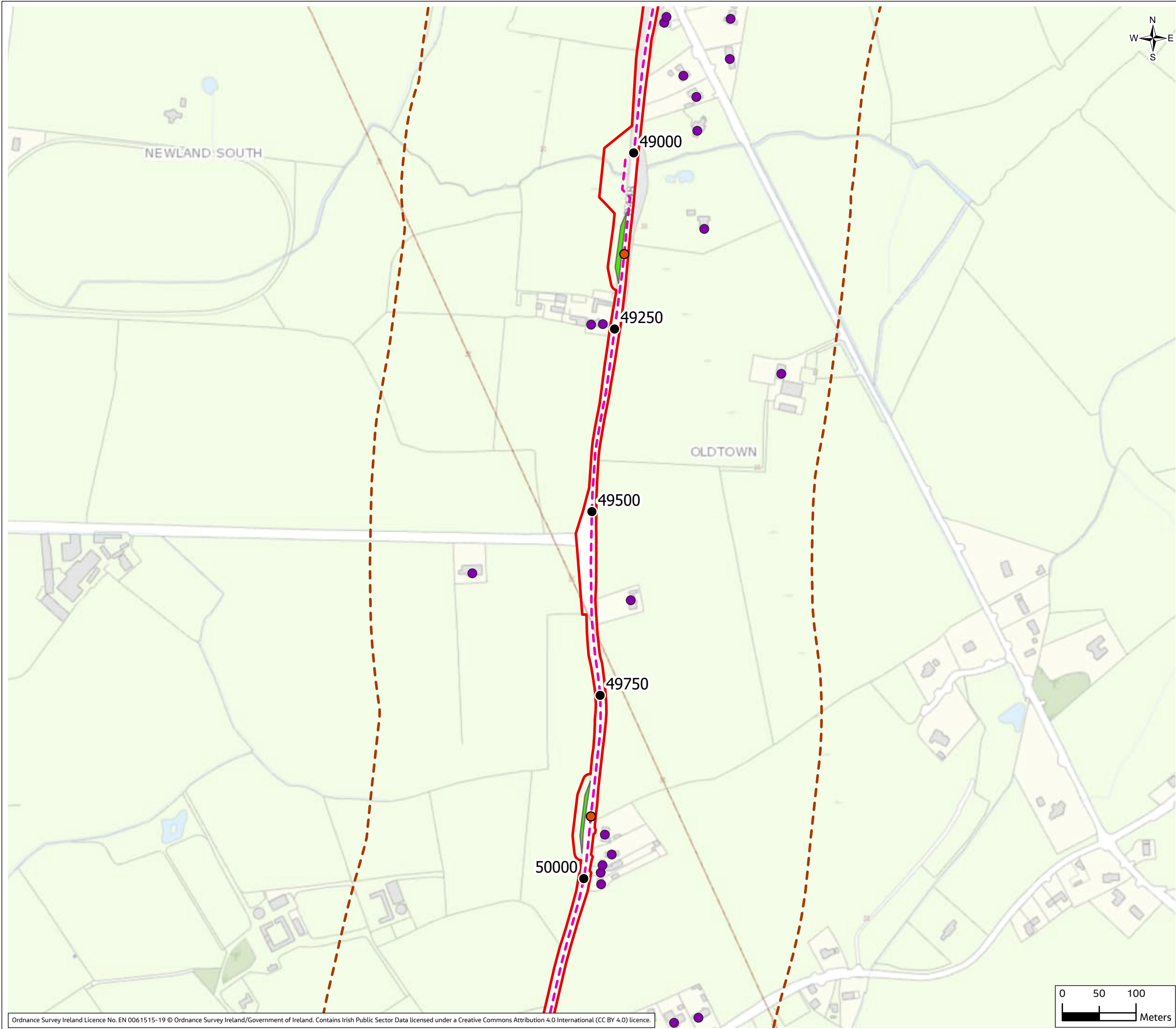


Legend

- Proposed Cable Route
- Planning Application Boundary
- Study Area (300 m Buffer)
- Construction Compound
- HDD Compounds
- Passing Bay
- Chainage
- Joint Bay
- Residential Property
- Commercial Property
- Community Property

01	Apr 2023	Final	PM	SJ	FL	FB
Rev.	Date	Purpose of revision	Drawn	Check'd	Rev'd	Appr'd
Client						
Project						
Kildare-Meath Grid Upgrade						
Drawing Title						
Social Impact Assessment - Residential, Commercial and Community Receptors						
Sheet 35 of 38						
Drawing Status						
Final						
Scale @ A3	1:5,000					DO NOT SCALE
Jacobs No.	321084AH					
Client No.	CP966					
Drawing No.	321084AH-JAC-ZZ-XX-DR-K-3834					

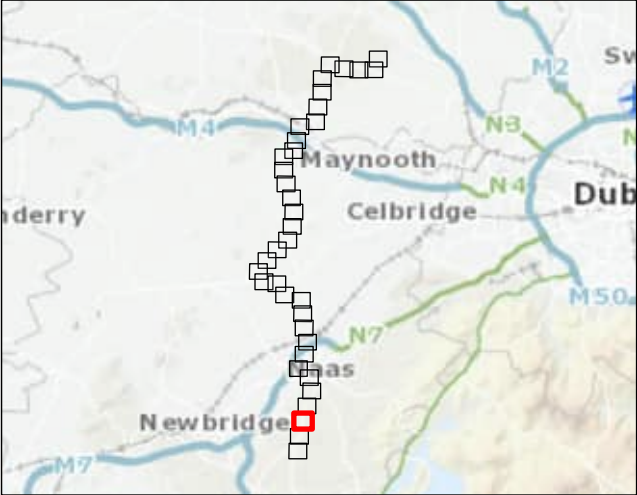
© Copyright 2023 Jacobs Engineering Ireland Limited. The concepts and information contained in this document are the property of Jacobs. Use or copying of this document in whole or in part without the written permission of Jacobs constitutes an infringement of copyright. Limitation: This drawing has been prepared on behalf of, and for the exclusive use of, Jacobs' Client, and is subject to, and issued in accordance with, the provisions of the contract between Jacobs and the Client. Jacobs accepts no liability or responsibility whatsoever for, or in respect of, any use of, or reliance upon, this drawing by any third party.



Ordnance Survey Ireland Licence No. EN 0061515-19 © Ordnance Survey Ireland/Government of Ireland. Contains Irish Public Sector Data licensed under a Creative Commons Attribution 4.0 International (CC BY 4.0) licence.



Figure 7.1



- Legend**
- Proposed Cable Route
 - Planning Application Boundary
 - Study Area (300 m Buffer)
 - Construction Compound
 - HDD Compounds
 - Passing Bay
 - 2500 Chainage
 - Joint Bay
 - Residential Property
 - Commercial Property
 - Community Property

01	Apr 2023	Final	PM	SJ	FL	FB
Rev.	Date	Purpose of revision	Drawn	Check'd	Rev'd	Appr'd

Client

EirGrid

Jacobs
Merrion House, Merrion Road, Dublin, D04 R2C5, Ireland.
www.jacobs.com

Project

Kildare-Meath Grid Upgrade

Drawing Title

Social Impact Assessment - Residential, Commercial and Community Receptors

Sheet 36 of 38

Drawing Status

Final

Scale @ A3

1:5,000

DO NOT SCALE

Jacobs No.

321084AH

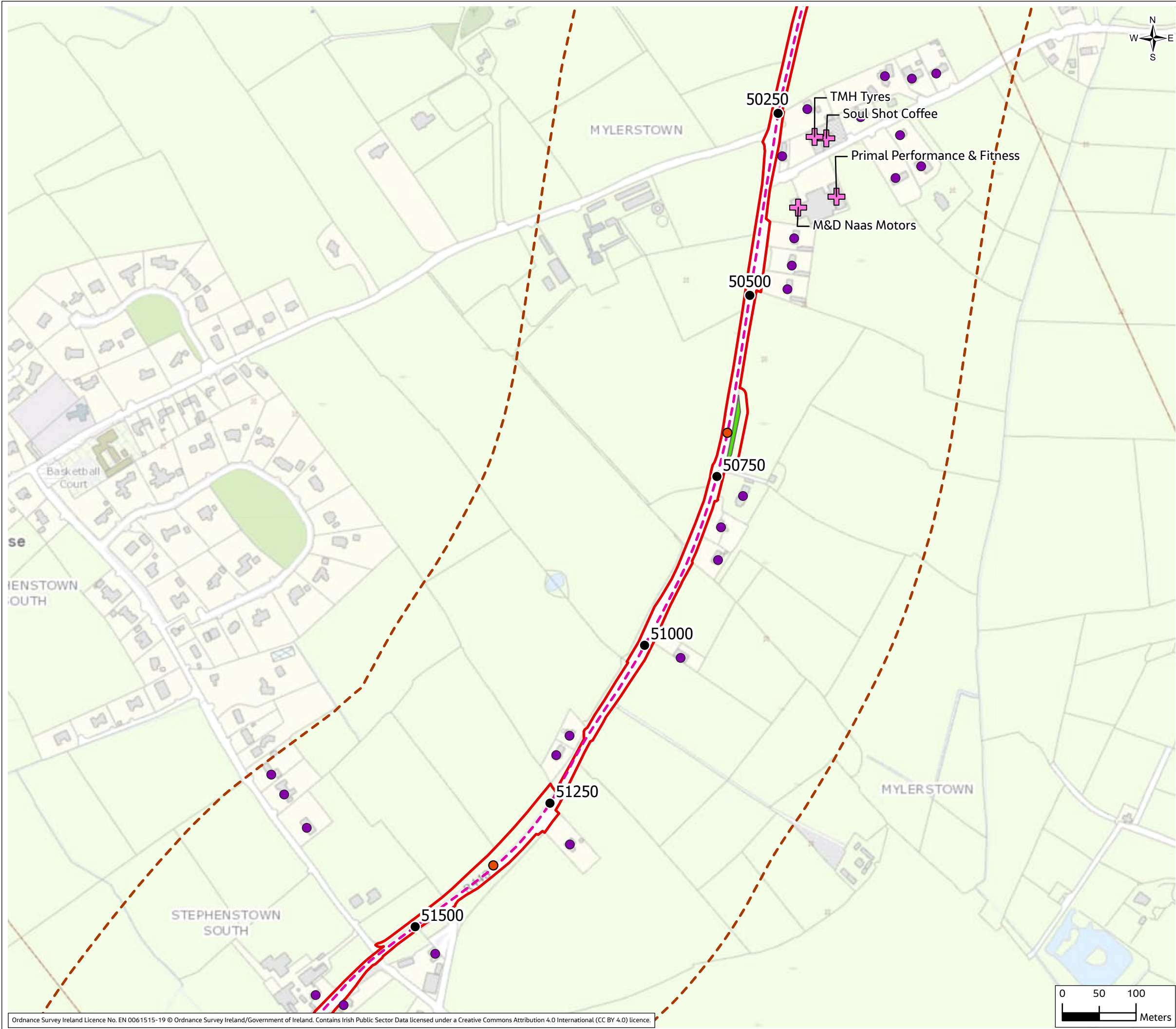
Client No.

CP966

Drawing No.

321084AH-JAC-ZZ-XX-DR-K-3835

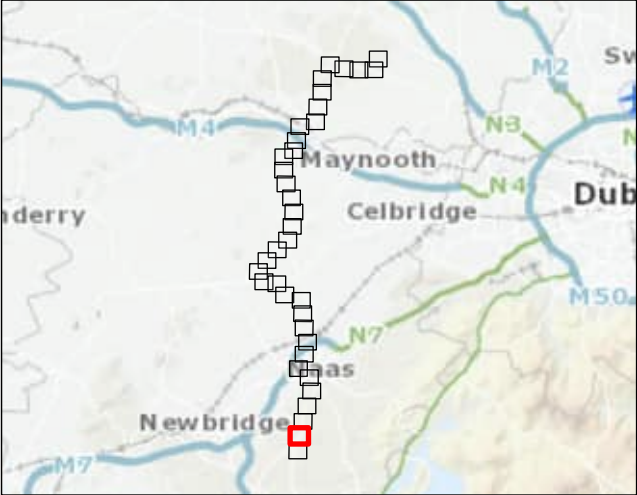
© Copyright 2023 Jacobs Engineering Ireland Limited. The concepts and information contained in this document are the property of Jacobs. Use or copying of this document in whole or in part without the written permission of Jacobs constitutes an infringement of copyright. Limitation: This drawing has been prepared on behalf of, and for the exclusive use of Jacobs' Client, and is subject to, and issued in accordance with, the provisions of the contract between Jacobs and the Client. Jacobs accepts no liability or responsibility whatsoever for, or in respect of, any use of, or reliance upon, this drawing by any third party.



Ordnance Survey Ireland Licence No. EN 0061515-19 © Ordnance Survey Ireland/Government of Ireland. Contains Irish Public Sector Data licensed under a Creative Commons Attribution 4.0 International (CC BY 4.0) licence.



Figure 7.1



Legend

- Proposed Cable Route
- Planning Application Boundary
- Study Area (300 m Buffer)
- Construction Compound
- HDD Compounds
- Passing Bay
- Chainage
- Joint Bay
- Residential Property
- Commercial Property
- Community Property

01	Apr 2023	Final	PM	SJ	FL	FB
Rev.	Date	Purpose of revision	Drawn	Check'd	Rev'd	Appr'd

Client

Jacobs

Merrion House, Merrion Road, Dublin, D04 R2C5, Ireland.
www.jacobs.com

Project

Kildare-Meath Grid Upgrade

Drawing Title

Social Impact Assessment - Residential, Commercial and Community Receptors

Sheet 37 of 38

Drawing Status

Final

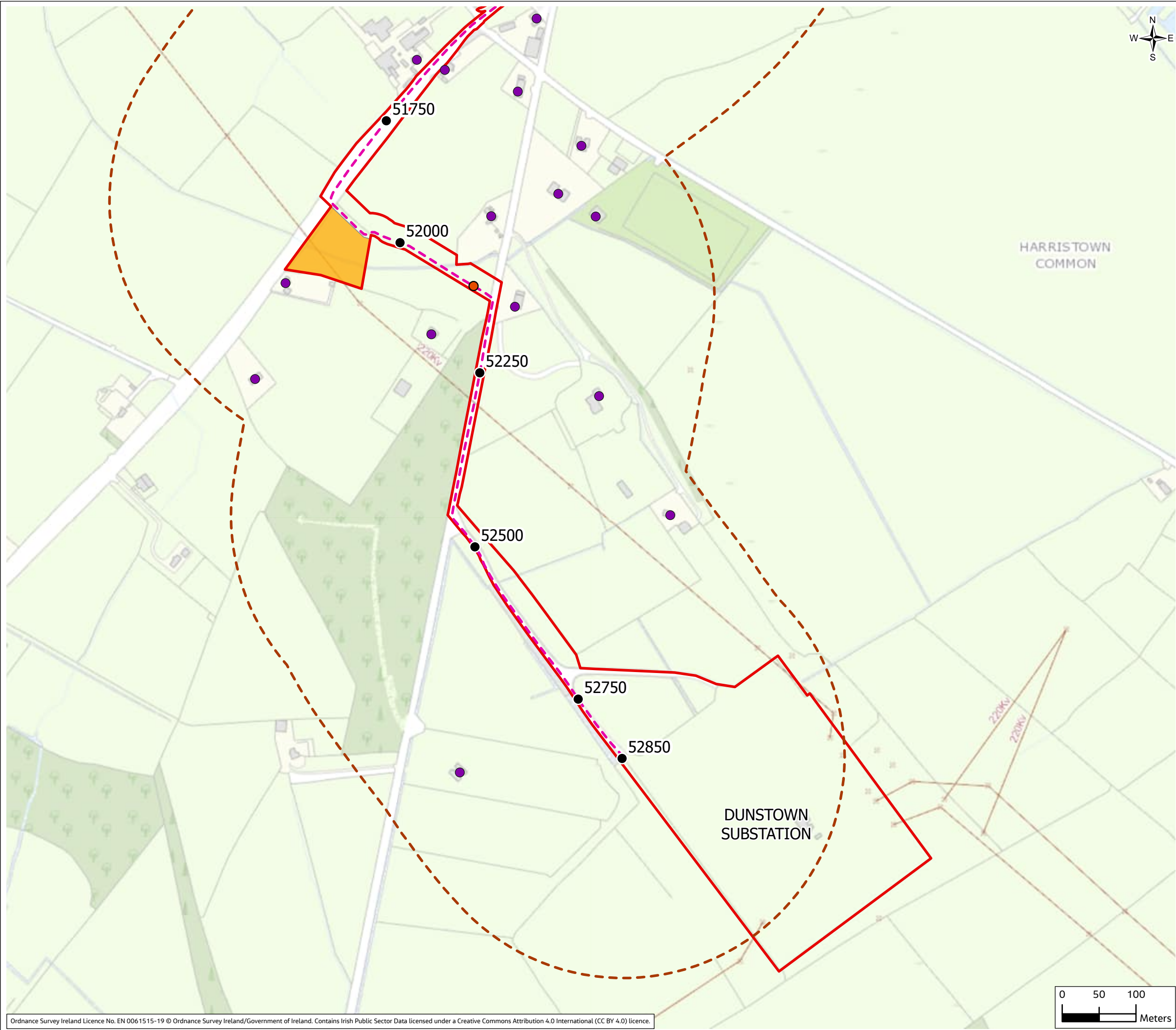
Scale @ A3	1:5,000	DO NOT SCALE
------------	---------	--------------

Jacobs No.	321084AH
------------	----------

Client No.	CP966
------------	-------

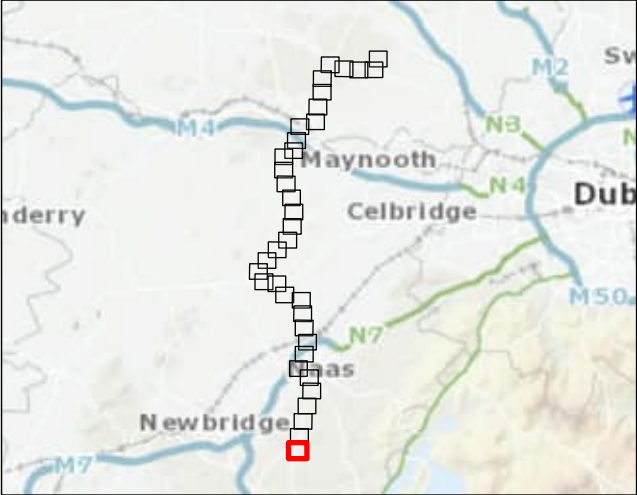
Drawing No.	321084AH-JAC-ZZ-XX-DR-K-3836
-------------	------------------------------

© Copyright 2023 Jacobs Engineering Ireland Limited. The concepts and information contained in this document are the property of Jacobs. Use or copying of this document in whole or in part without the written permission of Jacobs constitutes an infringement of copyright. Limitation: This drawing has been prepared on behalf of, and for the exclusive use of Jacobs' Client, and is subject to, and issued in accordance with, the provisions of the contract between Jacobs and the Client. Jacobs accepts no liability or responsibility whatsoever for, or in respect of, any use of, or reliance upon, this drawing by any third party.



Ordnance Survey Ireland Licence No. EN 0061515-19 © Ordnance Survey Ireland/Government of Ireland. Contains Irish Public Sector Data licensed under a Creative Commons Attribution 4.0 International (CC BY 4.0) licence.

Figure 7.1



Legend

- Proposed Cable Route
- Planning Application Boundary
- Study Area (300 m Buffer)
- Construction Compound
- HDD Compounds
- Passing Bay
- Chainage
- Joint Bay
- Residential Property
- Commercial Property
- Community Property

01	Apr 2023	Final	PM	SJ	FL	FB
Rev.	Date	Purpose of revision	Drawn	Check'd	Rev'd	Appr'd

Client

EirGrid

Jacobs
Merrion House, Merrion Road, Dublin, D04 R2C5, Ireland.
www.jacobs.com

Project

Kildare-Meath Grid Upgrade

Drawing Title

Social Impact Assessment - Residential, Commercial and Community Receptors

Sheet 38 of 38

Drawing Status

Final

Scale @ A3

1:5,000

DO NOT SCALE

Jacobs No.

321084AH

Client No.

CP966

Drawing No.

321084AH-JAC-ZZ-XX-DR-K-3837

© Copyright 2023 Jacobs Engineering Ireland Limited. The concepts and information contained in this document are the property of Jacobs. Use or copying of this document in whole or in part without the written permission of Jacobs constitutes an infringement of copyright. Limitation: This drawing has been prepared on behalf of, and for the exclusive use of Jacobs' Client, and is subject to, and issued in accordance with, the provisions of the contract between Jacobs and the Client. Jacobs accepts no liability or responsibility whatsoever for, or in respect of, any use of, or reliance upon, this drawing by any third party.