

Ordnance Survey Ireland Licence No. EN 0061515-19 © Ordnance Survey Ireland/Government of Ireland. Contains Irish Public Sector Data licensed under a Creative Commons Attribution 4.0 International (CC BY 4.0) licence.

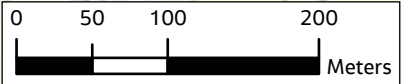
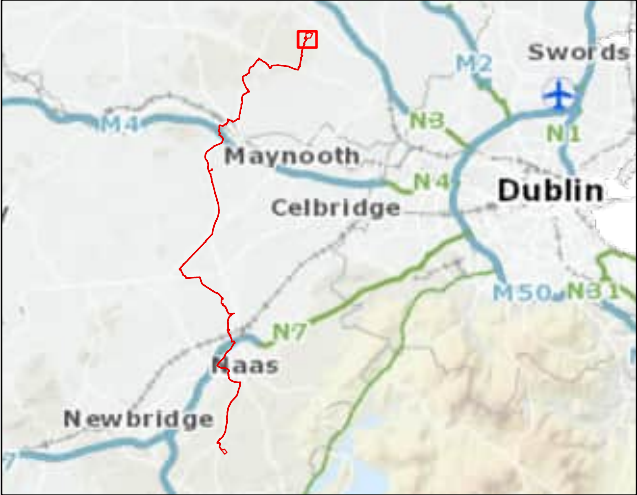


Figure 10.2B



- Legend**
- Proposed Cable Route
  - Planning Application Boundary
  - BC1 - Arable crops
  - BL3 - Buildings and artificial surfaces
  - ▨ GA1 - Improved agricultural grassland
  - ▤ GS1 - Dry calcareous grassland

01	Apr 2023	Final	BP	SJ	FL	FB
Rev.	Date	Purpose of revision	Drawn	Check'd	Rev'd	Appr'd

Client

**EirGrid**

**Jacobs**  
Merrion House, Merrion Road, Dublin, D04 R2C5, Ireland.  
www.jacobs.com

Project

Kildare-Meath Grid Upgrade

Drawing Title

Habitat Maps

Drawing Status

Final

Scale @ A3

1:5,000

DO NOT SCALE

Jacobs No.

321084AH

Client No.

CP966

Drawing No.

321084AH-JAC-ZZ-XX-DR-K-3038

© Copyright 2023 Jacobs Engineering Ireland Limited. The concepts and information contained in this document are the property of Jacobs. Use or copying of this document in whole or in part without the written permission of Jacobs constitutes an infringement of copyright. Limitation: This drawing has been prepared on behalf of, and for the exclusive use of Jacobs' Client, and is subject to, and issued in accordance with, the provisions of the contract between Jacobs and the Client. Jacobs accepts no liability or responsibility whatsoever for, or in respect of, any use of, or reliance upon, this drawing by any third party.



Ordnance Survey Ireland Licence No. EN 0061515-19 © Ordnance Survey Ireland/Government of Ireland. Contains Irish Public Sector Data licensed under a Creative Commons Attribution 4.0 International (CC BY 4.0) licence.

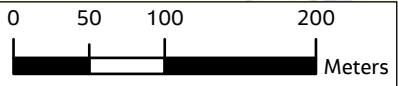
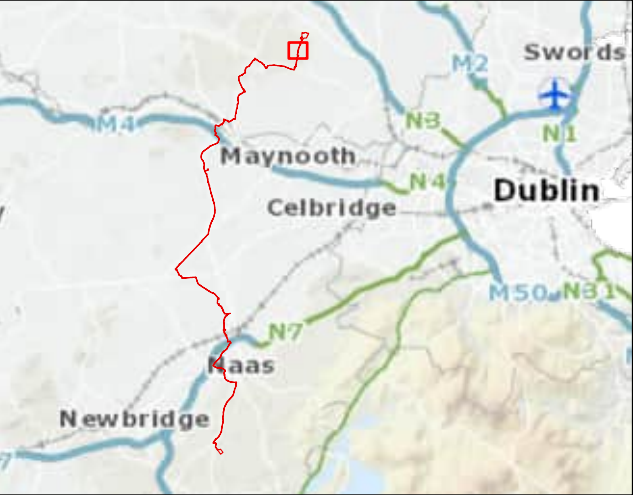


Figure 10.2B



- Legend**
- Proposed Cable Route
  - Planning Application Boundary
  - BC1 - Arable crops
  - GA1 - Improved agricultural grassland
  - GS4 - Wet grassland

01	Apr 2023	Final	BP	SJ	FL	FB
Rev.	Date	Purpose of revision	Drawn	Check'd	Rev'd	Appr'd

Client

**Jacobs**  
Merrion House, Merrion Road, Dublin, D04 R2C5, Ireland.  
www.jacobs.com

Project

Kildare-Meath Grid Upgrade

Drawing Title

Habitat Maps

Drawing Status

Final

Scale @ A3	1:5,000	DO NOT SCALE
------------	---------	--------------

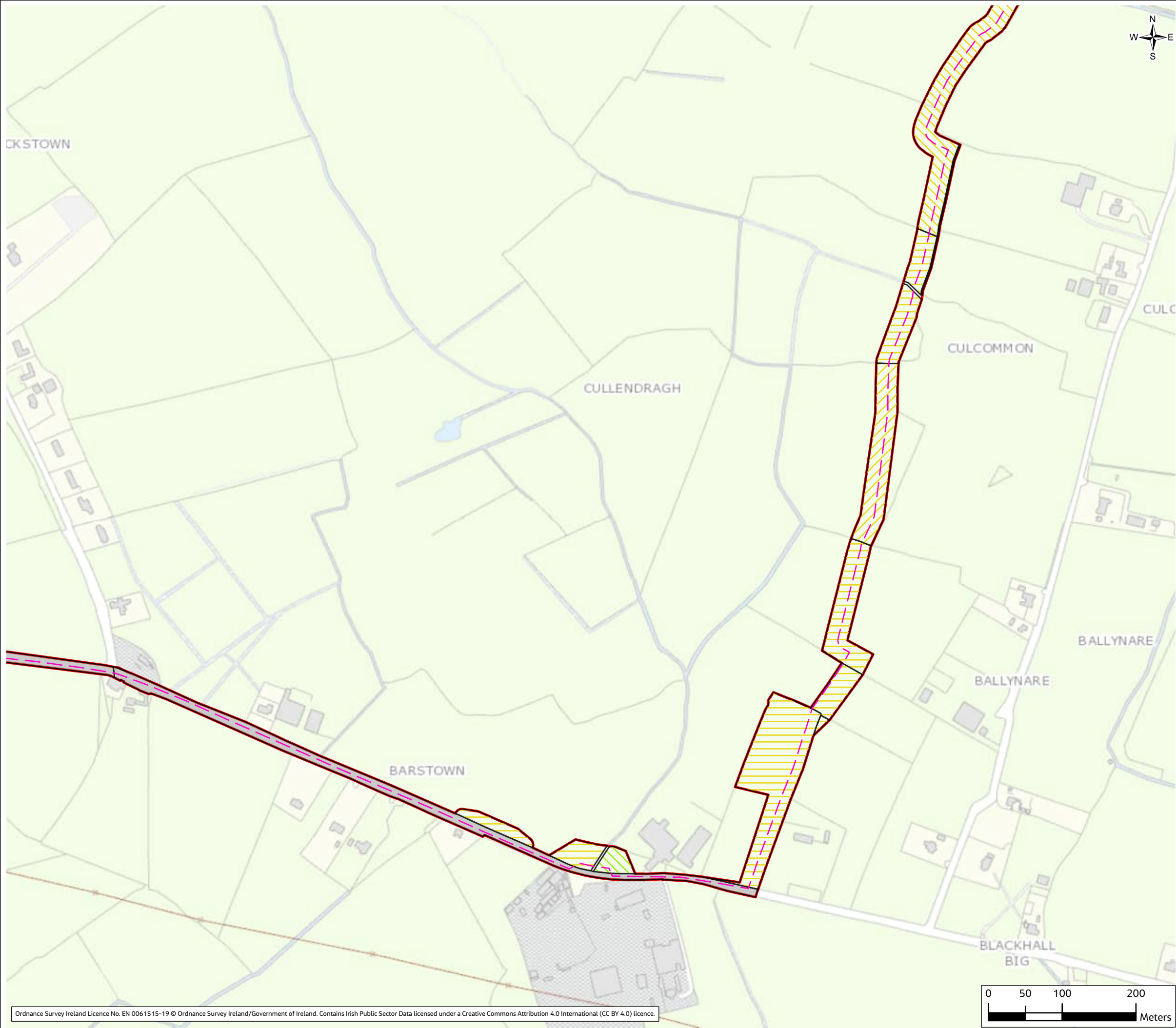
Jacobs No.	321084AH
------------	----------

Client No.	CP966
------------	-------

Drawing No.	321084AH-JAC-ZZ-XX-DR-K-3039
-------------	------------------------------

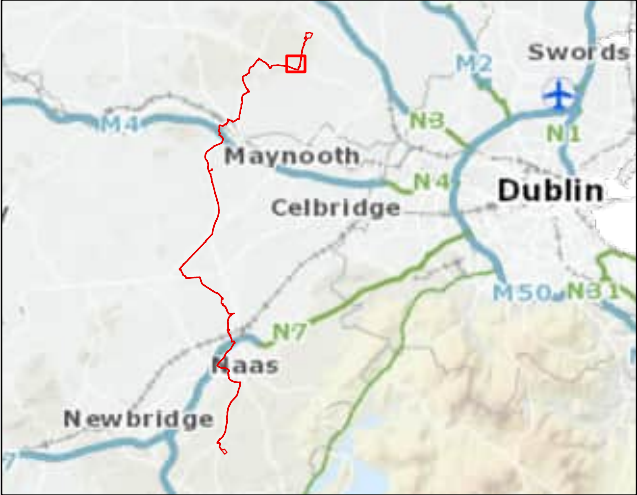
© Copyright 2023 Jacobs Engineering Ireland Limited. The concepts and information contained in this document are the property of Jacobs. Use or copying of this document in whole or in part without the written permission of Jacobs constitutes an infringement of copyright. Limitation: This drawing has been prepared on behalf of, and for the exclusive use of Jacobs' Client, and is subject to, and issued in accordance with, the provisions of the contract between Jacobs and the Client. Jacobs accepts no liability or responsibility whatsoever for, or in respect of, any use of, or reliance upon, this drawing by any third party.





Ordnance Survey Ireland Licence No. EN 0061515-19 © Ordnance Survey Ireland/Government of Ireland. Contains Irish Public Sector Data licensed under a Creative Commons Attribution 4.0 International (CC BY 4.0) licence.

Figure 10.2B



**Legend**

- Proposed Cable Route
- Planning Application Boundary
- BL3 - Buildings and artificial surfaces
- GA1 - Improved agricultural grassland
- GA2 - Amenity grassland (improved)
- GS2 - Dry meadows and grassy verges
- GS4 - Wet grassland
- WS1 - Scrub

01	Apr 2023	Final	BP	SJ	FL	FB
Rev.	Date	Purpose of revision	Drawn	Check'd	Rev'd	Appr'd

Client



**Jacobs**

Merrion House, Merrion Road, Dublin, D04 R2C5, Ireland.  
www.jacobs.com

Project  
Kildare-Meath Grid Upgrade

Drawing Title  
Habitat Maps

Drawing Status  
Final

Scale @ A3  
1:5,000  
DO NOT SCALE

Jacobs No.  
321084AH

Client No.  
CP966

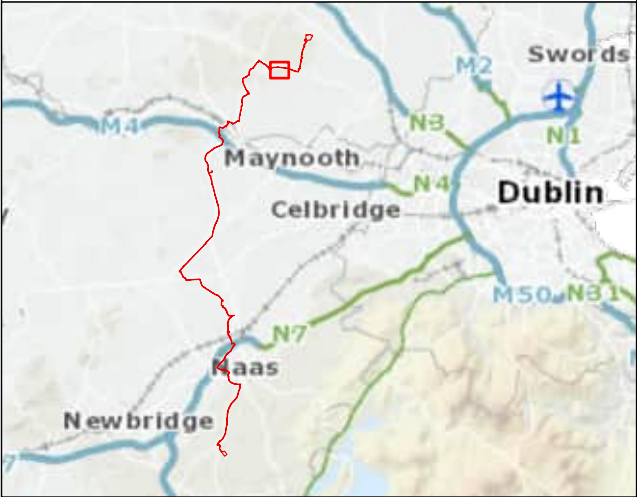
Drawing No.  
321084AH-JAC-ZZ-XX-DR-K-3040

© Copyright 2023 Jacobs Engineering Ireland Limited. The concepts and information contained in this document are the property of Jacobs. Use or copying of this document in whole or in part without the written permission of Jacobs constitutes an infringement of copyright. Limitation: This drawing has been prepared on behalf of, and for the exclusive use of Jacobs' Client, and is subject to, and issued in accordance with, the provisions of the contract between Jacobs and the Client. Jacobs accepts no liability or responsibility whatsoever for, or in respect of, any use of, or reliance upon, this drawing by any third party.





Figure 10.2B



- Legend**
- Proposed Cable Route
  - Planning Application Boundary
  - BC1 - Arable crops
  - BL3 - Buildings and artificial surfaces
  - GA1 - Improved agricultural grassland
  - GA2 - Amenity grassland (improved)
  - GS2 - Dry meadows and grassy verges

01	Apr 2023	Final	BP	SJ	FL	FB
Rev.	Date	Purpose of revision	Drawn	Check'd	Rev'd	Appr'd

Client

**Jacobs**  
Merrion House, Merrion Road, Dublin, D04 R2C5, Ireland.  
www.jacobs.com

Project

Kildare-Meath Grid Upgrade

Drawing Title

Habitat Maps

Drawing Status

Final

Scale @ A3	1:5,000	DO NOT SCALE
------------	---------	--------------

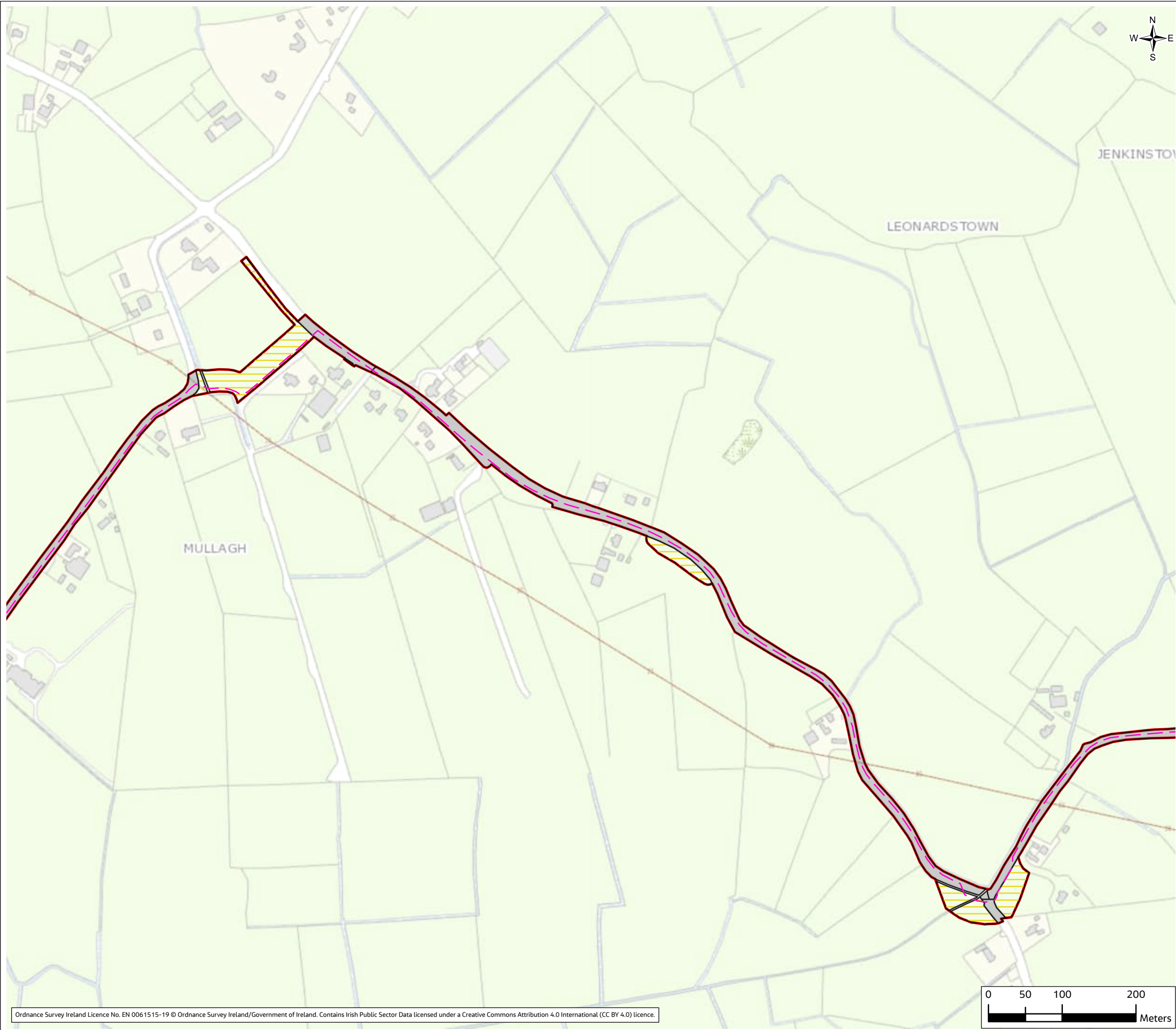
Jacobs No.	321084AH
------------	----------

Client No.	CP966
------------	-------

Drawing No.	321084AH-JAC-ZZ-XX-DR-K-3041
-------------	------------------------------

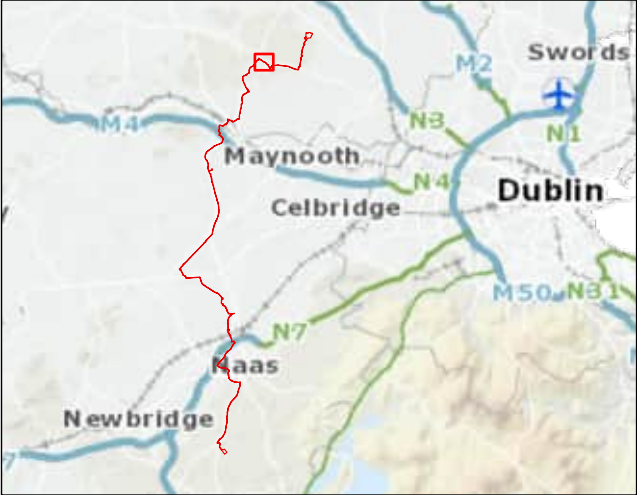
© Copyright 2023 Jacobs Engineering Ireland Limited. The concepts and information contained in this document are the property of Jacobs. Use or copying of this document in whole or in part without the written permission of Jacobs constitutes an infringement of copyright. Limitation: This drawing has been prepared on behalf of, and for the exclusive use of Jacobs' Client, and is subject to, and issued in accordance with, the provisions of the contract between Jacobs and the Client. Jacobs accepts no liability or responsibility whatsoever for, or in respect of, any use of, or reliance upon, this drawing by any third party.





Ordnance Survey Ireland Licence No. EN 0061515-19 © Ordnance Survey Ireland/Government of Ireland. Contains Irish Public Sector Data licensed under a Creative Commons Attribution 4.0 International (CC BY 4.0) licence.

Figure 10.2B



- Legend**
- Proposed Cable Route
  - ▭ Planning Application Boundary
  - ▭ BC1 - Arable crops
  - ▭ BL3 - Buildings and artificial surfaces
  - ▭ GA1 - Improved agricultural grassland
  - ▭ GA2 - Amenity grassland (improved)

01	Apr 2023	Final	BP	SJ	FL	FB
Rev.	Date	Purpose of revision	Drawn	Check'd	Rev'd	Appr'd

Client

**Jacobs**  
Merrion House, Merrion Road, Dublin, D04 R2C5, Ireland.  
www.jacobs.com

Project

Kildare-Meath Grid Upgrade

Drawing Title

Habitat Maps

Drawing Status

Final

Scale @ A3	1:5,000	DO NOT SCALE
------------	---------	--------------

Jacobs No.	321084AH
------------	----------

Client No.	CP966
------------	-------

Drawing No.	321084AH-JAC-ZZ-XX-DR-K-3042
-------------	------------------------------

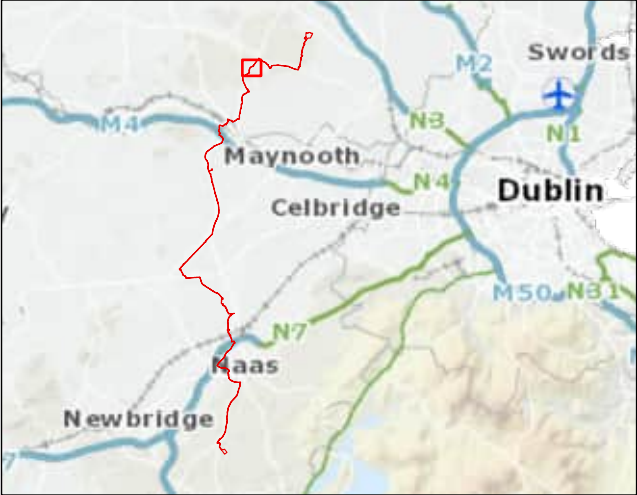
© Copyright 2023 Jacobs Engineering Ireland Limited. The concepts and information contained in this document are the property of Jacobs. Use or copying of this document in whole or in part without the written permission of Jacobs constitutes an infringement of copyright. Limitation: This drawing has been prepared on behalf of, and for the exclusive use of Jacobs' Client, and is subject to, and issued in accordance with, the provisions of the contract between Jacobs and the Client. Jacobs accepts no liability or responsibility whatsoever for, or in respect of, any use of, or reliance upon, this drawing by any third party.





Ordnance Survey Ireland Licence No. EN 0061515-19 © Ordnance Survey Ireland/Government of Ireland. Contains Irish Public Sector Data licensed under a Creative Commons Attribution 4.0 International (CC BY 4.0) licence.

Figure 10.2B



- Legend**
- Proposed Cable Route
  - Planning Application Boundary
  - BL3 - Buildings and artificial surfaces
  - ▨ GA1 - Improved agricultural grassland
  - ▤ WD1 - (Mixed) broadleaved woodland

01	Apr 2023	Final	BP	SJ	FL	FB
Rev.	Date	Purpose of revision	Drawn	Check'd	Rev'd	Appr'd

Client

**Jacobs**  
Merrion House, Merrion Road, Dublin, D04 R2C5, Ireland.  
www.jacobs.com

Project

Kildare-Meath Grid Upgrade

Drawing Title

Habitat Maps

Drawing Status

Final

Scale @ A3	1:5,000	DO NOT SCALE
------------	---------	--------------

Jacobs No.	321084AH
------------	----------

Client No.	CP966
------------	-------

Drawing No.	321084AH-JAC-ZZ-XX-DR-K-3043
-------------	------------------------------

© Copyright 2023 Jacobs Engineering Ireland Limited. The concepts and information contained in this document are the property of Jacobs. Use or copying of this document in whole or in part without the written permission of Jacobs constitutes an infringement of copyright. Limitation: This drawing has been prepared on behalf of, and for the exclusive use of Jacobs' Client, and is subject to, and issued in accordance with, the provisions of the contract between Jacobs and the Client. Jacobs accepts no liability or responsibility whatsoever for, or in respect of, any use of, or reliance upon, this drawing by any third party.



Ordnance Survey Ireland Licence No. EN 0061515-19 © Ordnance Survey Ireland/Government of Ireland. Contains Irish Public Sector Data licensed under a Creative Commons Attribution 4.0 International (CC BY 4.0) licence.

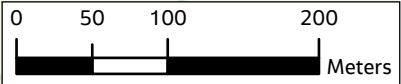
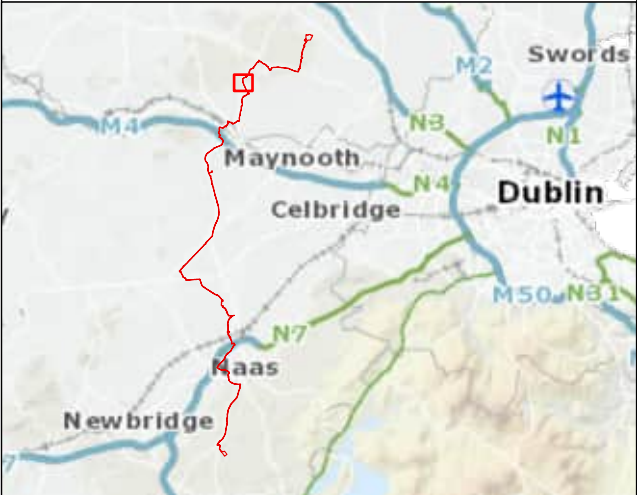


Figure 10.2B



- Legend**
- Proposed Cable Route
  - Planning Application Boundary
  - BC1 - Arable crops
  - BL3 - Buildings and artificial surfaces
  - ▨ GA1 - Improved agricultural grassland
  - ▨ WD1 - (Mixed) broadleaved woodland

01	Apr 2023	Final	BP	SJ	FL	FB
Rev.	Date	Purpose of revision	Drawn	Check'd	Rev'd	Appr'd

Client

**Jacobs**  
Merrion House, Merrion Road, Dublin, D04 R2C5, Ireland.  
www.jacobs.com

Project

Kildare-Meath Grid Upgrade

Drawing Title

Habitat Maps

Drawing Status

Final

Scale @ A3

1:5,000

DO NOT SCALE

Jacobs No.

321084AH

Client No.

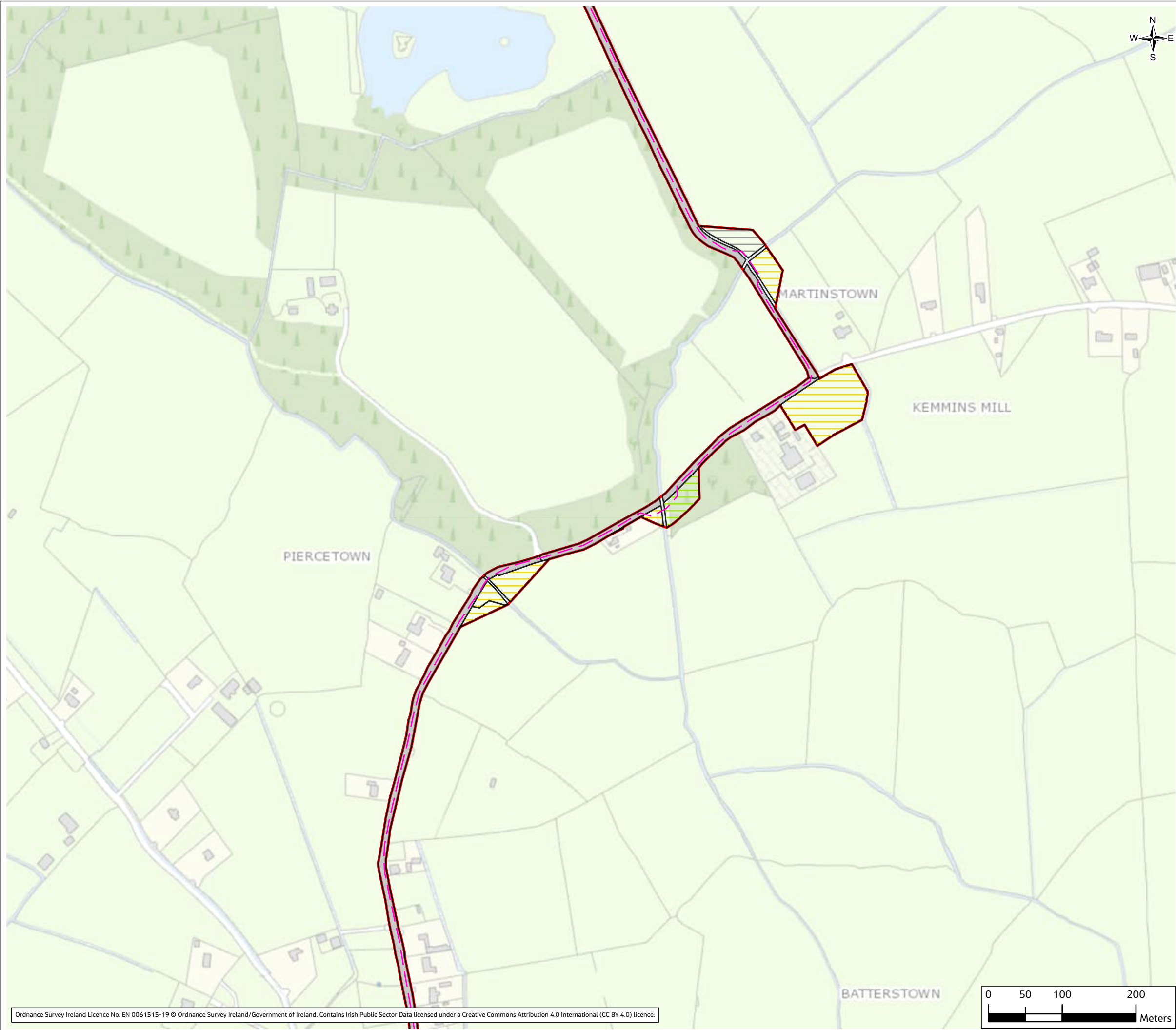
CP966

Drawing No.

321084AH-JAC-ZZ-XX-DR-K-3044

© Copyright 2023 Jacobs Engineering Ireland Limited. The concepts and information contained in this document are the property of Jacobs. Use or copying of this document in whole or in part without the written permission of Jacobs constitutes an infringement of copyright. Limitation: This drawing has been prepared on behalf of, and for the exclusive use of Jacobs' Client, and is subject to, and issued in accordance with, the provisions of the contract between Jacobs and the Client. Jacobs accepts no liability or responsibility whatsoever for, or in respect of, any use of, or reliance upon, this drawing by any third party.





Ordnance Survey Ireland Licence No. EN 0061515-19 © Ordnance Survey Ireland/Government of Ireland. Contains Irish Public Sector Data licensed under a Creative Commons Attribution 4.0 International (CC BY 4.0) licence.

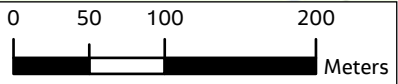
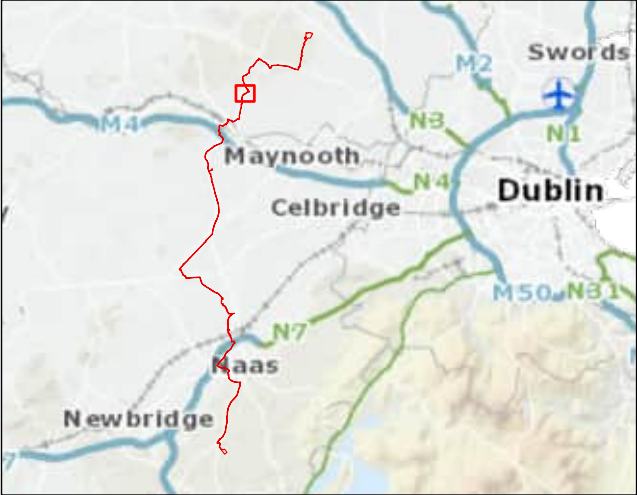


Figure 10.2B



- Legend**
- Proposed Cable Route
  - Planning Application Boundary
  - BC1 - Arable crops
  - BL3 - Buildings and artificial surfaces
  - GA1 - Improved agricultural grassland
  - GA2 - Amenity grassland (improved)
  - WD1 - (Mixed) broadleaved woodland

01	Apr 2023	Final	BP	SJ	FL	FB
Rev.	Date	Purpose of revision	Drawn	Check'd	Rev'd	Appr'd

Client

Jacobs

Merrion House, Merrion Road, Dublin, D04 R2C5, Ireland.  
www.jacobs.com

Project

Kildare-Meath Grid Upgrade

Drawing Title

Habitat Maps

Drawing Status

Final

Scale @ A3	1:5,000	DO NOT SCALE
------------	---------	--------------

Jacobs No.	321084AH
------------	----------

Client No.	CP966
------------	-------

Drawing No.	321084AH-JAC-ZZ-XX-DR-K-3045
-------------	------------------------------

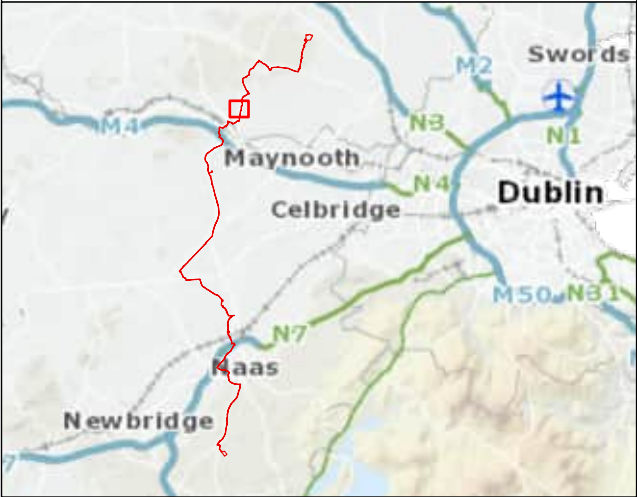
© Copyright 2023 Jacobs Engineering Ireland Limited. The concepts and information contained in this document are the property of Jacobs. Use or copying of this document in whole or in part without the written permission of Jacobs constitutes an infringement of copyright. Limitation: This drawing has been prepared on behalf of, and for the exclusive use of Jacobs' Client, and is subject to, and issued in accordance with, the provisions of the contract between Jacobs and the Client. Jacobs accepts no liability or responsibility whatsoever for, or in respect of, any use of, or reliance upon, this drawing by any third party.





Ordnance Survey Ireland Licence No. EN 0061515-19 © Ordnance Survey Ireland/Government of Ireland. Contains Irish Public Sector Data licensed under a Creative Commons Attribution 4.0 International (CC BY 4.0) licence.

Figure 10.2B



- Legend**
- Proposed Cable Route
  - Planning Application Boundary
  - BC1 - Arable crops
  - BL3 - Buildings and artificial surfaces
  - GA1 - Improved agricultural grassland
  - GA2 - Amenity grassland (improved)

01	Apr 2023	Final	BP	SJ	FL	FB
Rev.	Date	Purpose of revision	Drawn	Check'd	Rev'd	Appr'd

Client

**EirGrid**

**Jacobs**

Merrion House, Merrion Road, Dublin, D04 R2C5, Ireland.  
www.jacobs.com

Project

Kildare-Meath Grid Upgrade

Drawing Title

Habitat Maps

Drawing Status

Final

Scale @ A3

1:5,000

DO NOT SCALE

Jacobs No.

321084AH

Client No.

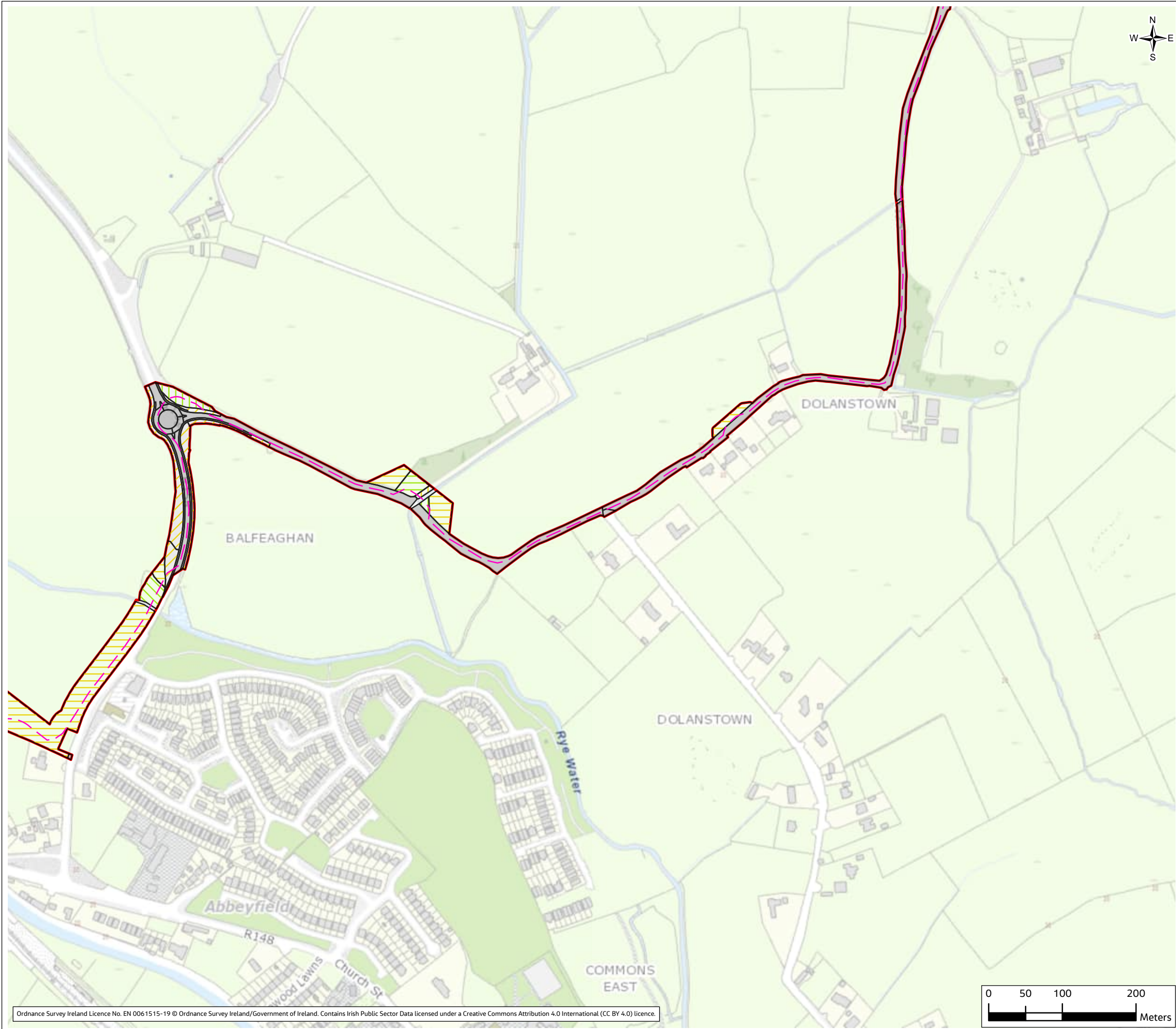
CP966

Drawing No.

321084AH-JAC-ZZ-XX-DR-K-3046

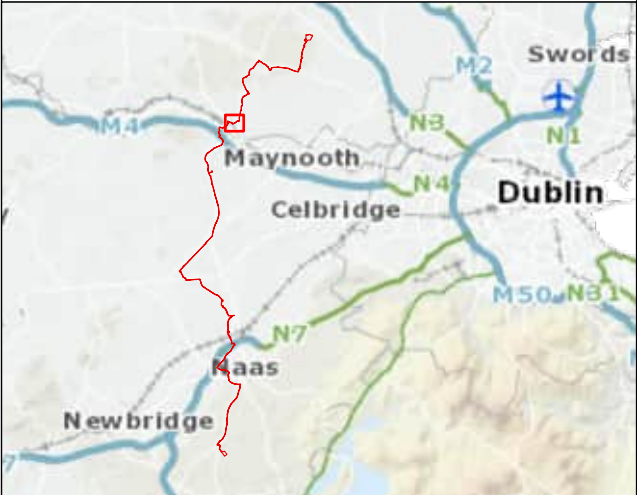
© Copyright 2023 Jacobs Engineering Ireland Limited. The concepts and information contained in this document are the property of Jacobs. Use or copying of this document in whole or in part without the written permission of Jacobs constitutes an infringement of copyright. Limitation: This drawing has been prepared on behalf of, and for the exclusive use of Jacobs' Client, and is subject to, and issued in accordance with, the provisions of the contract between Jacobs and the Client. Jacobs accepts no liability or responsibility whatsoever for, or in respect of, any use of, or reliance upon, this drawing by any third party.





Ordnance Survey Ireland Licence No. EN 0061515-19 © Ordnance Survey Ireland/Government of Ireland. Contains Irish Public Sector Data licensed under a Creative Commons Attribution 4.0 International (CC BY 4.0) licence.

Figure 10.2B



- Legend**
- Proposed Cable Route
  - Planning Application Boundary
  - BL3 - Buildings and artificial surfaces
  - GA1 - Improved agricultural grassland
  - GA2 - Amenity grassland (improved)
  - GS2 - Dry meadows and grassy verges
  - WD1 - (Mixed) broadleaved woodland
  - WD2 - Mixed broadleaved/conifer woodland
  - WS1 - Scrub

01	Apr 2023	Final	BP	SJ	FL	FB
Rev.	Date	Purpose of revision	Drawn	Check'd	Rev'd	Appr'd

Client

Jacobs

Merrion House, Merrion Road, Dublin, D04 R2C5, Ireland.  
www.jacobs.com

Project

Kildare-Meath Grid Upgrade

Drawing Title

Habitat Maps

Drawing Status

Final

Scale @ A3

1:5,000

DO NOT SCALE

Jacobs No.

321084AH

Client No.

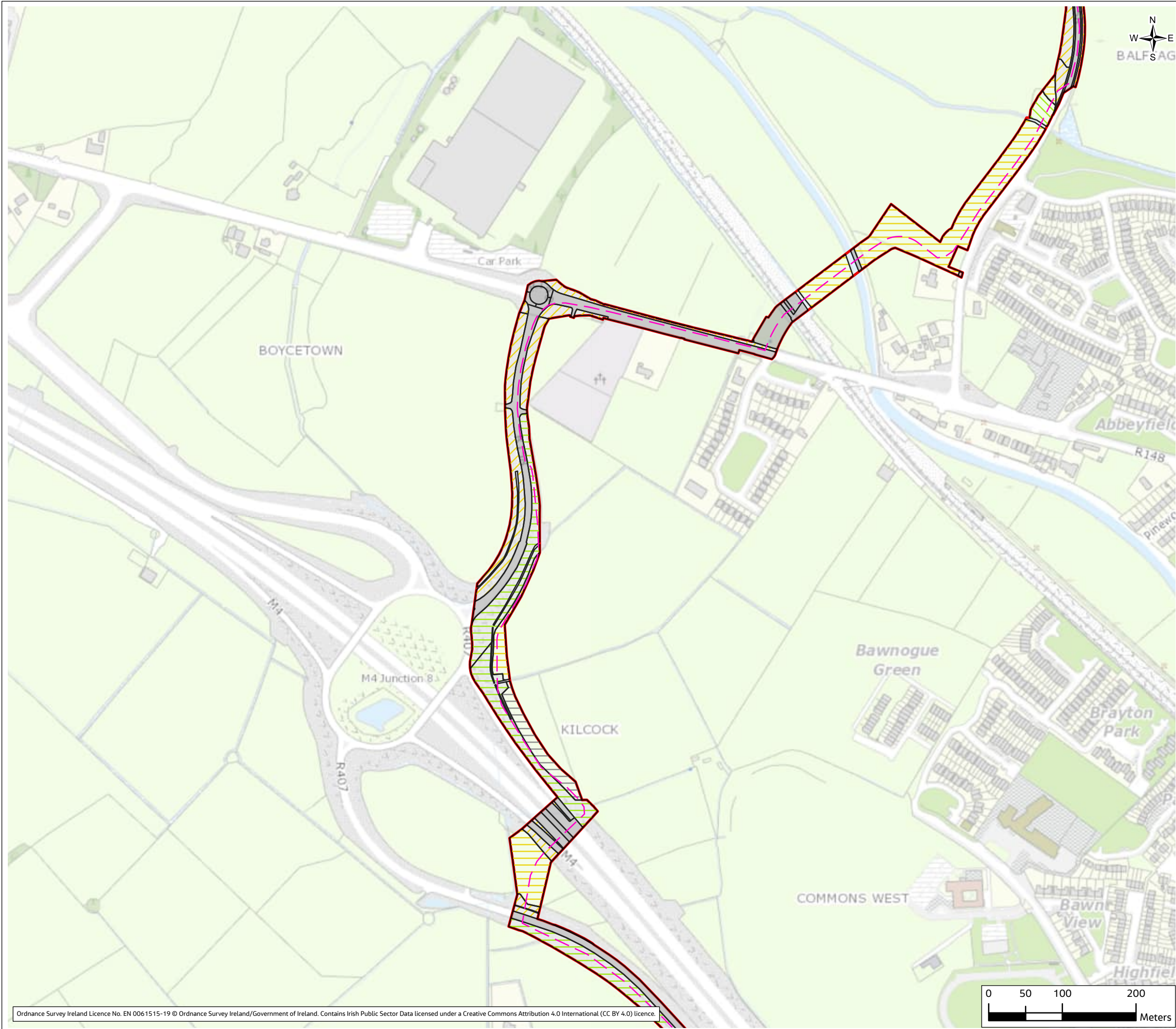
CP966

Drawing No.

321084AH-JAC-ZZ-XX-DR-K-3047

© Copyright 2023 Jacobs Engineering Ireland Limited. The concepts and information contained in this document are the property of Jacobs. Use or copying of this document in whole or in part without the written permission of Jacobs constitutes an infringement of copyright. Limitation: This drawing has been prepared on behalf of, and for the exclusive use of Jacobs' Client, and is subject to, and issued in accordance with, the provisions of the contract between Jacobs and the Client. Jacobs accepts no liability or responsibility whatsoever for, or in respect of, any use of, or reliance upon, this drawing by any third party.





Ordnance Survey Ireland Licence No. EN 0061515-19 © Ordnance Survey Ireland/Government of Ireland. Contains Irish Public Sector Data licensed under a Creative Commons Attribution 4.0 International (CC BY 4.0) licence.

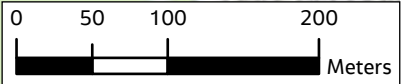
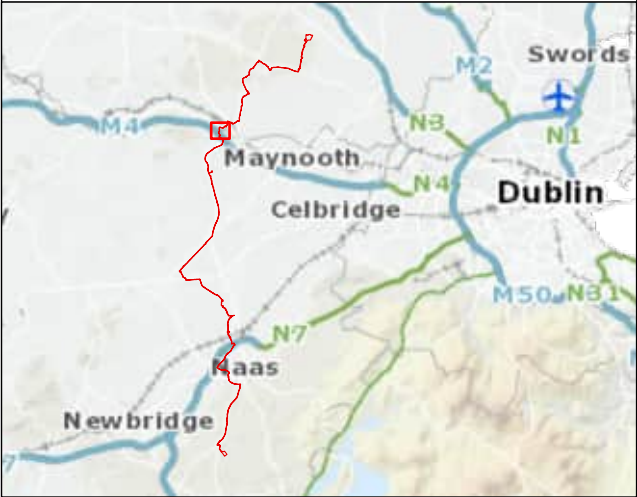


Figure 10.2B



- Legend**
- Proposed Cable Route
  - Planning Application Boundary
  - BC1 - Arable crops
  - BL3 - Buildings and artificial surfaces
  - GA1 - Improved agricultural grassland
  - GS2 - Dry meadows and grassy verges
  - WD1 - (Mixed) broadleaved woodland
  - WS1 - Scrub

01	Apr 2023	Final	BP	SJ	FL	FB
Rev.	Date	Purpose of revision	Drawn	Check'd	Rev'd	Appr'd

Client

**Jacobs**  
Merrion House, Merrion Road, Dublin, D04 R2C5, Ireland.  
www.jacobs.com

Project

Kildare-Meath Grid Upgrade

Drawing Title

Habitat Maps

Drawing Status

Final

Scale @ A3

1:5,000

DO NOT SCALE

Jacobs No.

321084AH

Client No.

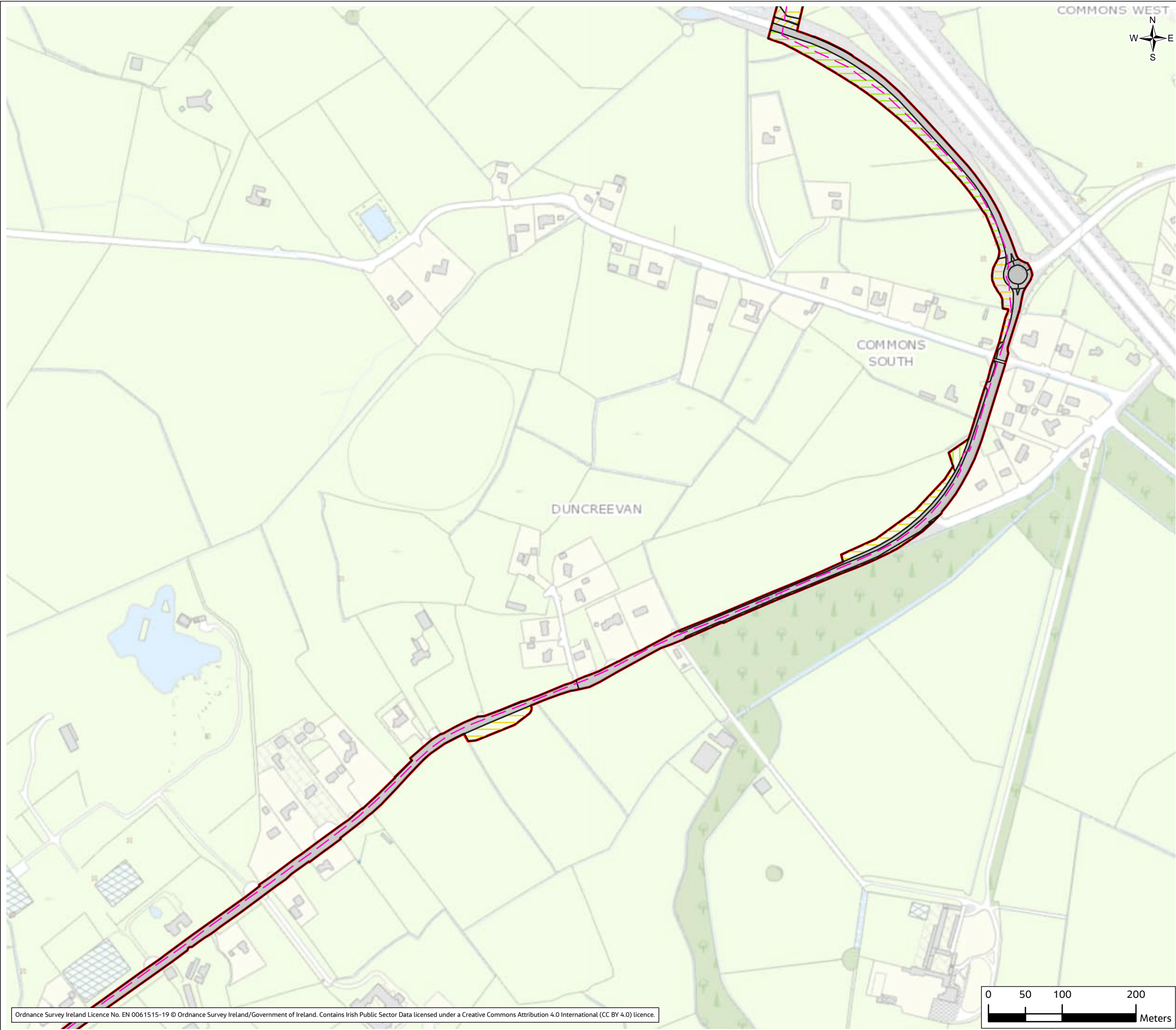
CP966

Drawing No.

321084AH-JAC-ZZ-XX-DR-K-3048

© Copyright 2023 Jacobs Engineering Ireland Limited. The concepts and information contained in this document are the property of Jacobs. Use or copying of this document in whole or in part without the written permission of Jacobs constitutes an infringement of copyright. Limitation: This drawing has been prepared on behalf of, and for the exclusive use of Jacobs' Client, and is subject to, and issued in accordance with, the provisions of the contract between Jacobs and the Client. Jacobs accepts no liability or responsibility whatsoever for, or in respect of, any use of, or reliance upon, this drawing by any third party.





Ordnance Survey Ireland Licence No. EN 0061515-19 © Ordnance Survey Ireland/Government of Ireland. Contains Irish Public Sector Data licensed under a Creative Commons Attribution 4.0 International (CC BY 4.0) licence.

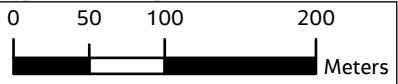
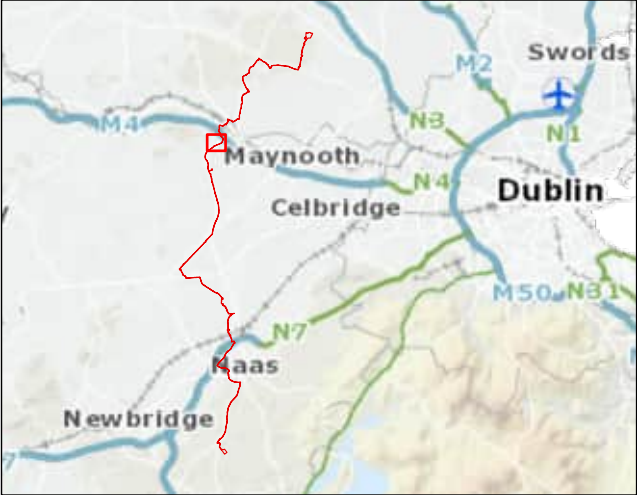


Figure 10.2B



- Legend**
- Proposed Cable Route
  - Planning Application Boundary
  - BL3 - Buildings and artificial surfaces
  - GA1 - Improved agricultural grassland
  - GA2 - Amenity grassland (improved)
  - GS2 - Dry meadows and grassy verges
  - WD1 - (Mixed) broadleaved woodland
  - WD2 - Mixed broadleaved/conifer woodland

01	Apr 2023	Final	BP	SJ	FL	FB
Rev.	Date	Purpose of revision	Drawn	Check'd	Rev'd	Appr'd

Client

Jacobs

Merrion House, Merrion Road, Dublin, D04 R2C5, Ireland.  
www.jacobs.com

Project

Kildare-Meath Grid Upgrade

Drawing Title

Habitat Maps

Drawing Status

Final

Scale @ A3

1:5,000

DO NOT SCALE

Jacobs No.

321084AH

Client No.

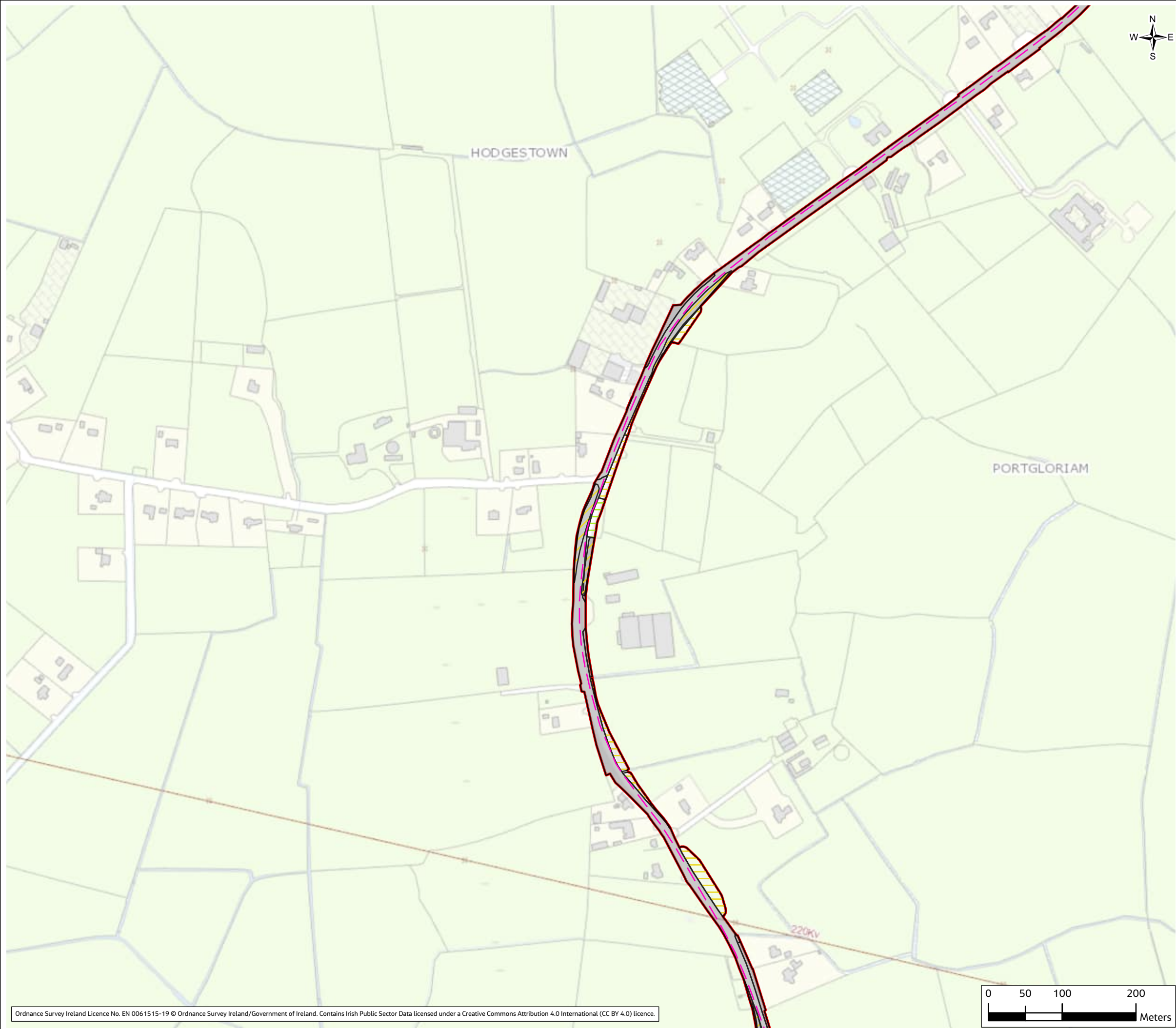
CP966

Drawing No.

321084AH-JAC-ZZ-XX-DR-K-3049

© Copyright 2023 Jacobs Engineering Ireland Limited. The concepts and information contained in this document are the property of Jacobs. Use or copying of this document in whole or in part without the written permission of Jacobs constitutes an infringement of copyright. Limitation: This drawing has been prepared on behalf of, and for the exclusive use of Jacobs' Client, and is subject to, and issued in accordance with, the provisions of the contract between Jacobs and the Client. Jacobs accepts no liability or responsibility whatsoever for, or in respect of, any use of, or reliance upon, this drawing by any third party.





Ordnance Survey Ireland Licence No. EN 0061515-19 © Ordnance Survey Ireland/Government of Ireland. Contains Irish Public Sector Data licensed under a Creative Commons Attribution 4.0 International (CC BY 4.0) licence.

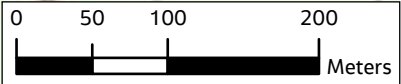
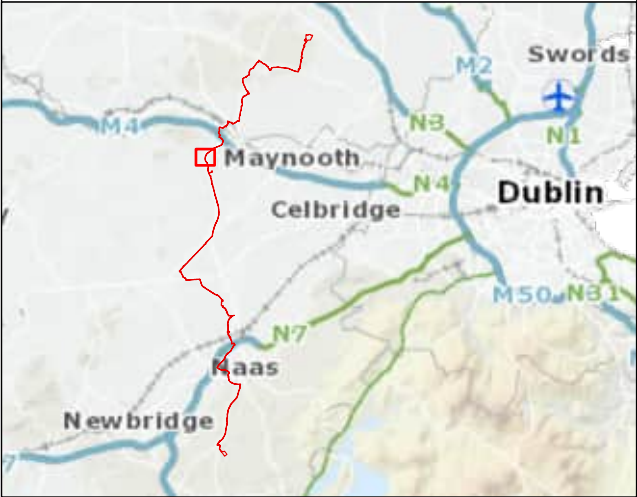


Figure 10.2B



- Legend**
- Proposed Cable Route
  - Planning Application Boundary
  - BC1 - Arable crops
  - BL3 - Buildings and artificial surfaces
  - GA1 - Improved agricultural grassland
  - GA2 - Amenity grassland (improved)
  - GS2 - Dry meadows and grassy verges
  - WD1 - (Mixed) broadleaved woodland

01	Apr 2023	Final	BP	SJ	FL	FB
Rev.	Date	Purpose of revision	Drawn	Check'd	Rev'd	Appr'd



Project

Kildare-Meath Grid Upgrade

Drawing Title

Habitat Maps

Drawing Status

Final

Scale @ A3

1:5,000

DO NOT SCALE

Jacobs No.

321084AH

Client No.

CP966

Drawing No.

321084AH-JAC-ZZ-XX-DR-K-3050

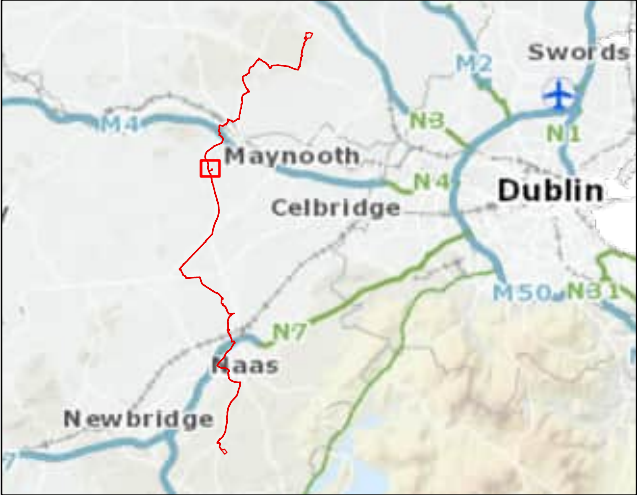
© Copyright 2023 Jacobs Engineering Ireland Limited. The concepts and information contained in this document are the property of Jacobs. Use or copying of this document in whole or in part without the written permission of Jacobs constitutes an infringement of copyright. Limitation: This drawing has been prepared on behalf of, and for the exclusive use of Jacobs' Client, and is subject to, and issued in accordance with, the provisions of the contract between Jacobs and the Client. Jacobs accepts no liability or responsibility whatsoever for, or in respect of, any use of, or reliance upon, this drawing by any third party.





Ordnance Survey Ireland Licence No. EN 0061515-19 © Ordnance Survey Ireland/Government of Ireland. Contains Irish Public Sector Data licensed under a Creative Commons Attribution 4.0 International (CC BY 4.0) licence.

Figure 10.2B



- Legend**
- Proposed Cable Route
  - Planning Application Boundary
  - BC1 - Arable crops
  - BL3 - Buildings and artificial surfaces
  - GA1 - Improved agricultural grassland
  - GA2 - Amenity grassland (improved)
  - GS2 - Dry meadows and grassy verges

01	Apr 2023	Final	BP	SJ	FL	FB
Rev.	Date	Purpose of revision	Drawn	Check'd	Rev'd	Appr'd

Client

**Jacobs**  
Merrion House, Merrion Road, Dublin, D04 R2C5, Ireland.  
www.jacobs.com

Project

Kildare-Meath Grid Upgrade

Drawing Title

Habitat Maps

Drawing Status

Final

Scale @ A3

1:5,000

DO NOT SCALE

Jacobs No.

321084AH

Client No.

CP966

Drawing No.

321084AH-JAC-ZZ-XX-DR-K-3051

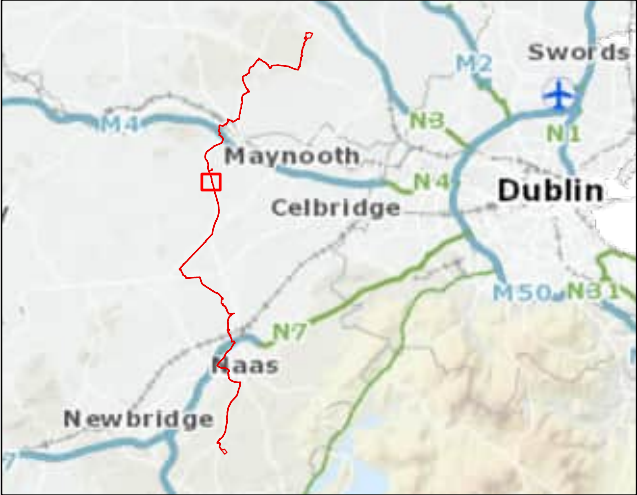
© Copyright 2023 Jacobs Engineering Ireland Limited. The concepts and information contained in this document are the property of Jacobs. Use or copying of this document in whole or in part without the written permission of Jacobs constitutes an infringement of copyright. Limitation: This drawing has been prepared on behalf of, and for the exclusive use of Jacobs' Client, and is subject to, and issued in accordance with, the provisions of the contract between Jacobs and the Client. Jacobs accepts no liability or responsibility whatsoever for, or in respect of, any use of, or reliance upon, this drawing by any third party.





Ordnance Survey Ireland Licence No. EN 0061515-19 © Ordnance Survey Ireland/Government of Ireland. Contains Irish Public Sector Data licensed under a Creative Commons Attribution 4.0 International (CC BY 4.0) licence.

Figure 10.2B



- Legend**
- Proposed Cable Route
  - Planning Application Boundary
  - BC1 - Arable crops
  - BL3 - Buildings and artificial surfaces
  - GA1 - Improved agricultural grassland

01	Apr 2023	Final	BP	SJ	FL	FB
Rev.	Date	Purpose of revision	Drawn	Check'd	Rev'd	Appr'd

Client

**Jacobs**  
Merrion House, Merrion Road, Dublin, D04 R2C5, Ireland.  
www.jacobs.com

Project

Kildare-Meath Grid Upgrade

Drawing Title

Habitat Maps

Drawing Status

Final

Scale @ A3	1:5,000	DO NOT SCALE
------------	---------	--------------

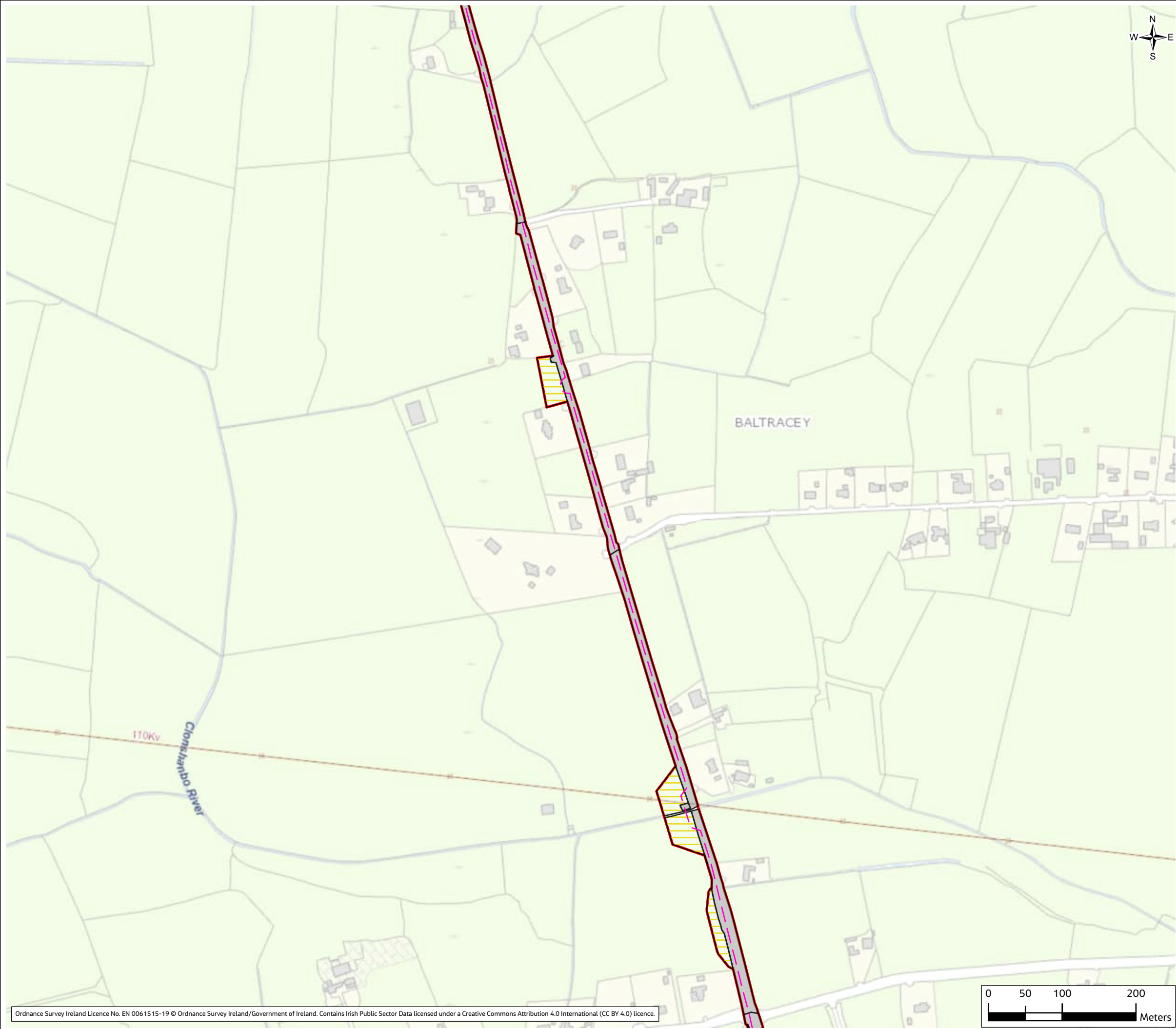
Jacobs No.	321084AH
------------	----------

Client No.	CP966
------------	-------

Drawing No.	321084AH-JAC-ZZ-XX-DR-K-3052
-------------	------------------------------

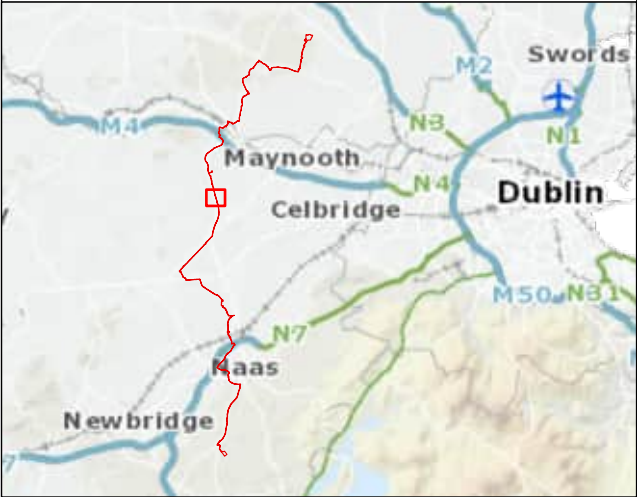
© Copyright 2023 Jacobs Engineering Ireland Limited. The concepts and information contained in this document are the property of Jacobs. Use or copying of this document in whole or in part without the written permission of Jacobs constitutes an infringement of copyright. Limitation: This drawing has been prepared on behalf of, and for the exclusive use of Jacobs' Client, and is subject to, and issued in accordance with, the provisions of the contract between Jacobs and the Client. Jacobs accepts no liability or responsibility whatsoever for, or in respect of, any use of, or reliance upon, this drawing by any third party.





Ordnance Survey Ireland Licence No. EN 0061515-19 © Ordnance Survey Ireland/Government of Ireland. Contains Irish Public Sector Data licensed under a Creative Commons Attribution 4.0 International (CC BY 4.0) licence.

Figure 10.2B



- Legend**
- Proposed Cable Route
  - Planning Application Boundary
  - BL3 - Buildings and artificial surfaces
  - ▨ GA1 - Improved agricultural grassland
  - ▨ GS2 - Dry meadows and grassy verges

01	Apr 2023	Final	BP	SJ	FL	FB
Rev.	Date	Purpose of revision	Drawn	Check'd	Rev'd	Appr'd

Client

**Jacobs**  
Merrion House, Merrion Road, Dublin, D04 R2C5, Ireland.  
www.jacobs.com

Project

Kildare-Meath Grid Upgrade

Drawing Title

Habitat Maps

Drawing Status

Final

Scale @ A3	1:5,000	DO NOT SCALE
Jacobs No.	321084AH	
Client No.	CP966	

Drawing No.

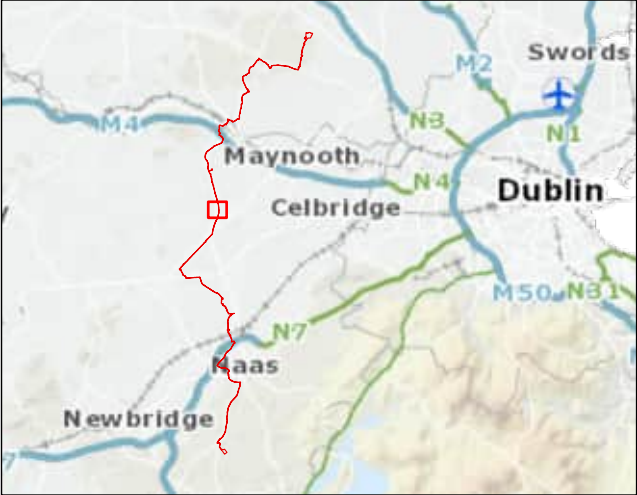
321084AH-JAC-ZZ-XX-DR-K-3053

© Copyright 2023 Jacobs Engineering Ireland Limited. The concepts and information contained in this document are the property of Jacobs. Use or copying of this document in whole or in part without the written permission of Jacobs constitutes an infringement of copyright. Limitation: This drawing has been prepared on behalf of, and for the exclusive use of Jacobs' Client, and is subject to, and issued in accordance with, the provisions of the contract between Jacobs and the Client. Jacobs accepts no liability or responsibility whatsoever for, or in respect of, any use of, or reliance upon, this drawing by any third party.





Figure 10.2B



- Legend**
- Proposed Cable Route
  - Planning Application Boundary
  - BL3 - Buildings and artificial surfaces
  - ▨ GA1 - Improved agricultural grassland
  - ▧ GS2 - Dry meadows and grassy verges
  - ▩ WD5 - Scattered trees and parkland

01	Apr 2023	Final	BP	SJ	FL	FB
Rev.	Date	Purpose of revision	Drawn	Check'd	Rev'd	Appr'd

Client

**Jacobs**  
Merrion House, Merrion Road, Dublin, D04 R2C5, Ireland.  
www.jacobs.com

Project

Kildare-Meath Grid Upgrade

Drawing Title

Habitat Maps

Drawing Status

Final

Scale @ A3	1:5,000	DO NOT SCALE
------------	---------	--------------

Jacobs No.	321084AH
------------	----------

Client No.	CP966
------------	-------

Drawing No.	321084AH-JAC-ZZ-XX-DR-K-3054
-------------	------------------------------

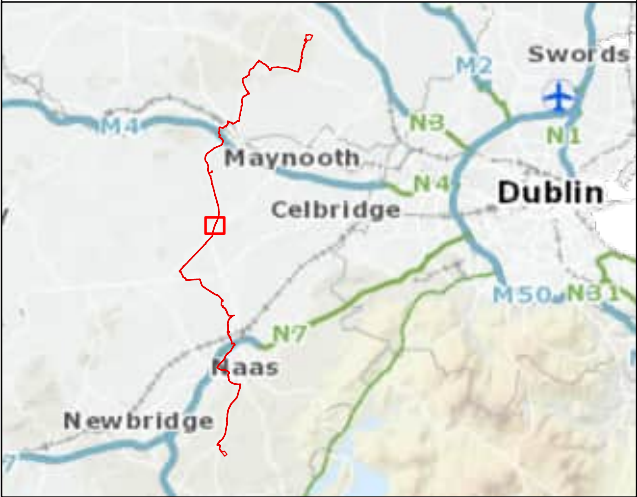
© Copyright 2023 Jacobs Engineering Ireland Limited. The concepts and information contained in this document are the property of Jacobs. Use or copying of this document in whole or in part without the written permission of Jacobs constitutes an infringement of copyright. Limitation: This drawing has been prepared on behalf of, and for the exclusive use of Jacobs' Client, and is subject to, and issued in accordance with, the provisions of the contract between Jacobs and the Client. Jacobs accepts no liability or responsibility whatsoever for, or in respect of, any use of, or reliance upon, this drawing by any third party.





Ordnance Survey Ireland Licence No. EN 0061515-19 © Ordnance Survey Ireland/Government of Ireland. Contains Irish Public Sector Data licensed under a Creative Commons Attribution 4.0 International (CC BY 4.0) licence.

Figure 10.2B



- Legend**
- Proposed Cable Route
  - Planning Application Boundary
  - BL3 - Buildings and artificial surfaces
  - GA1 - Improved agricultural grassland
  - GA2 - Amenity grassland (improved)

01	Apr 2023	Final	BP	SJ	FL	FB
Rev.	Date	Purpose of revision	Drawn	Check'd	Rev'd	Appr'd

Client

Jacobs

Merrion House, Merrion Road, Dublin, D04 R2C5, Ireland.  
www.jacobs.com

Project

Kildare-Meath Grid Upgrade

Drawing Title

Habitat Maps

Drawing Status

Final

Scale @ A3	1:5,000	DO NOT SCALE
Jacobs No.	321084AH	
Client No.	CP966	

Drawing No.

321084AH-JAC-ZZ-XX-DR-K-3055

© Copyright 2023 Jacobs Engineering Ireland Limited. The concepts and information contained in this document are the property of Jacobs. Use or copying of this document in whole or in part without the written permission of Jacobs constitutes an infringement of copyright. Limitation: This drawing has been prepared on behalf of, and for the exclusive use of Jacobs' Client, and is subject to, and issued in accordance with, the provisions of the contract between Jacobs and the Client. Jacobs accepts no liability or responsibility whatsoever for, or in respect of, any use of, or reliance upon, this drawing by any third party.





Ordnance Survey Ireland Licence No. EN 0061515-19 © Ordnance Survey Ireland/Government of Ireland. Contains Irish Public Sector Data licensed under a Creative Commons Attribution 4.0 International (CC BY 4.0) licence.

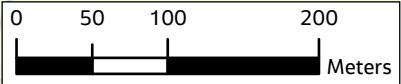
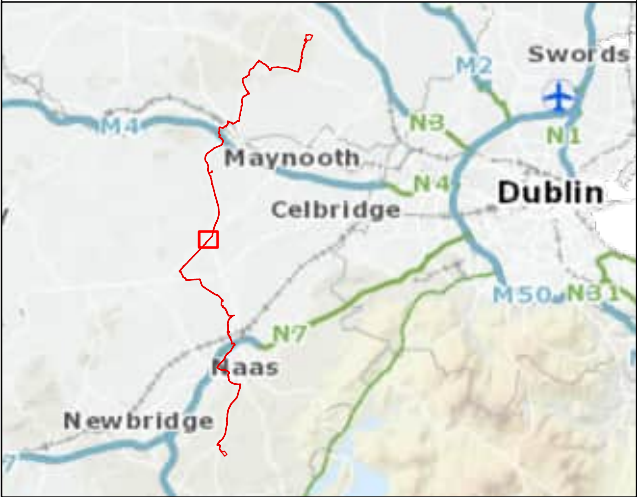


Figure 10.2B



- Legend**
- Proposed Cable Route
  - Planning Application Boundary
  - BL3 - Buildings and artificial surfaces
  - ▨ GA1 - Improved agricultural grassland
  - ▨ WD2 - Mixed broadleaved/conifer woodland

01	Apr 2023	Final	BP	SJ	FL	FB
Rev.	Date	Purpose of revision	Drawn	Check'd	Rev'd	Appr'd

Client

**Jacobs**  
Merrion House, Merrion Road, Dublin, D04 R2C5, Ireland.  
www.jacobs.com

Project

Kildare-Meath Grid Upgrade

Drawing Title

Habitat Maps

Drawing Status

Final

Scale @ A3	1:5,000	DO NOT SCALE
------------	---------	--------------

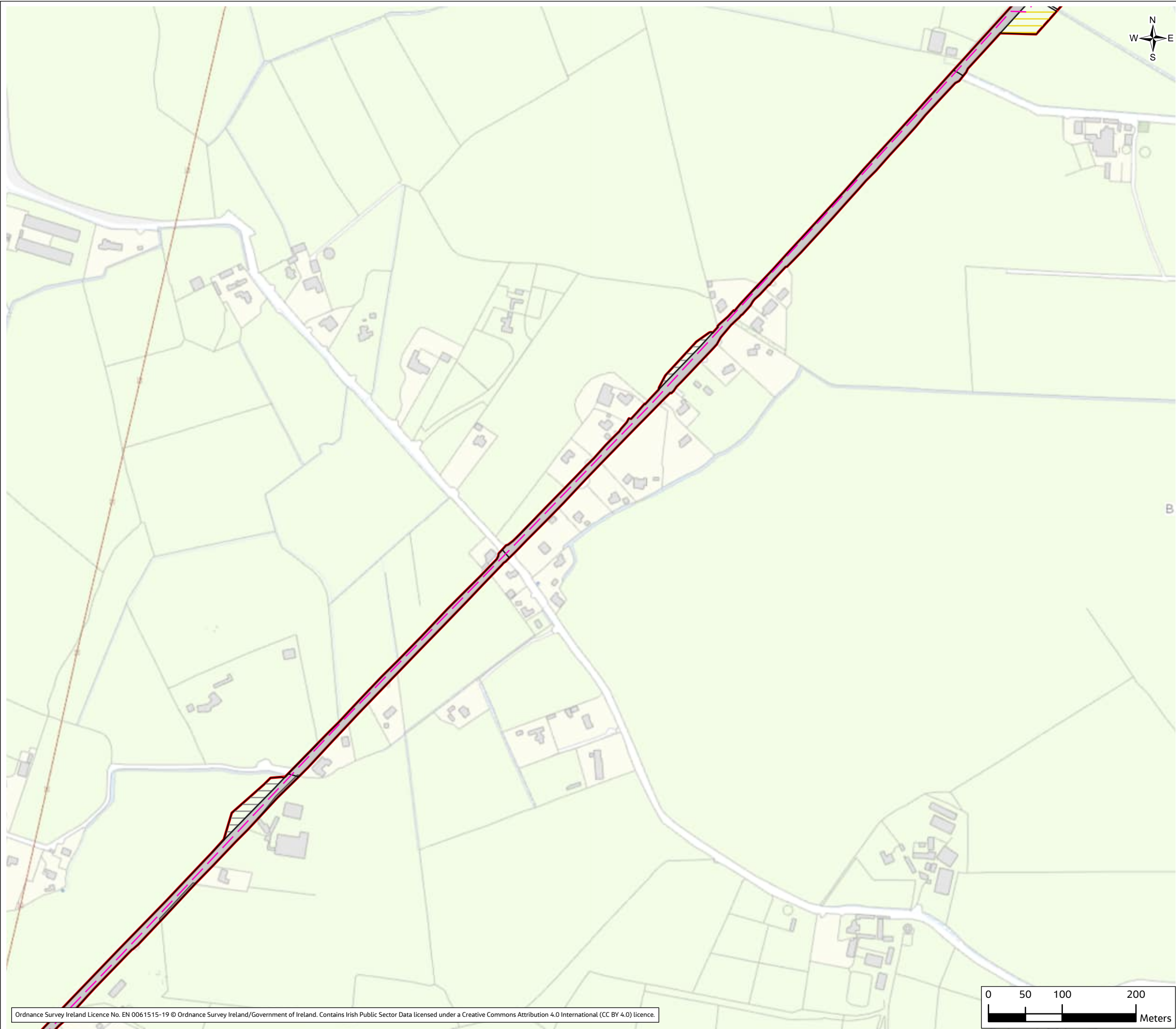
Jacobs No.	321084AH
------------	----------

Client No.	CP966
------------	-------

Drawing No.	321084AH-JAC-ZZ-XX-DR-K-3056
-------------	------------------------------

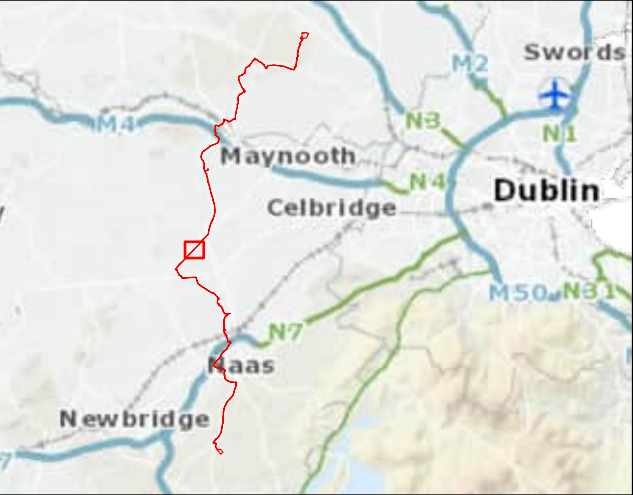
© Copyright 2023 Jacobs Engineering Ireland Limited. The concepts and information contained in this document are the property of Jacobs. Use or copying of this document in whole or in part without the written permission of Jacobs constitutes an infringement of copyright. Limitation: This drawing has been prepared on behalf of, and for the exclusive use of Jacobs' Client, and is subject to, and issued in accordance with, the provisions of the contract between Jacobs and the Client. Jacobs accepts no liability or responsibility whatsoever for, or in respect of, any use of, or reliance upon, this drawing by any third party.





Ordnance Survey Ireland Licence No. EN 0061515-19 © Ordnance Survey Ireland/Government of Ireland. Contains Irish Public Sector Data licensed under a Creative Commons Attribution 4.0 International (CC BY 4.0) licence.

Figure 10.2B



- Legend**
- Proposed Cable Route
  - Planning Application Boundary
  - BC1 - Arable crops
  - BL3 - Buildings and artificial surfaces
  - GA1 - Improved agricultural grassland
  - GA2 - Amenity grassland (improved)

01	Apr 2023	Final	BP	SJ	FL	FB
Rev.	Date	Purpose of revision	Drawn	Check'd	Rev'd	Appr'd

Client

**EirGrid**

**Jacobs**  
Merrion House, Merrion Road, Dublin, D04 R2C5, Ireland.  
www.jacobs.com

Project

Kildare-Meath Grid Upgrade

Drawing Title

Habitat Maps

Drawing Status

Final

Scale @ A3

1:5,000

DO NOT SCALE

Jacobs No.

321084AH

Client No.

CP966

Drawing No.

321084AH-JAC-ZZ-XX-DR-K-3057

© Copyright 2023 Jacobs Engineering Ireland Limited. The concepts and information contained in this document are the property of Jacobs. Use or copying of this document in whole or in part without the written permission of Jacobs constitutes an infringement of copyright. Limitation: This drawing has been prepared on behalf of, and for the exclusive use of Jacobs' Client, and is subject to, and issued in accordance with, the provisions of the contract between Jacobs and the Client. Jacobs accepts no liability or responsibility whatsoever for, or in respect of, any use of, or reliance upon, this drawing by any third party.



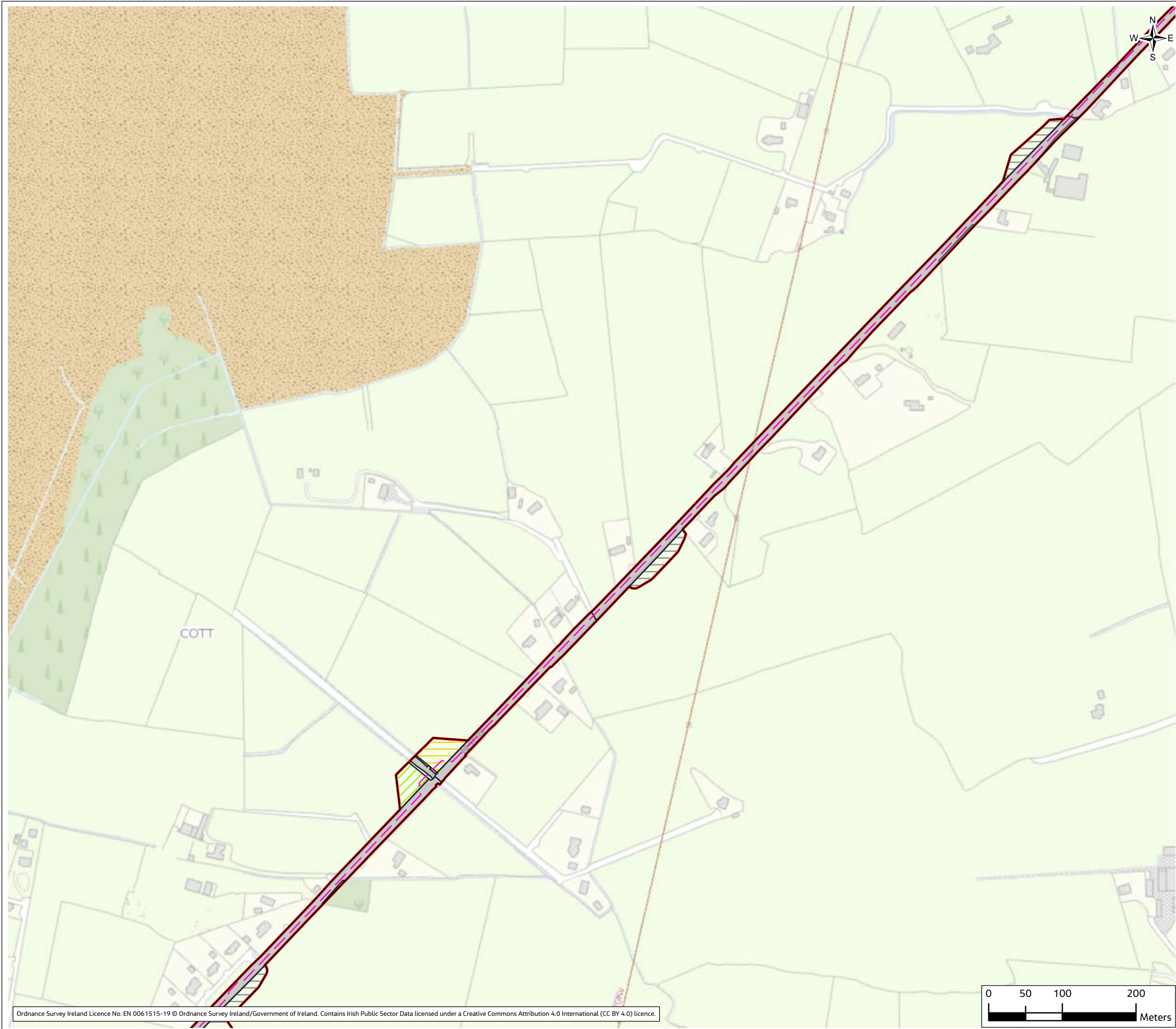
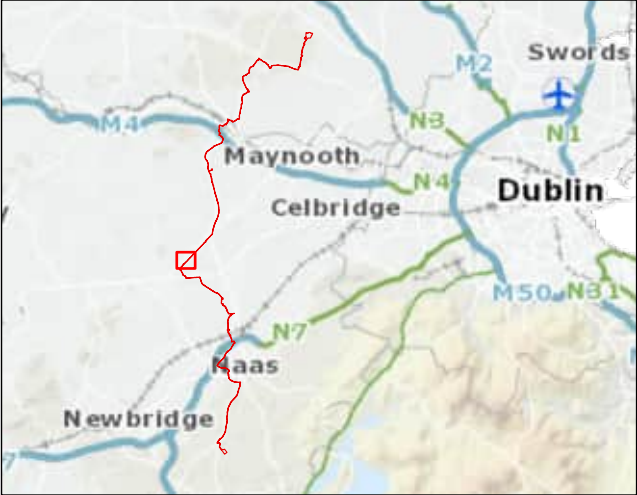


Figure 10.2B



Legend

- Proposed Cable Route
- Planning Application Boundary
- BC1 - Arable crops
- BL3 - Buildings and artificial surfaces
- GA1 - Improved agricultural grassland
- GA2 - Amenity grassland (improved)
- WD2 - Mixed broadleaved/conifer woodland
- WD4 - Conifer plantation

01	Apr 2023	Final	BP	SJ	FL	FB
Rev.	Date	Purpose of revision	Drawn	Check'd	Rev'd	Appr'd

Client



Jacobs

Merrion House, Merrion Road, Dublin, D04 R2C5, Ireland.  
www.jacobs.com

Project

Kildare-Meath Grid Upgrade

Drawing Title

Habitat Maps

Drawing Status

Final

Scale @ A3

1:5,000

DO NOT SCALE

Jacobs No.

321084AH

Client No.

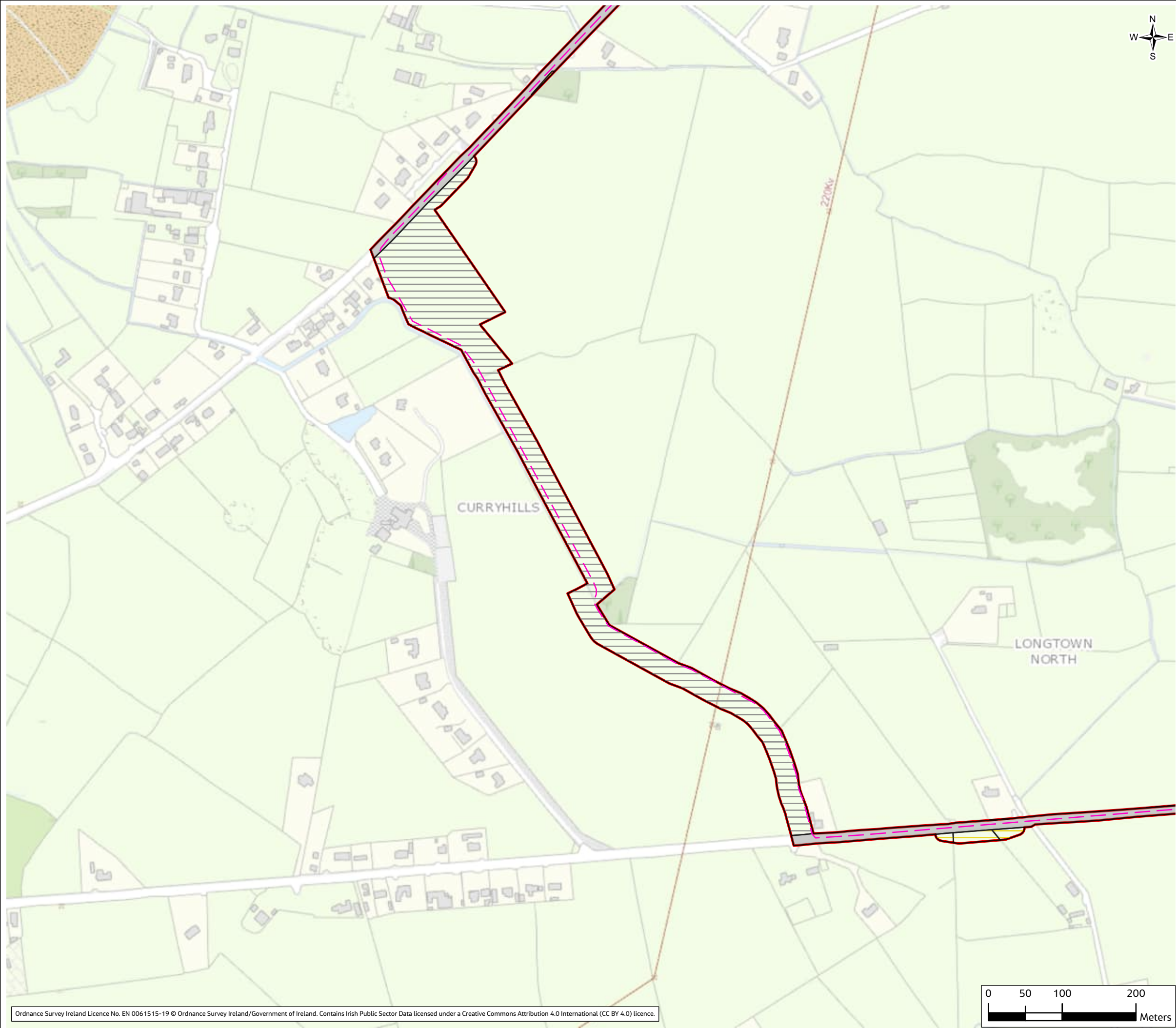
CP966

Drawing No.

321084AH-JAC-ZZ-XX-DR-K-3058

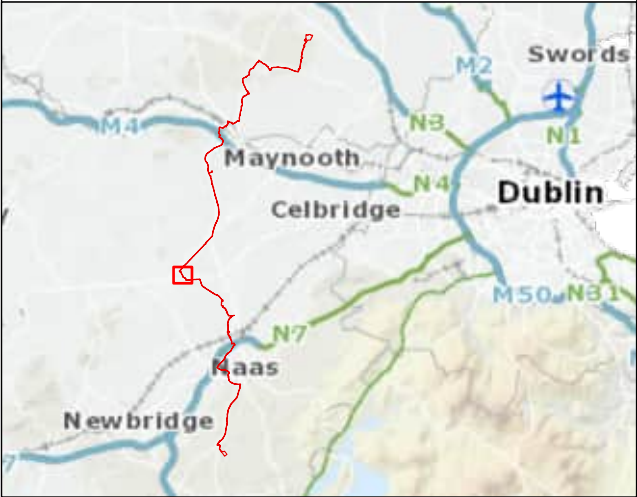
© Copyright 2023 Jacobs Engineering Ireland Limited. The concepts and information contained in this document are the property of Jacobs. Use or copying of this document in whole or in part without the written permission of Jacobs constitutes an infringement of copyright. Limitation: This drawing has been prepared on behalf of, and for the exclusive use of Jacobs' Client, and is subject to, and issued in accordance with, the provisions of the contract between Jacobs and the Client. Jacobs accepts no liability or responsibility whatsoever for, or in respect of, any use of, or reliance upon, this drawing by any third party.





Ordnance Survey Ireland Licence No. EN 0061515-19 © Ordnance Survey Ireland/Government of Ireland. Contains Irish Public Sector Data licensed under a Creative Commons Attribution 4.0 International (CC BY 4.0) licence.

Figure 10.2B



- Legend**
- Proposed Cable Route
  - Planning Application Boundary
  - BC1 - Arable crops
  - BL3 - Buildings and artificial surfaces
  - GA1 - Improved agricultural grassland
  - GA2 - Amenity grassland (improved)
  - WD2 - Mixed broadleaved/conifer woodland

01	Apr 2023	Final	BP	SJ	FL	FB
Rev.	Date	Purpose of revision	Drawn	Check'd	Rev'd	Appr'd

Client

**EirGrid**

**Jacobs**  
Merrion House, Merrion Road, Dublin, D04 R2C5, Ireland.  
www.jacobs.com

Project

Kildare-Meath Grid Upgrade

Drawing Title

Habitat Maps

Drawing Status

Final

Scale @ A3

1:5,000

DO NOT SCALE

Jacobs No.

321084AH

Client No.

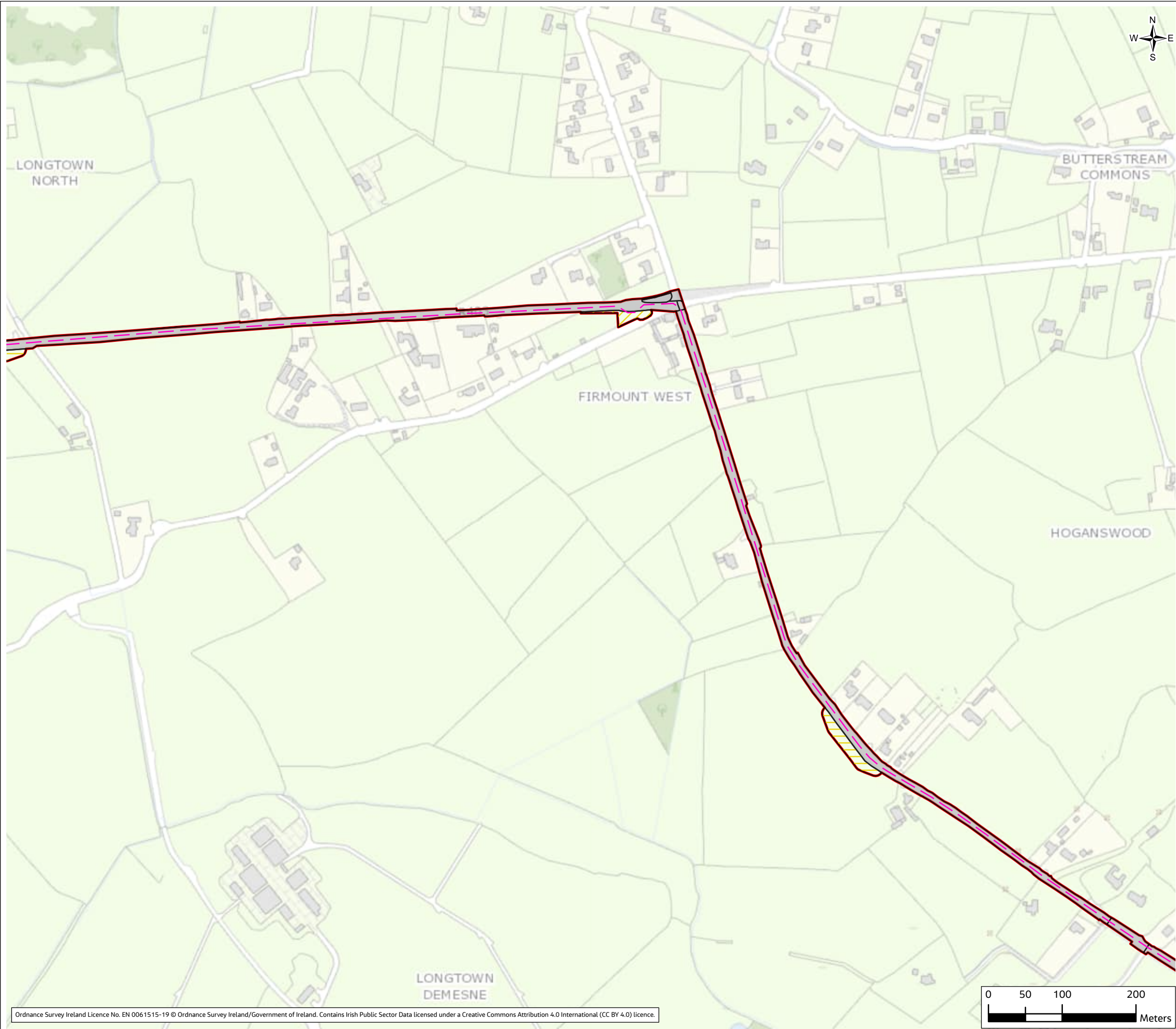
CP966

Drawing No.

321084AH-JAC-ZZ-XX-DR-K-3059

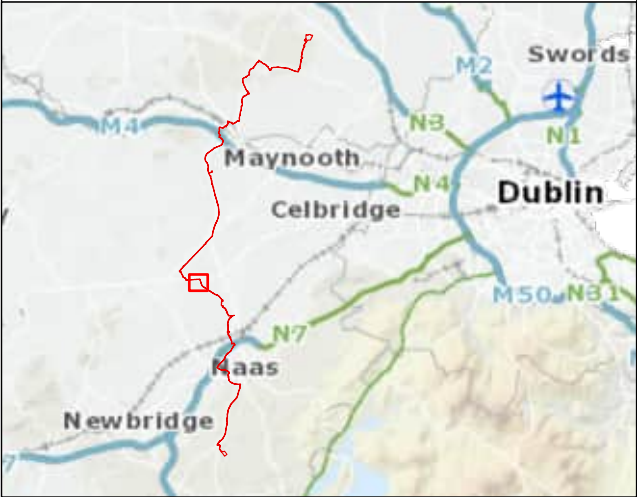
© Copyright 2023 Jacobs Engineering Ireland Limited. The concepts and information contained in this document are the property of Jacobs. Use or copying of this document in whole or in part without the written permission of Jacobs constitutes an infringement of copyright. Limitation: This drawing has been prepared on behalf of, and for the exclusive use of Jacobs' Client, and is subject to, and issued in accordance with, the provisions of the contract between Jacobs and the Client. Jacobs accepts no liability or responsibility whatsoever for, or in respect of, any use of, or reliance upon, this drawing by any third party.





Ordnance Survey Ireland Licence No. EN 0061515-19 © Ordnance Survey Ireland/Government of Ireland. Contains Irish Public Sector Data licensed under a Creative Commons Attribution 4.0 International (CC BY 4.0) licence.

Figure 10.2B



- Legend**
- Proposed Cable Route
  - Planning Application Boundary
  - BC1 - Arable crops
  - BL3 - Buildings and artificial surfaces
  - GA1 - Improved agricultural grassland
  - GA2 - Amenity grassland (improved)
  - GS2 - Dry meadows and grassy verges

01	Apr 2023	Final	BP	SJ	FL	FB
Rev.	Date	Purpose of revision	Drawn	Check'd	Rev'd	Appr'd

Client



**Jacobs**  
Merrion House, Merrion Road, Dublin, D04 R2C5, Ireland.  
[www.jacobs.com](http://www.jacobs.com)

Project

Kildare-Meath Grid Upgrade

Drawing Title

Habitat Maps

Drawing Status

Final

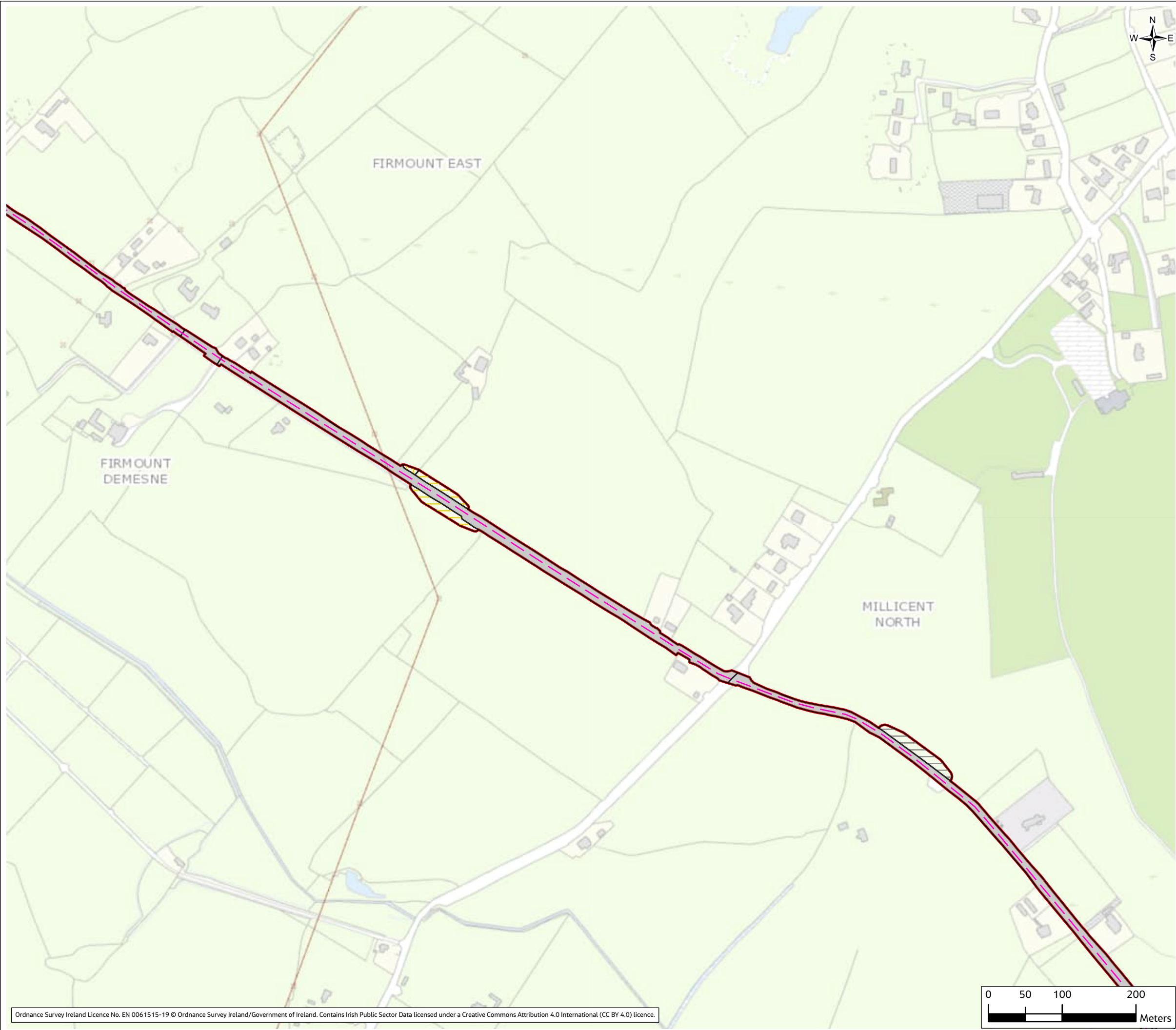
Scale @ A3	1:5,000	DO NOT SCALE
Jacobs No.	321084AH	
Client No.	CP966	

Drawing No.

321084AH-JAC-ZZ-XX-DR-K-3060

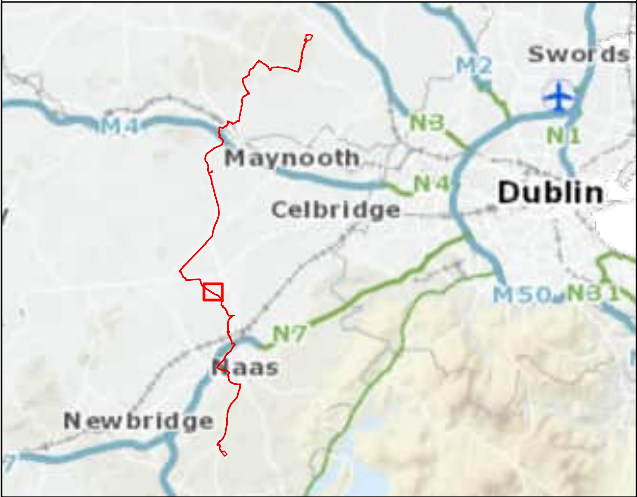
© Copyright 2023 Jacobs Engineering Ireland Limited. The concepts and information contained in this document are the property of Jacobs. Use or copying of this document in whole or in part without the written permission of Jacobs constitutes an infringement of copyright. Limitation: This drawing has been prepared on behalf of, and for the exclusive use of Jacobs' Client, and is subject to, and issued in accordance with, the provisions of the contract between Jacobs and the Client. Jacobs accepts no liability or responsibility whatsoever for, or in respect of, any use of, or reliance upon, this drawing by any third party.





Ordnance Survey Ireland Licence No. EN 0061515-19 © Ordnance Survey Ireland/Government of Ireland. Contains Irish Public Sector Data licensed under a Creative Commons Attribution 4.0 International (CC BY 4.0) licence.

Figure 10.2B



- Legend**
- Proposed Cable Route
  - Planning Application Boundary
  - BC1 - Arable crops
  - BL3 - Buildings and artificial surfaces
  - GA1 - Improved agricultural grassland
  - GA2 - Amenity grassland (improved)

01	Apr 2023	Final	BP	SJ	FL	FB
Rev.	Date	Purpose of revision	Drawn	Check'd	Rev'd	Appr'd

Client



Jacobs

Merrion House, Merrion Road, Dublin, D04 R2C5, Ireland.  
www.jacobs.com

Project  
Kildare-Meath Grid Upgrade

Drawing Title  
Habitat Maps

Drawing Status  
Final

Scale @ A3  
1:5,000  
DO NOT SCALE

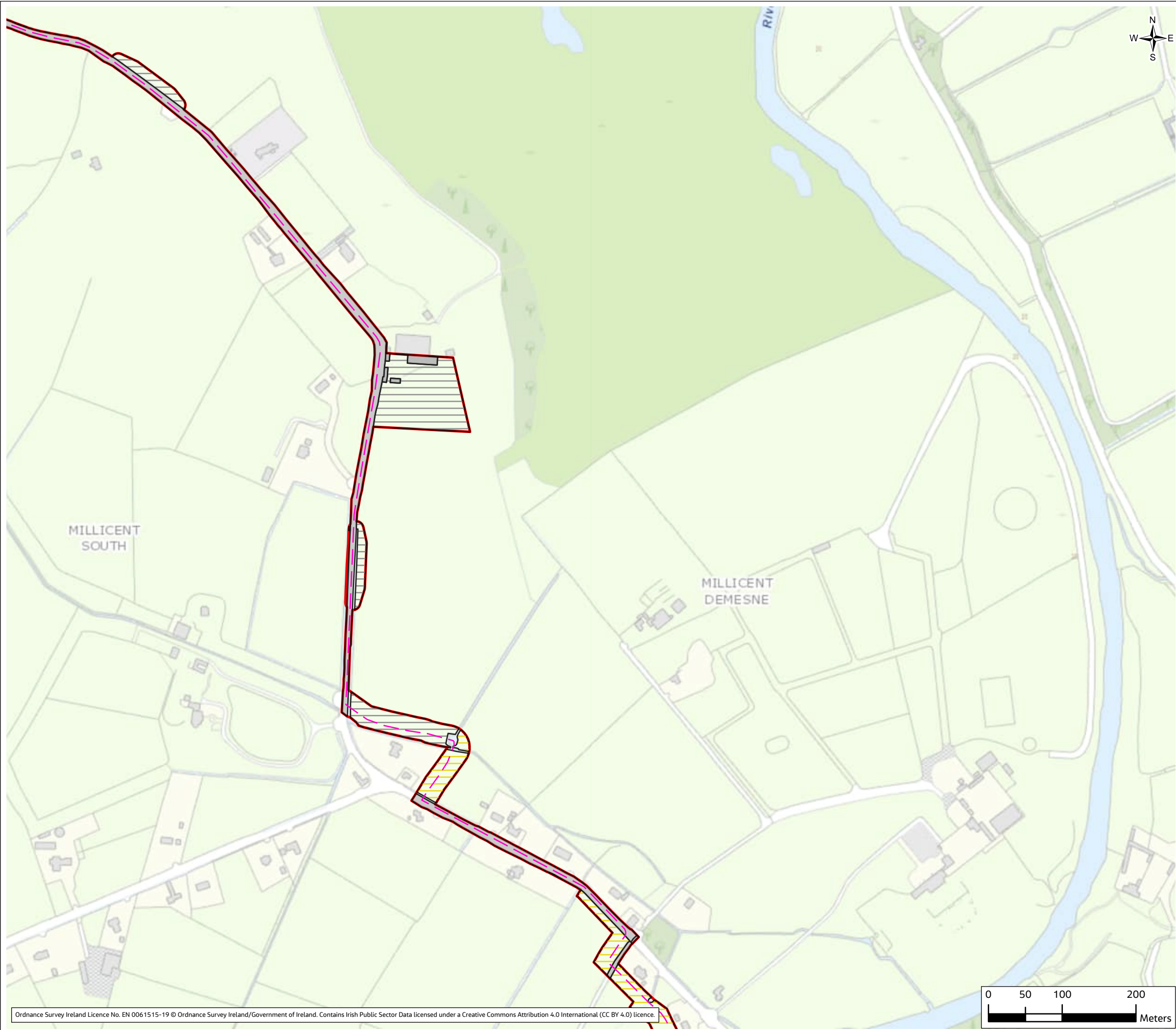
Jacobs No.  
321084AH

Client No.  
CP966

Drawing No.  
321084AH-JAC-ZZ-XX-DR-K-3061

© Copyright 2023 Jacobs Engineering Ireland Limited. The concepts and information contained in this document are the property of Jacobs. Use or copying of this document in whole or in part without the written permission of Jacobs constitutes an infringement of copyright. Limitation: This drawing has been prepared on behalf of, and for the exclusive use of Jacobs' Client, and is subject to, and issued in accordance with, the provisions of the contract between Jacobs and the Client. Jacobs accepts no liability or responsibility whatsoever for, or in respect of, any use of, or reliance upon, this drawing by any third party.





Ordnance Survey Ireland Licence No. EN 0061515-19 © Ordnance Survey Ireland/Government of Ireland. Contains Irish Public Sector Data licensed under a Creative Commons Attribution 4.0 International (CC BY 4.0) licence.

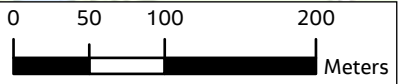
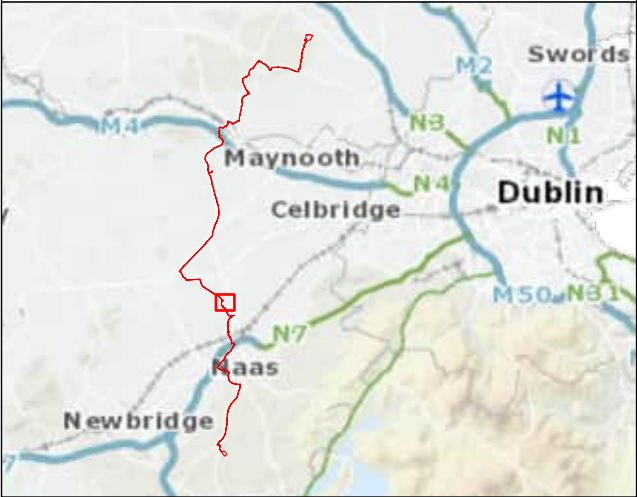


Figure 10.2B



- Legend**
- Proposed Cable Route
  - Planning Application Boundary
  - ▨ BC1 - Arable crops
  - ▩ BL3 - Buildings and artificial surfaces
  - ▨ GA1 - Improved agricultural grassland
  - ▨ GA2 - Amenity grassland (improved)

01	Apr 2023	Final	BP	SJ	FL	FB
Rev.	Date	Purpose of revision	Drawn	Check'd	Rev'd	Appr'd

Client



**Jacobs**

Merrion House, Merrion Road, Dublin, D04 R2C5, Ireland.  
www.jacobs.com

Project  
Kildare-Meath Grid Upgrade

Drawing Title  
Habitat Maps

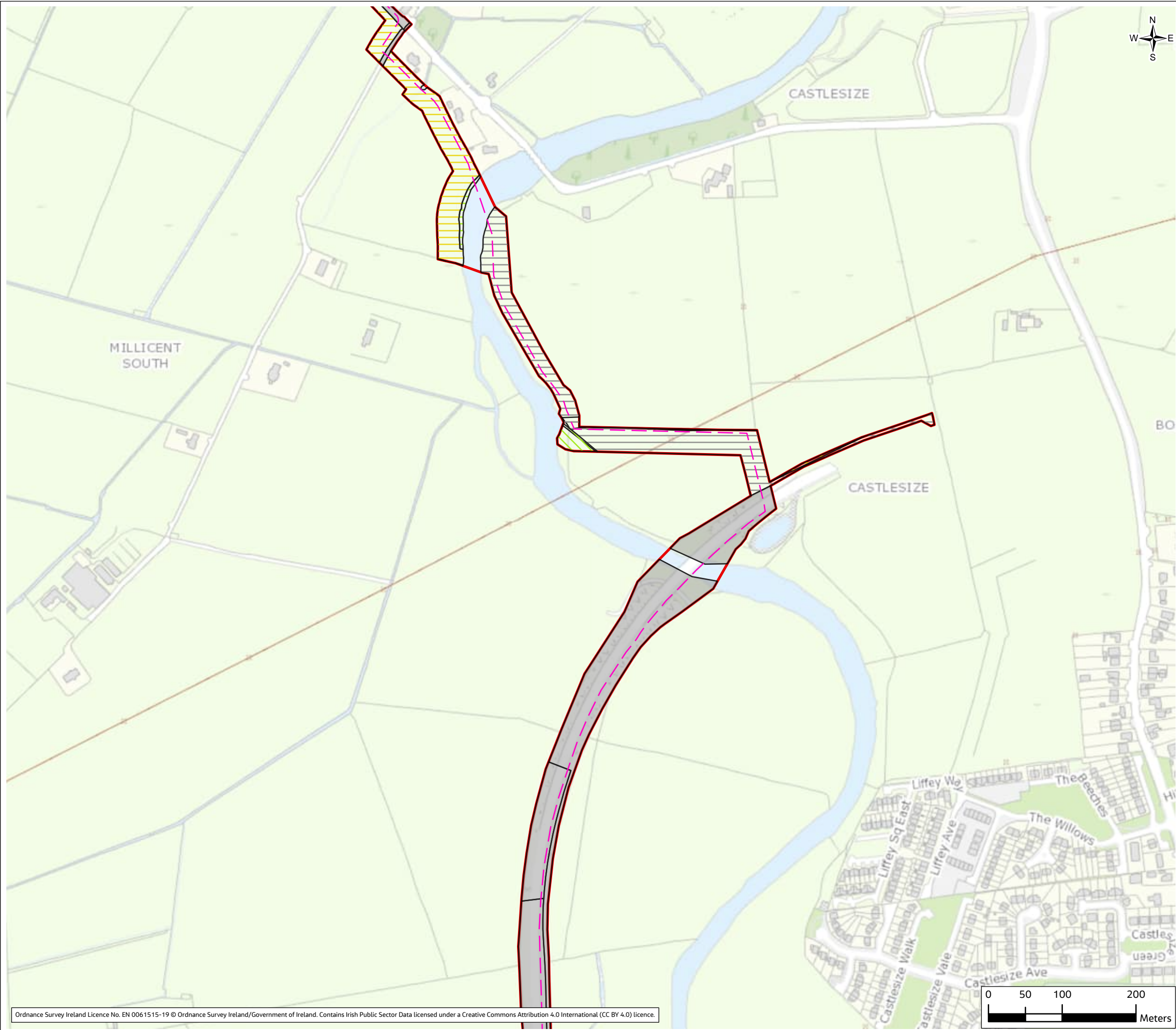
Drawing Status  
Final

Scale @ A3	1:5,000	DO NOT SCALE
Jacobs No.	321084AH	
Client No.	CP966	

Drawing No.  
321084AH-JAC-ZZ-XX-DR-K-3062

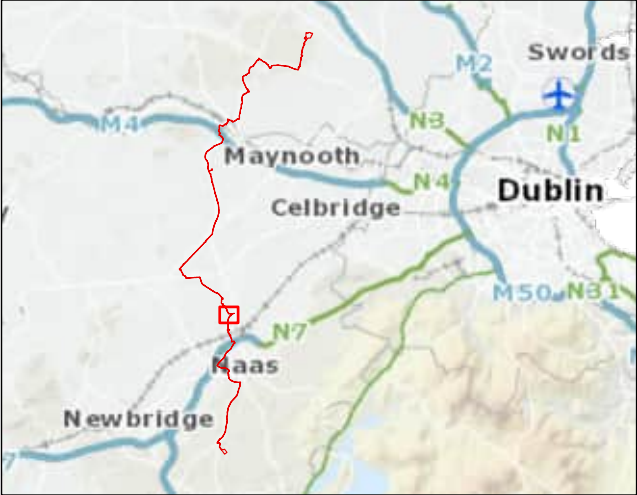
© Copyright 2023 Jacobs Engineering Ireland Limited. The concepts and information contained in this document are the property of Jacobs. Use or copying of this document in whole or in part without the written permission of Jacobs constitutes an infringement of copyright.  
Limitation: This drawing has been prepared on behalf of, and for the exclusive use of Jacobs' Client, and is subject to, and issued in accordance with, the provisions of the contract between Jacobs and the Client. Jacobs accepts no liability or responsibility whatsoever for, or in respect of, any use of, or reliance upon, this drawing by any third party.





Ordnance Survey Ireland Licence No. EN 0061515-19 © Ordnance Survey Ireland/Government of Ireland. Contains Irish Public Sector Data licensed under a Creative Commons Attribution 4.0 International (CC BY 4.0) licence.

Figure 10.2B



- Legend**
- Proposed Cable Route
  - Planning Application Boundary
  - BC1 - Arable crops
  - BL3 - Buildings and artificial surfaces
  - GA1 - Improved agricultural grassland
  - GS2 - Dry meadows and grassy verges
  - WD1 - (Mixed) broadleaved woodland
  - WS1 - Scrub

01	Apr 2023	Final	BP	SJ	FL	FB
Rev.	Date	Purpose of revision	Drawn	Check'd	Rev'd	Appr'd

Client

**Jacobs**  
Merrion House, Merrion Road, Dublin, D04 R2C5, Ireland.  
www.jacobs.com

Project

Kildare-Meath Grid Upgrade

Drawing Title

Habitat Maps

Drawing Status

Final

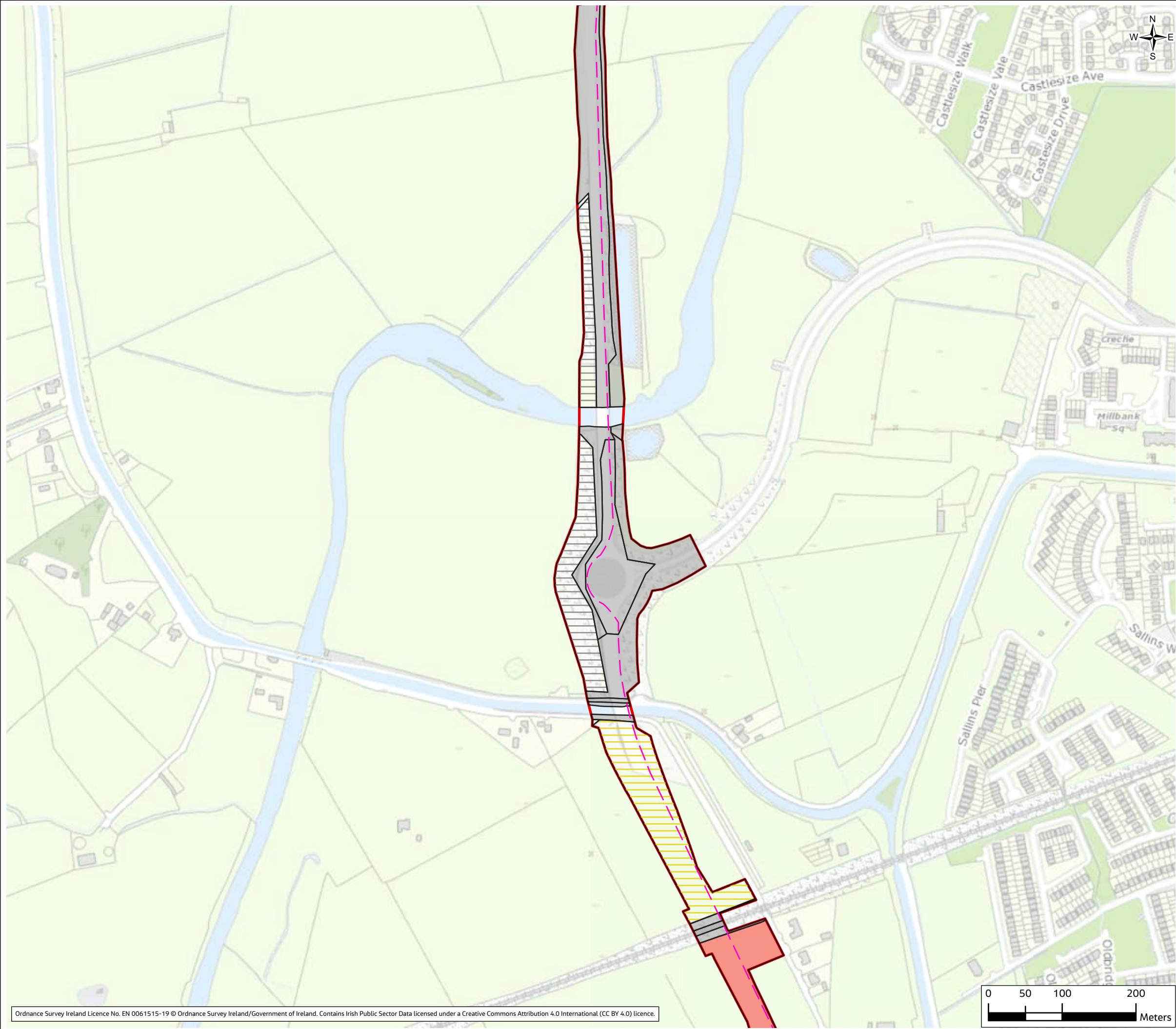
Scale @ A3	1:5,000	DO NOT SCALE
Jacobs No.	321084AH	
Client No.	CP966	

Drawing No.

321084AH-JAC-ZZ-XX-DR-K-3063

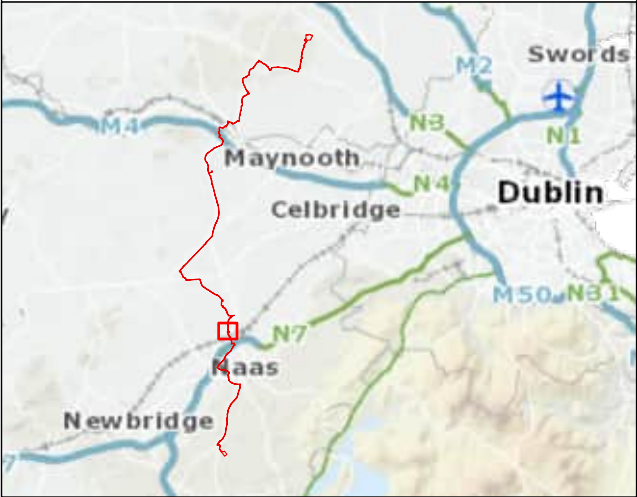
© Copyright 2023 Jacobs Engineering Ireland Limited. The concepts and information contained in this document are the property of Jacobs. Use or copying of this document in whole or in part without the written permission of Jacobs constitutes an infringement of copyright. Limitation: This drawing has been prepared on behalf of, and for the exclusive use of Jacobs' Client, and is subject to, and issued in accordance with, the provisions of the contract between Jacobs and the Client. Jacobs accepts no liability or responsibility whatsoever for, or in respect of, any use of, or reliance upon, this drawing by any third party.





Ordnance Survey Ireland Licence No. EN 0061515-19 © Ordnance Survey Ireland/Government of Ireland. Contains Irish Public Sector Data licensed under a Creative Commons Attribution 4.0 International (CC BY 4.0) licence.

Figure 10.2B



- Legend**
- Proposed Cable Route
  - Planning Application Boundary
  - BC1 - Arable crops
  - BL3 - Buildings and artificial surfaces
  - ED2 - Spoil and bare ground
  - GA1 - Improved agricultural grassland
  - GA2 - Amenity grassland (improved)

01	Apr 2023	Final	BP	SJ	FL	FB
Rev.	Date	Purpose of revision	Drawn	Check'd	Rev'd	Appr'd

Client



Jacobs

Merrion House, Merrion Road, Dublin, D04 R2C5, Ireland.  
www.jacobs.com

Project  
Kildare-Meath Grid Upgrade

Drawing Title  
Habitat Maps

Drawing Status  
Final

Scale @ A3	1:5,000	DO NOT SCALE
Jacobs No.	321084AH	
Client No.	CP966	

Drawing No.  
321084AH-JAC-ZZ-XX-DR-K-3064

© Copyright 2023 Jacobs Engineering Ireland Limited. The concepts and information contained in this document are the property of Jacobs. Use or copying of this document in whole or in part without the written permission of Jacobs constitutes an infringement of copyright. Limitation: This drawing has been prepared on behalf of, and for the exclusive use of Jacobs' Client, and is subject to, and issued in accordance with, the provisions of the contract between Jacobs and the Client. Jacobs accepts no liability or responsibility whatsoever for, or in respect of, any use of, or reliance upon, this drawing by any third party.



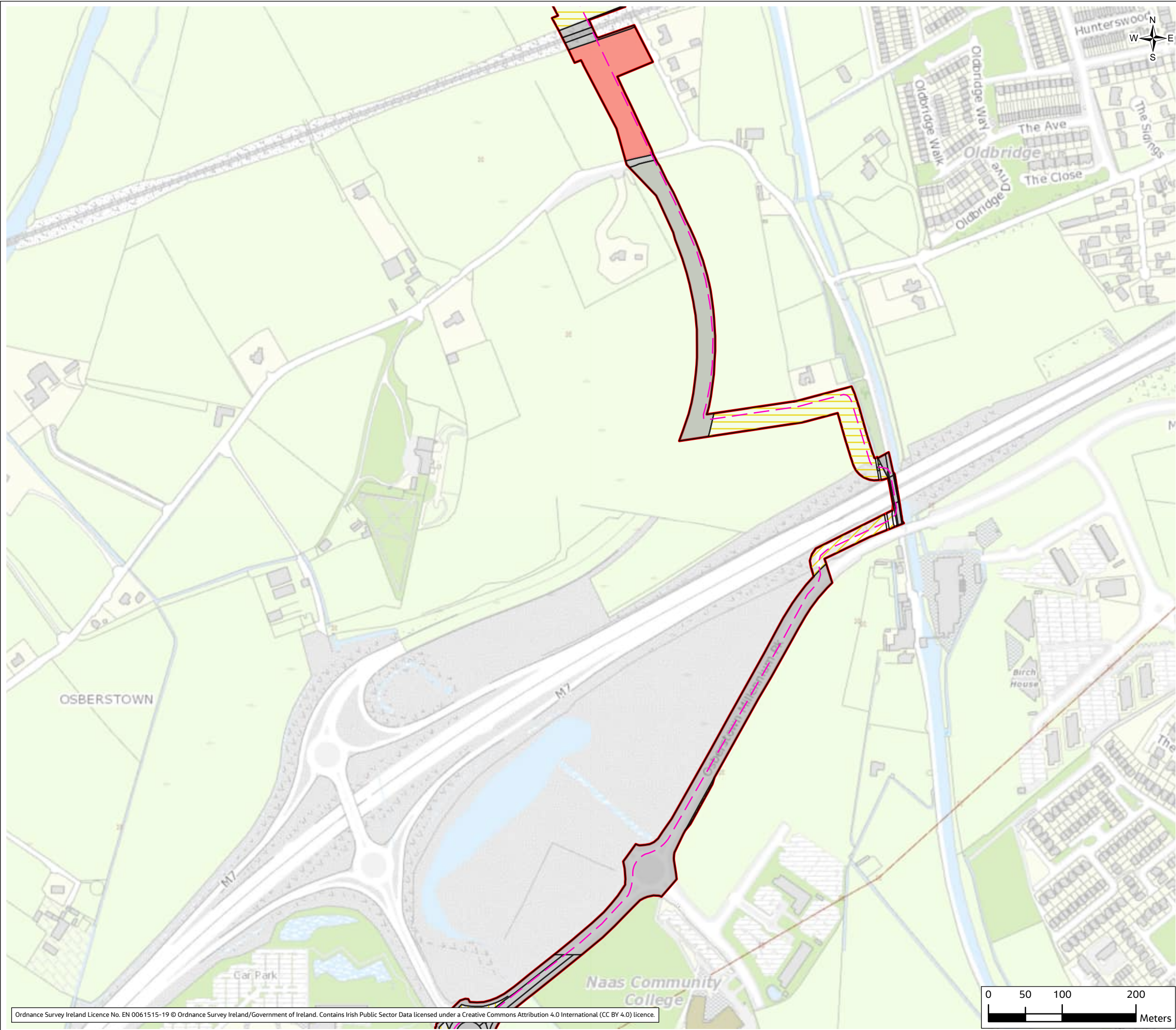
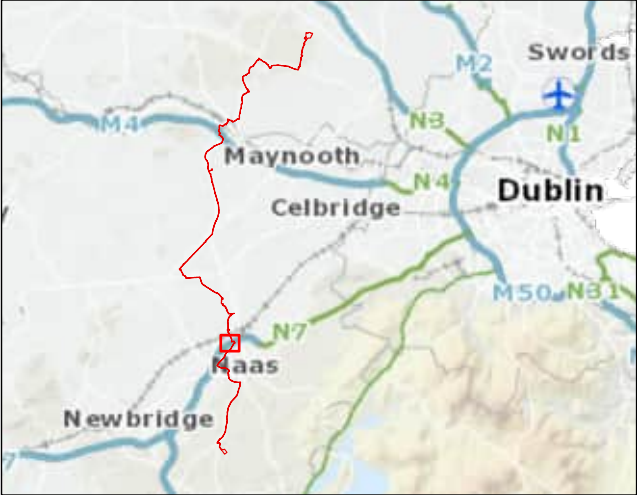


Figure 10.2B



- Legend**
- Proposed Cable Route
  - Planning Application Boundary
  - BL3 - Buildings and artificial surfaces
  - ED2 - Spoil and bare ground
  - GA1 - Improved agricultural grassland
  - GA2 - Amenity grassland (improved)
  - GS2 - Dry meadows and grassy verges
  - WD1 - (Mixed) broadleaved woodland
  - WS1 - Scrub

01	Apr 2023	Final	BP	SJ	FL	FB
Rev.	Date	Purpose of revision	Drawn	Check'd	Rev'd	Appr'd

Client



**Jacobs**

Merrion House, Merrion Road, Dublin, D04 R2C5, Ireland.  
www.jacobs.com

Project

Kildare-Meath Grid Upgrade

Drawing Title

Habitat Maps

Drawing Status

Final

Scale @ A3

1:5,000

DO NOT SCALE

Jacobs No.

321084AH

Client No.

CP966

Drawing No.

321084AH-JAC-ZZ-XX-DR-K-3065

© Copyright 2023 Jacobs Engineering Ireland Limited. The concepts and information contained in this document are the property of Jacobs. Use or copying of this document in whole or in part without the written permission of Jacobs constitutes an infringement of copyright. Limitation: This drawing has been prepared on behalf of, and for the exclusive use of Jacobs' Client, and is subject to, and issued in accordance with, the provisions of the contract between Jacobs and the Client. Jacobs accepts no liability or responsibility whatsoever for, or in respect of, any use of, or reliance upon, this drawing by any third party.





Ordnance Survey Ireland Licence No. EN 0061515-19 © Ordnance Survey Ireland/Government of Ireland. Contains Irish Public Sector Data licensed under a Creative Commons Attribution 4.0 International (CC BY 4.0) licence.

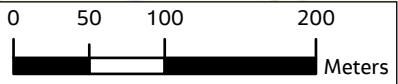
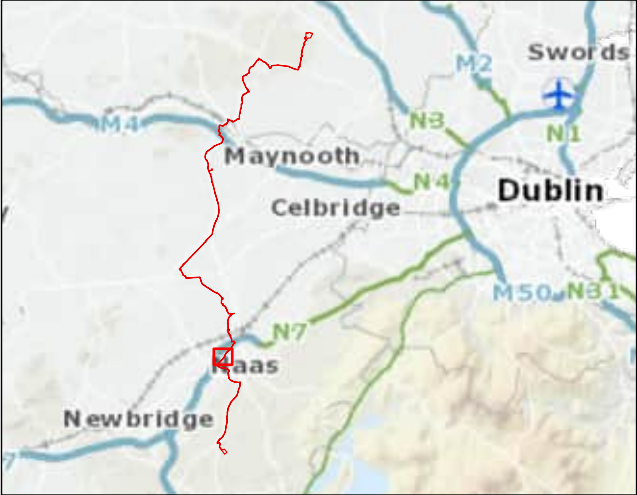


Figure 10.2B



- Legend**
- Proposed Cable Route
  - Planning Application Boundary
  - BL3 - Buildings and artificial surfaces
  - GA1 - Improved agricultural grassland
  - GA2 - Amenity grassland (improved)

01	Apr 2023	Final	BP	SJ	FL	FB
Rev.	Date	Purpose of revision	Drawn	Check'd	Rev'd	Appr'd

Client

**Jacobs**  
Merrion House, Merrion Road, Dublin, D04 R2C5, Ireland.  
www.jacobs.com

Project  
Kildare-Meath Grid Upgrade

Drawing Title  
Habitat Maps

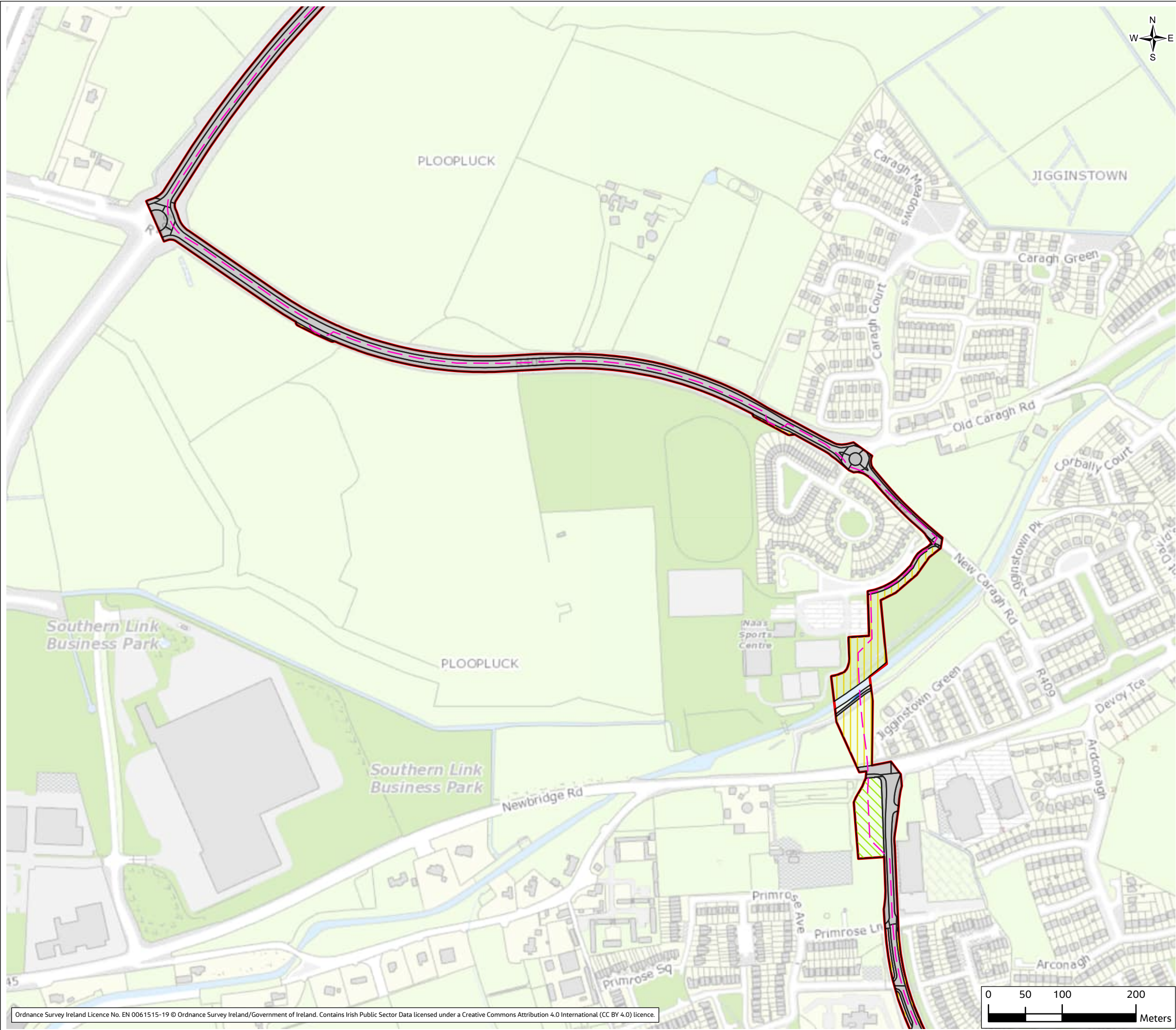
Drawing Status  
Final

Scale @ A3	1:5,000	DO NOT SCALE
Jacobs No.	321084AH	
Client No.	CP966	

Drawing No.  
321084AH-JAC-ZZ-XX-DR-K-3066

© Copyright 2023 Jacobs Engineering Ireland Limited. The concepts and information contained in this document are the property of Jacobs. Use or copying of this document in whole or in part without the written permission of Jacobs constitutes an infringement of copyright. Limitation: This drawing has been prepared on behalf of, and for the exclusive use of Jacobs' Client, and is subject to, and issued in accordance with, the provisions of the contract between Jacobs and the Client. Jacobs accepts no liability or responsibility whatsoever for, or in respect of, any use of, or reliance upon, this drawing by any third party.





Ordnance Survey Ireland Licence No. EN 0061515-19 © Ordnance Survey Ireland/Government of Ireland. Contains Irish Public Sector Data licensed under a Creative Commons Attribution 4.0 International (CC BY 4.0) licence.

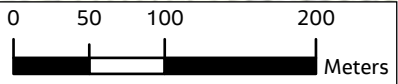
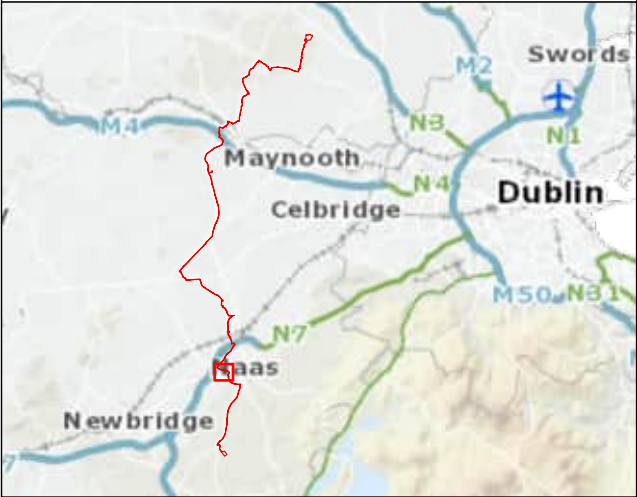


Figure 10.2B



- Legend**
- Proposed Cable Route
  - Planning Application Boundary
  - BL3 - Buildings and artificial surfaces
  - FS1 - Reed and large sedge swamps
  - GA1 - Improved agricultural grassland
  - GA2 - Amenity grassland (improved)
  - WS1 - Scrub

01	Apr 2023	Final	BP	SJ	FL	FB
Rev.	Date	Purpose of revision	Drawn	Check'd	Rev'd	Appr'd

Client

**EirGrid**

**Jacobs**  
Merrion House, Merrion Road, Dublin, D04 R2C5, Ireland.  
www.jacobs.com

Project

Kildare-Meath Grid Upgrade

Drawing Title

Habitat Maps

Drawing Status

Final

Scale @ A3

1:5,000

DO NOT SCALE

Jacobs No.

321084AH

Client No.

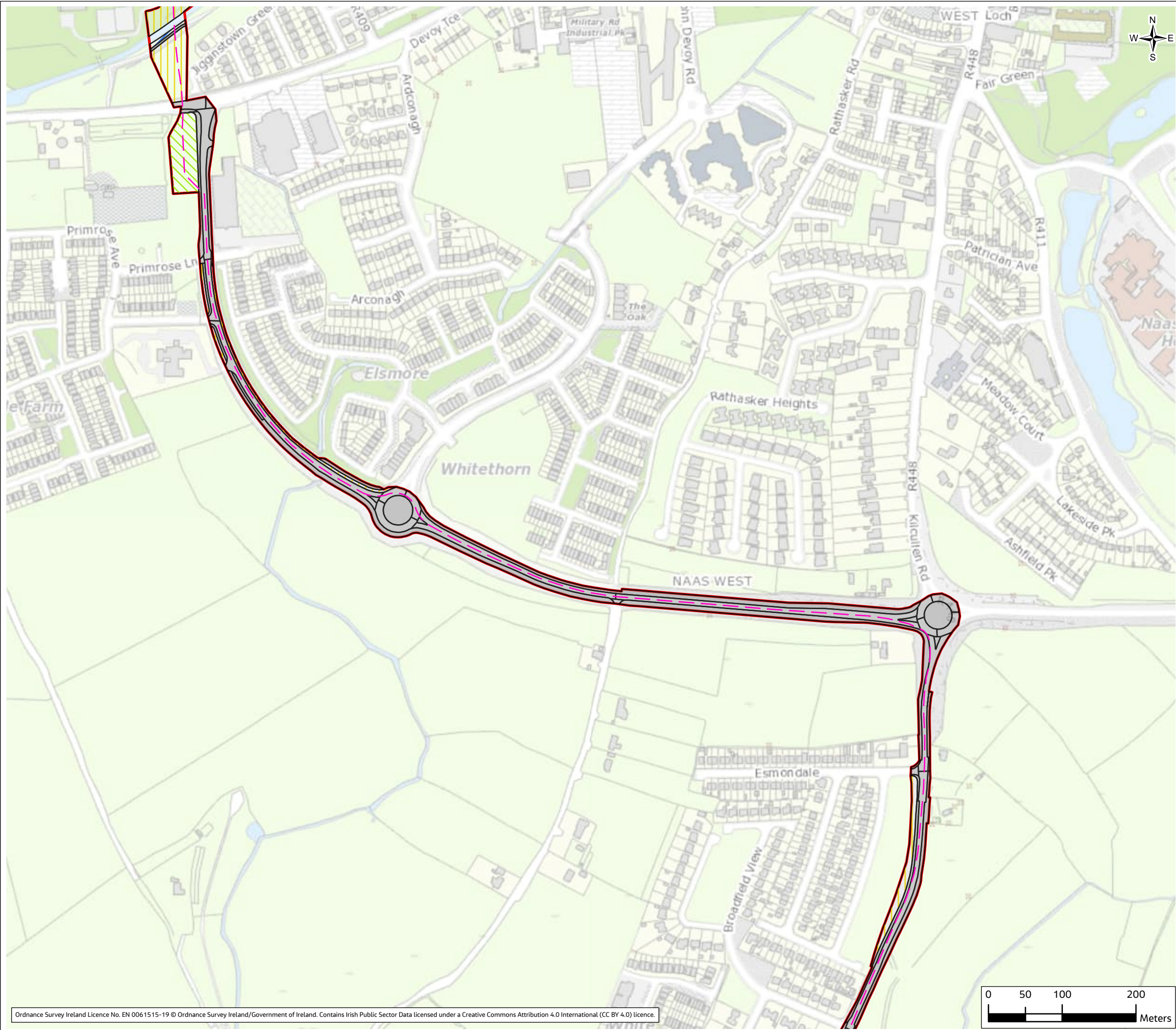
CP966

Drawing No.

321084AH-JAC-ZZ-XX-DR-K-3067

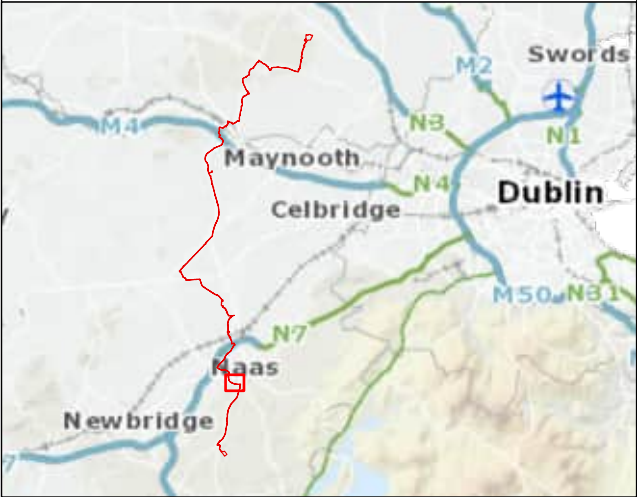
© Copyright 2023 Jacobs Engineering Ireland Limited. The concepts and information contained in this document are the property of Jacobs. Use or copying of this document in whole or in part without the written permission of Jacobs constitutes an infringement of copyright. Limitation: This drawing has been prepared on behalf of, and for the exclusive use of Jacobs' Client, and is subject to, and issued in accordance with, the provisions of the contract between Jacobs and the Client. Jacobs accepts no liability or responsibility whatsoever for, or in respect of, any use of, or reliance upon, this drawing by any third party.





Ordnance Survey Ireland Licence No. EN 0061515-19 © Ordnance Survey Ireland/Government of Ireland. Contains Irish Public Sector Data licensed under a Creative Commons Attribution 4.0 International (CC BY 4.0) licence.

Figure 10.2B



- Legend**
- Proposed Cable Route
  - Planning Application Boundary
  - BL3 - Buildings and artificial surfaces
  - FS1 - Reed and large sedge swamps
  - GA2 - Amenity grassland (improved)
  - GS2 - Dry meadows and grassy verges
  - WS1 - Scrub

01	Apr 2023	Final	BP	SJ	FL	FB
Rev.	Date	Purpose of revision	Drawn	Check'd	Rev'd	Appr'd

Client



**Jacobs**  
Merrion House, Merrion Road, Dublin, D04 R2C5, Ireland.  
www.jacobs.com

Project

Kildare-Meath Grid Upgrade

Drawing Title

Habitat Maps

Drawing Status

Final

Scale @ A3

1:5,000

DO NOT SCALE

Jacobs No.

321084AH

Client No.

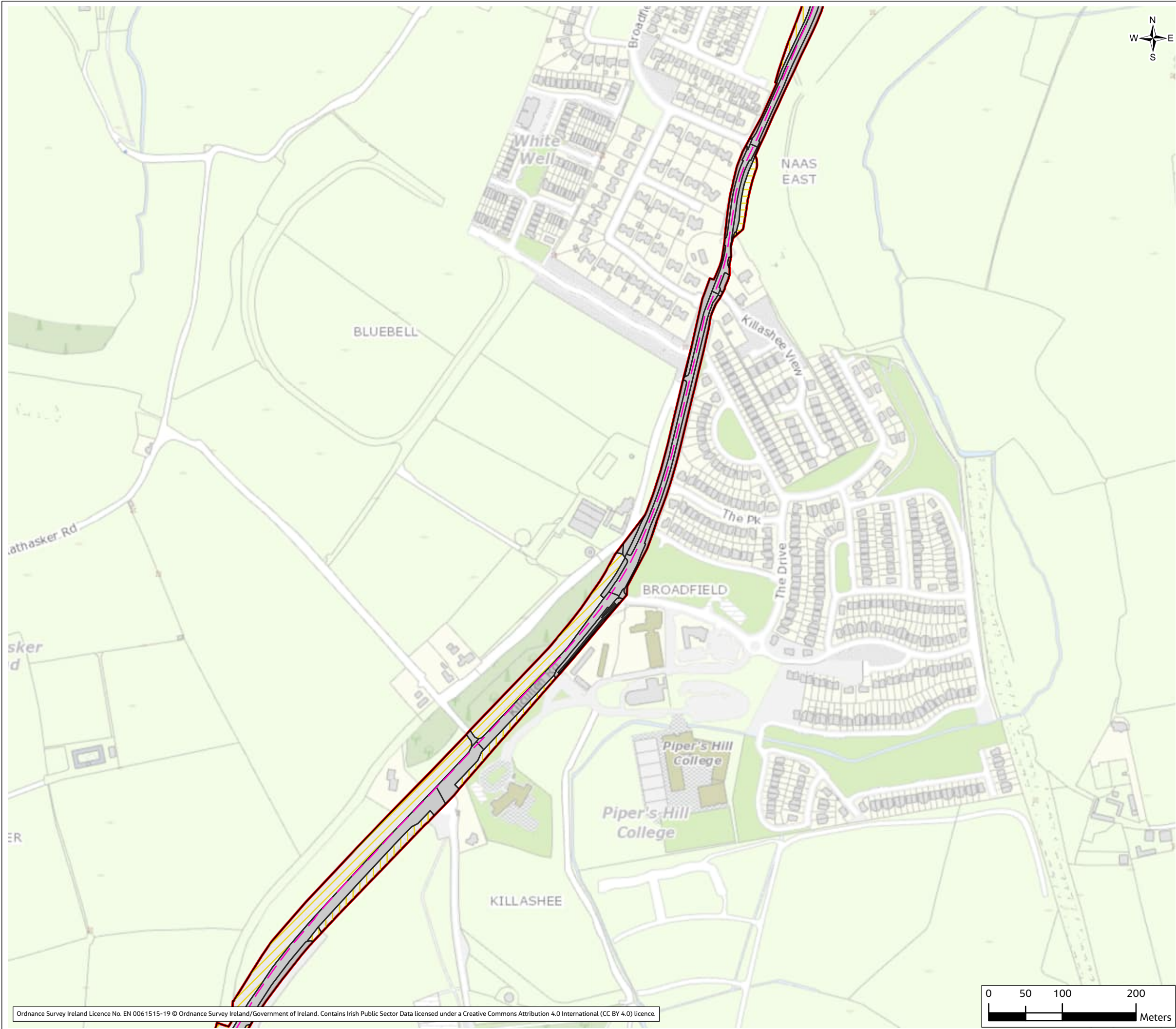
CP966

Drawing No.

321084AH-JAC-ZZ-XX-DR-K-3068

© Copyright 2023 Jacobs Engineering Ireland Limited. The concepts and information contained in this document are the property of Jacobs. Use or copying of this document in whole or in part without the written permission of Jacobs constitutes an infringement of copyright. Limitation: This drawing has been prepared on behalf of, and for the exclusive use of Jacobs' Client, and is subject to, and issued in accordance with, the provisions of the contract between Jacobs and the Client. Jacobs accepts no liability or responsibility whatsoever for, or in respect of, any use of, or reliance upon, this drawing by any third party.





Ordnance Survey Ireland Licence No. EN 0061515-19 © Ordnance Survey Ireland/Government of Ireland. Contains Irish Public Sector Data licensed under a Creative Commons Attribution 4.0 International (CC BY 4.0) licence.

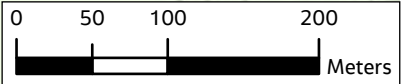
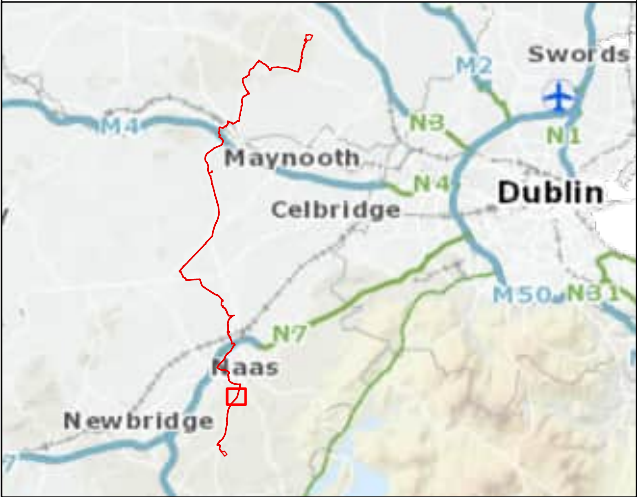


Figure 10.2B



- Legend**
- Proposed Cable Route
  - Planning Application Boundary
  - BL3 - Buildings and artificial surfaces
  - GA1 - Improved agricultural grassland
  - GA2 - Amenity grassland (improved)
  - GS2 - Dry meadows and grassy verges

01	Apr 2023	Final	BP	SJ	FL	FB
Rev.	Date	Purpose of revision	Drawn	Check'd	Rev'd	Appr'd

Client



Jacobs

Merrion House, Merrion Road, Dublin, D04 R2C5, Ireland.  
www.jacobs.com

Project  
Kildare-Meath Grid Upgrade

Drawing Title  
Habitat Maps

Drawing Status  
Final

Scale @ A3  
1:5,000  
DO NOT SCALE

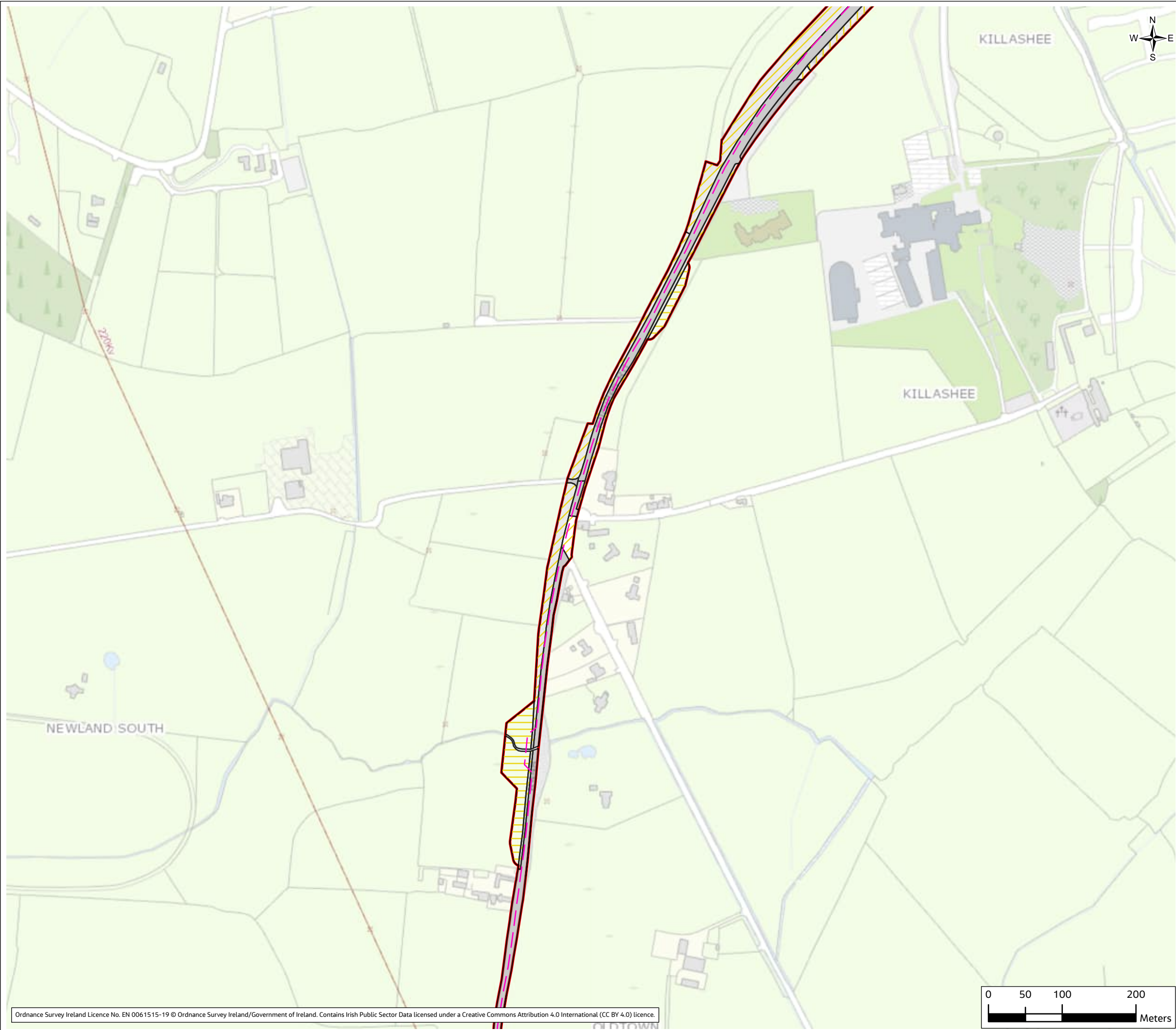
Jacobs No.  
321084AH

Client No.  
CP966

Drawing No.  
321084AH-JAC-ZZ-XX-DR-K-3069

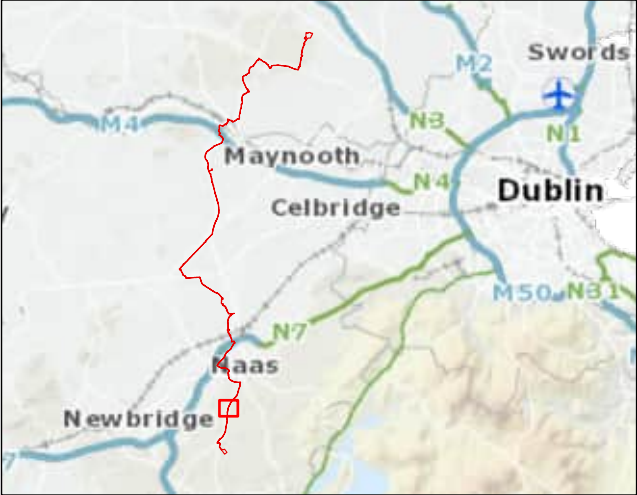
© Copyright 2023 Jacobs Engineering Ireland Limited. The concepts and information contained in this document are the property of Jacobs. Use or copying of this document in whole or in part without the written permission of Jacobs constitutes an infringement of copyright. Limitation: This drawing has been prepared on behalf of, and for the exclusive use of Jacobs' Client, and is subject to, and issued in accordance with, the provisions of the contract between Jacobs and the Client. Jacobs accepts no liability or responsibility whatsoever for, or in respect of, any use of, or reliance upon, this drawing by any third party.





Ordnance Survey Ireland Licence No. EN 0061515-19 © Ordnance Survey Ireland/Government of Ireland. Contains Irish Public Sector Data licensed under a Creative Commons Attribution 4.0 International (CC BY 4.0) licence.

Figure 10.2B



- Legend**
- Proposed Cable Route
  - Planning Application Boundary
  - BL3 - Buildings and artificial surfaces
  - GA1 - Improved agricultural grassland
  - GA2 - Amenity grassland (improved)
  - GS2 - Dry meadows and grassy verges

01	Apr 2023	Final	BP	SJ	FL	FB
Rev.	Date	Purpose of revision	Drawn	Check'd	Rev'd	Appr'd

Client

**Jacobs**  
Merion House, Merion Road, Dublin, D04 R2C5, Ireland.  
www.jacobs.com

Project

Kildare-Meath Grid Upgrade

Drawing Title

Habitat Maps

Drawing Status

Final

Scale @ A3	1:5,000	DO NOT SCALE
------------	---------	--------------

Jacobs No.	321084AH
------------	----------

Client No.	CP966
------------	-------

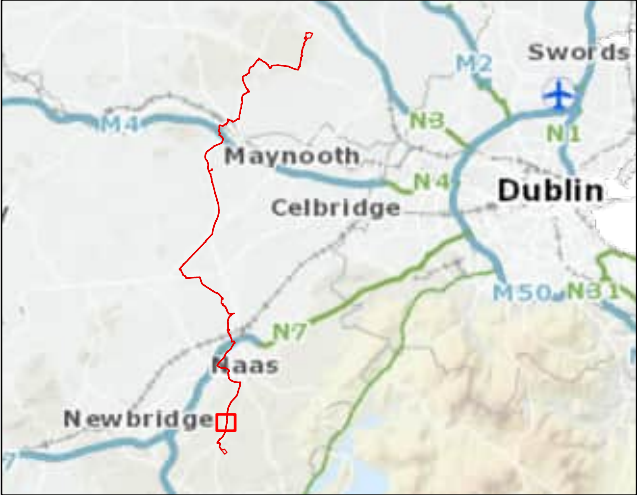
Drawing No.	321084AH-JAC-ZZ-XX-DR-K-3070
-------------	------------------------------

© Copyright 2023 Jacobs Engineering Ireland Limited. The concepts and information contained in this document are the property of Jacobs. Use or copying of this document in whole or in part without the written permission of Jacobs constitutes an infringement of copyright. Limitation: This drawing has been prepared on behalf of, and for the exclusive use of Jacobs' Client, and is subject to, and issued in accordance with, the provisions of the contract between Jacobs and the Client. Jacobs accepts no liability or responsibility whatsoever for, or in respect of, any use of, or reliance upon, this drawing by any third party.





Figure 10.2B



- Legend**
- Proposed Cable Route
  - Planning Application Boundary
  - BL3 - Buildings and artificial surfaces
  - ▨ GA1 - Improved agricultural grassland
  - ▨ GS2 - Dry meadows and grassy verges

01	Apr 2023	Final	BP	SJ	FL	FB
Rev.	Date	Purpose of revision	Drawn	Check'd	Rev'd	Appr'd

Client

**Jacobs**  
Merrion House, Merrion Road, Dublin, D04 R2C5, Ireland.  
www.jacobs.com

Project

Kildare-Meath Grid Upgrade

Drawing Title

Habitat Maps

Drawing Status

Final

Scale @ A3	1:5,000	DO NOT SCALE
------------	---------	--------------

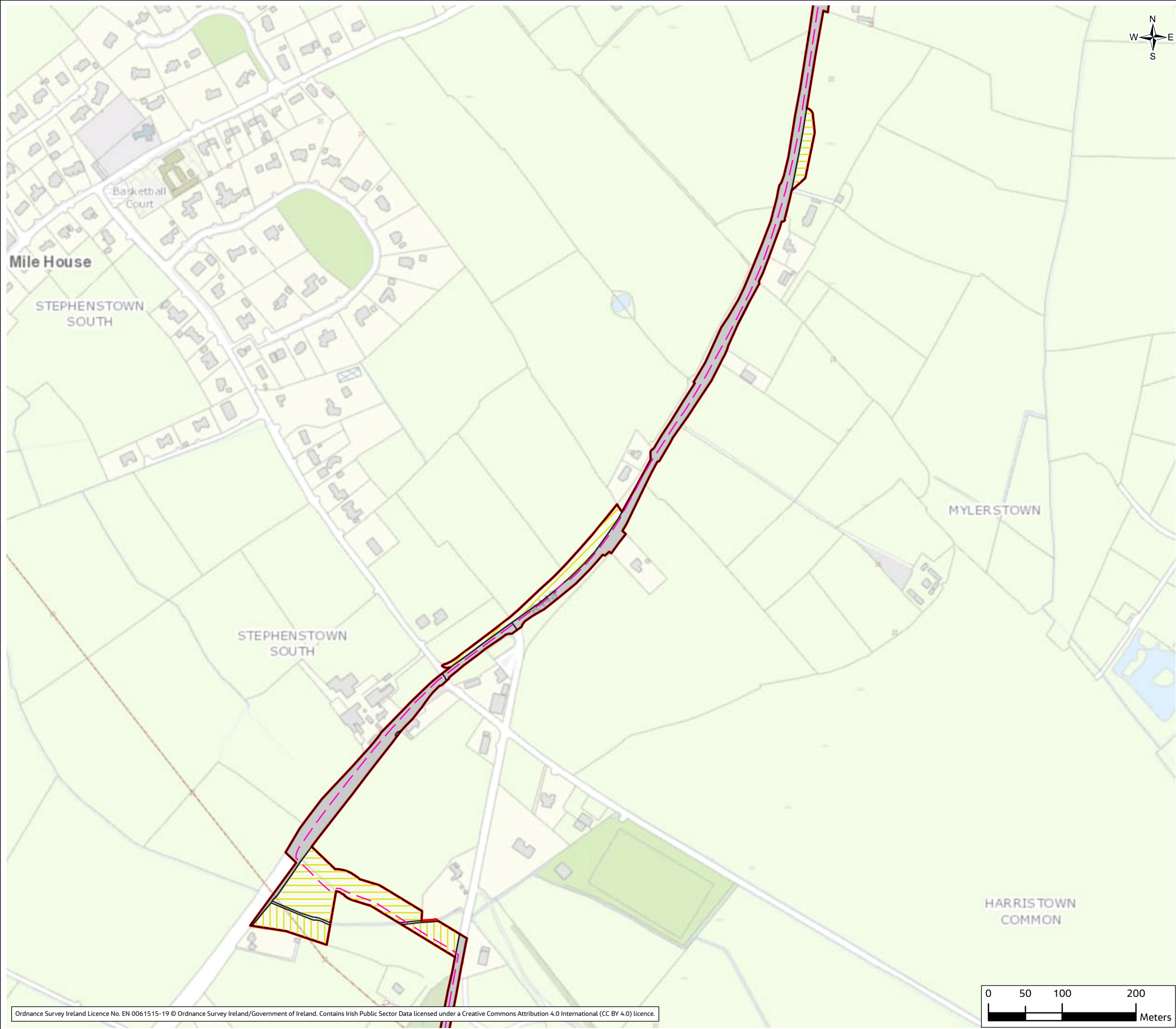
Jacobs No.	321084AH
------------	----------

Client No.	CP966
------------	-------

Drawing No.	321084AH-JAC-ZZ-XX-DR-K-3071
-------------	------------------------------

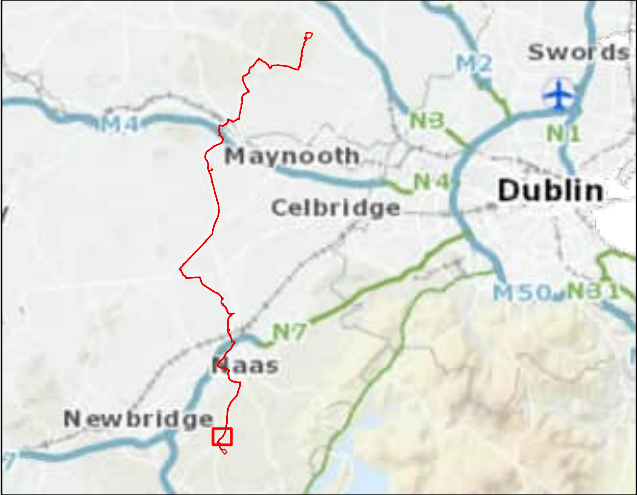
© Copyright 2023 Jacobs Engineering Ireland Limited. The concepts and information contained in this document are the property of Jacobs. Use or copying of this document in whole or in part without the written permission of Jacobs constitutes an infringement of copyright. Limitation: This drawing has been prepared on behalf of, and for the exclusive use of Jacobs' Client, and is subject to, and issued in accordance with, the provisions of the contract between Jacobs and the Client. Jacobs accepts no liability or responsibility whatsoever for, or in respect of, any use of, or reliance upon, this drawing by any third party.





Ordnance Survey Ireland Licence No. EN 0061515-19 © Ordnance Survey Ireland/Government of Ireland. Contains Irish Public Sector Data licensed under a Creative Commons Attribution 4.0 International (CC BY 4.0) licence.

Figure 10.2B



- Legend**
- Proposed Cable Route
  - Planning Application Boundary
  - BL3 - Buildings and artificial surfaces
  - ▨ GA1 - Improved agricultural grassland
  - ▤ GA2 - Amenity grassland (improved)
  - ▧ GS2 - Dry meadows and grassy verges

01	Apr 2023	Final	BP	SJ	FL	FB
Rev.	Date	Purpose of revision	Drawn	Check'd	Rev'd	Appr'd

Client

**EirGrid**

**Jacobs**  
Merrion House, Merrion Road, Dublin, D04 R2C5, Ireland.  
www.jacobs.com

Project

Kildare-Meath Grid Upgrade

Drawing Title

Habitat Maps

Drawing Status

Final

Scale @ A3

1:5,000

DO NOT SCALE

Jacobs No.

321084AH

Client No.

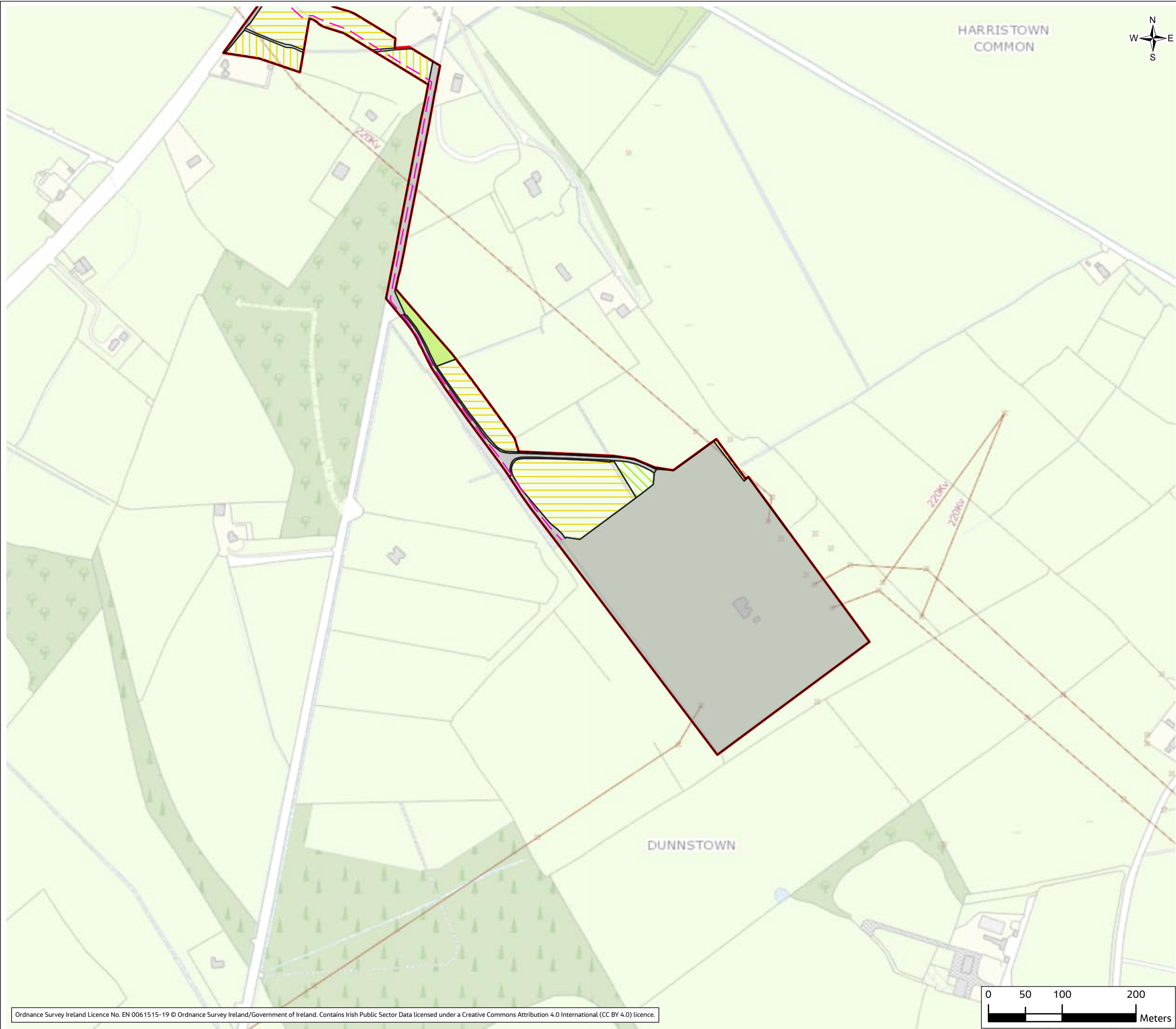
CP966

Drawing No.

321084AH-JAC-ZZ-XX-DR-K-3072

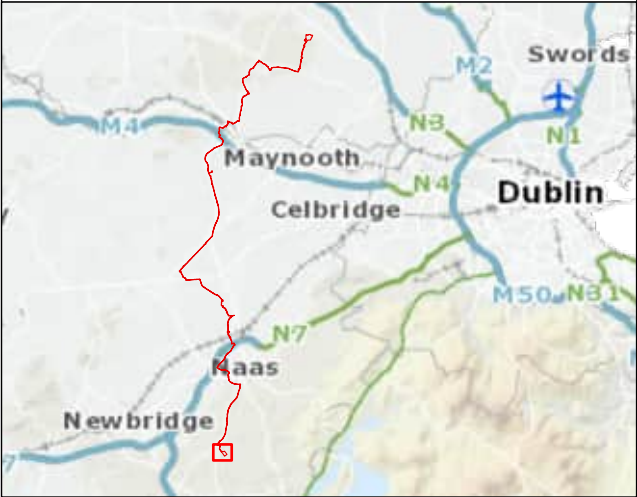
© Copyright 2023 Jacobs Engineering Ireland Limited. The concepts and information contained in this document are the property of Jacobs. Use or copying of this document in whole or in part without the written permission of Jacobs constitutes an infringement of copyright. Limitation: This drawing has been prepared on behalf of, and for the exclusive use of Jacobs' Client, and is subject to, and issued in accordance with, the provisions of the contract between Jacobs and the Client. Jacobs accepts no liability or responsibility whatsoever for, or in respect of, any use of, or reliance upon, this drawing by any third party.





Ordnance Survey Ireland Licence No. EN 0061515-19 © Ordnance Survey Ireland/Government of Ireland. Contains Irish Public Sector Data licensed under a Creative Commons Attribution 4.0 International (CC BY 4.0) licence.

Figure 10.2B



- Legend**
- Proposed Cable Route
  - Planning Application Boundary
  - BL3 - Buildings and artificial surfaces
  - GA1 - Improved agricultural grassland
  - GA2 - Amenity grassland (improved)
  - GS2 - Dry meadows and grassy verges
  - WS1 - Scrub
  - WS2 - Immature woodland

01	Apr 2023	Final	BP	SJ	FL	FB
Rev.	Date	Purpose of revision	Drawn	Check'd	Rev'd	Appr'd

Client



Jacobs

Merrion House, Merrion Road, Dublin, D04 R2C5, Ireland.  
www.jacobs.com

Project

Kildare-Meath Grid Upgrade

Drawing Title

Habitat Maps

Drawing Status Final

Scale @ A3 1:5,000 DO NOT SCALE

Jacobs No. 321084AH

Client No. CP966

Drawing No. 321084AH-JAC-ZZ-XX-DR-K-3073

© Copyright 2023 Jacobs Engineering Ireland Limited. The concepts and information contained in this document are the property of Jacobs. Use or copying of this document in whole or in part without the written permission of Jacobs constitutes an infringement of copyright. Limitation: This drawing has been prepared on behalf of, and for the exclusive use of Jacobs' Client, and is subject to, and issued in accordance with, the provisions of the contract between Jacobs and the Client. Jacobs accepts no liability or responsibility whatsoever for, or in respect of, any use of, or reliance upon, this drawing by any third party.