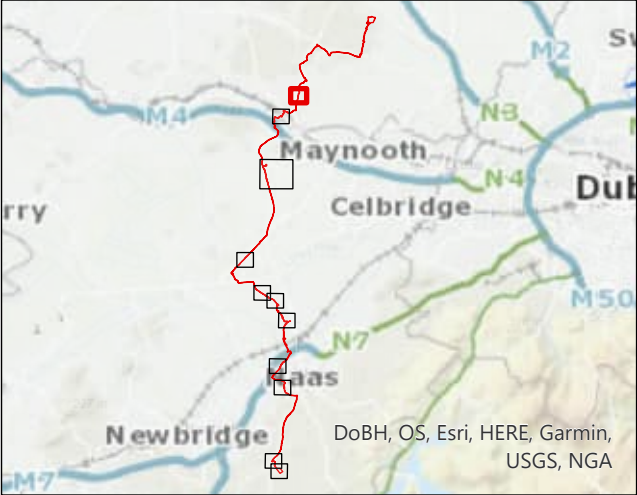


Ordnance Survey Ireland Licence No. EN 0061515-19 © Ordnance Survey Ireland/Government of Ireland. Contains Irish Public Sector Data licensed under a Creative Commons Attribution 4.0 International (CC BY 4.0) licence.

Volume 4, Figure 13.1



- Legend**
- Proposed Cable Route
 - ▭ Planning Application Boundary
 - - - Study Area (50m Buffer)
 - ▭ Zone of Notification
 - National Monument
 - Preservation Order
 - Register of Historic Monuments (RHM)
 - Recorded Monument
 - Sites and Monument Record (SMR)

01	Apr 2023	Final	PM	SJ	FL	FB
Rev.	Date	Purpose of revision	Drawn	Check'd	Rev'd	Appr'd

Client

Jacobs

Merrion House, Merrion Road, Dublin, D04 R2C5, Ireland.
www.jacobs.com

Project

Kildare-Meath Grid Upgrade

Drawing Title

Locations of archaeological sites and monuments

Sheet 1 of 11

Drawing Status

Final

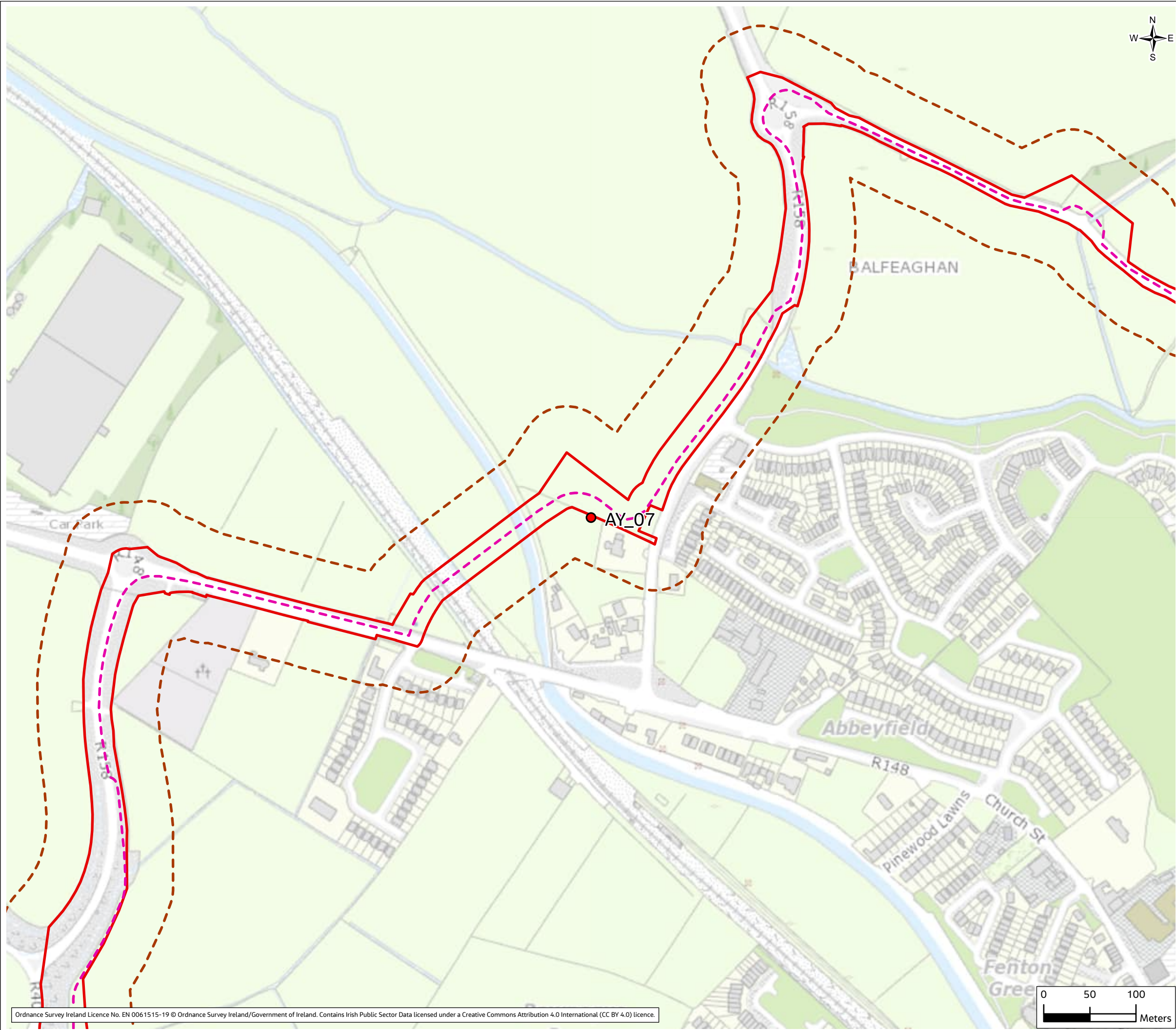
Scale @ A3	1:4,000	DO NOT SCALE
------------	---------	--------------

Jacobs No.	321084AH
------------	----------

Client No.	CP966
------------	-------

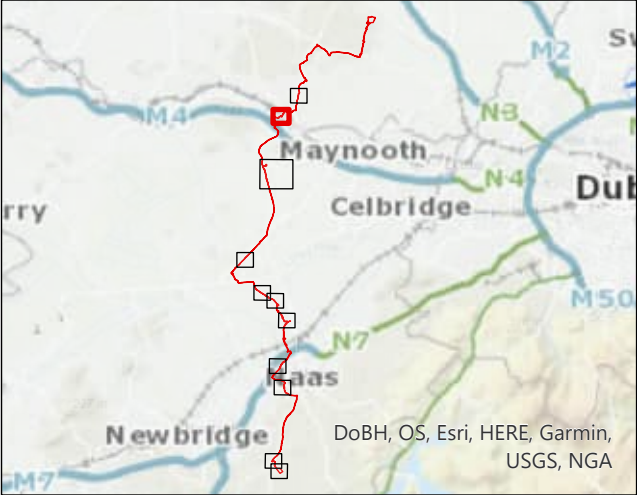
Drawing No.	321084AH-JAC-ZZ-XX-DR-K-3200
-------------	------------------------------

© Copyright 2023 Jacobs Engineering Ireland Limited. The concepts and information contained in this document are the property of Jacobs. Use or copying of this document in whole or in part without the written permission of Jacobs constitutes an infringement of copyright. Limitation: This drawing has been prepared on behalf of, and for the exclusive use of, Jacobs' Client, and is subject to, and issued in accordance with, the provisions of the contract between Jacobs and the Client. Jacobs accepts no liability or responsibility whatsoever for, or in respect of, any use of, or reliance upon, this drawing by any third party.



Ordnance Survey Ireland Licence No. EN 0061515-19 © Ordnance Survey Ireland/Government of Ireland. Contains Irish Public Sector Data licensed under a Creative Commons Attribution 4.0 International (CC BY 4.0) licence.

Volume 4, Figure 13.1



- Legend**
- Proposed Cable Route
 - Planning Application Boundary
 - Study Area (50m Buffer)
 - Zone of Notification
 - National Monument
 - Preservation Order
 - Register of Historic Monuments (RHM)
 - Recorded Monument
 - Sites and Monument Record (SMR)

01	Apr 2023	Final	PM	SJ	FL	FB
Rev.	Date	Purpose of revision	Drawn	Check'd	Rev'd	Appr'd

Client



Jacobs

Merrion House, Merrion Road, Dublin, D04 R2C5, Ireland.
www.jacobs.com

Project
Kildare-Meath Grid Upgrade

Drawing Title
Locations of archaeological sites and monuments
Sheet 2 of 11

Drawing Status
Final

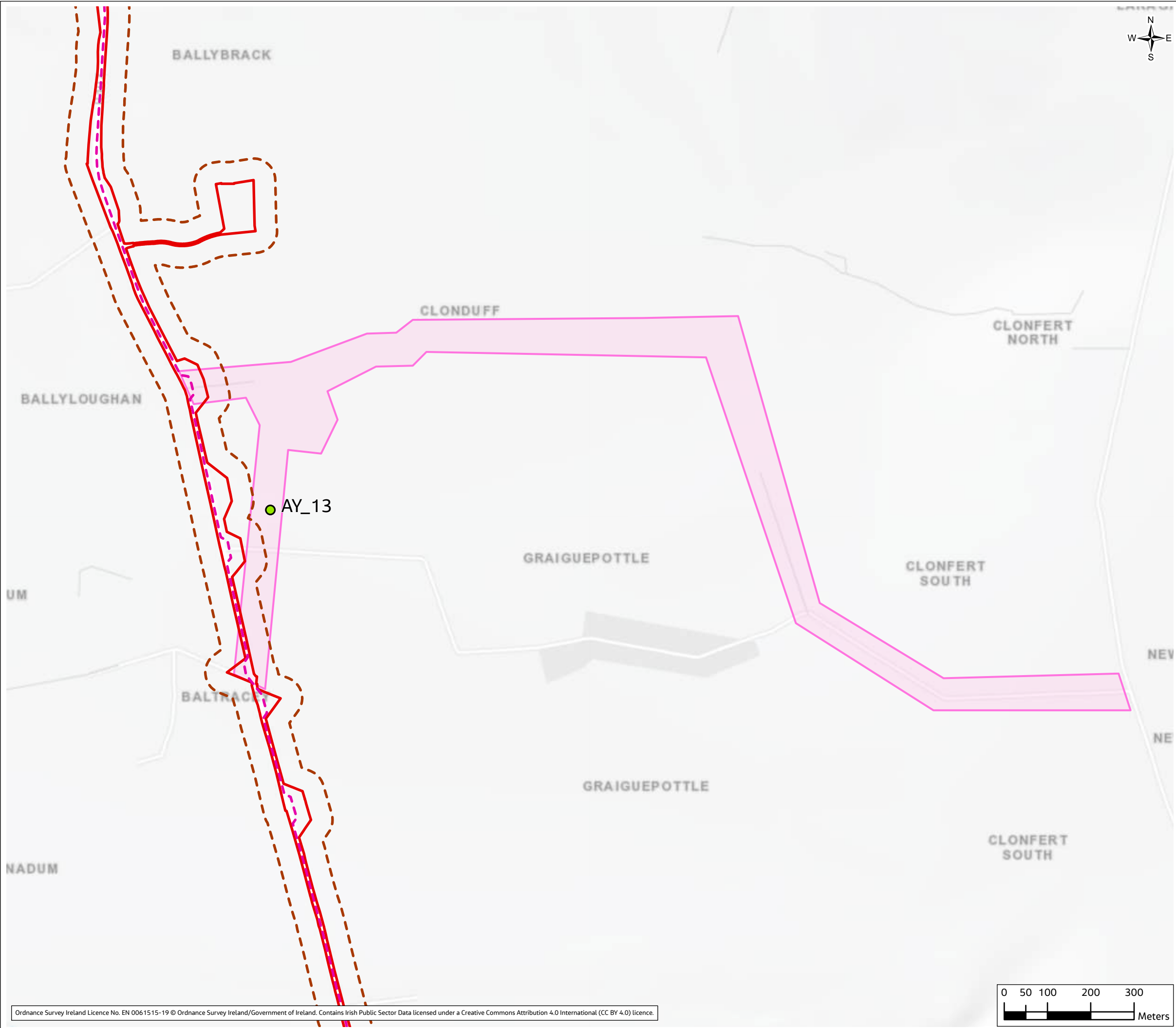
Scale @ A3
1:4,000
DO NOT SCALE

Jacobs No.
321084AH

Client No.
CP966

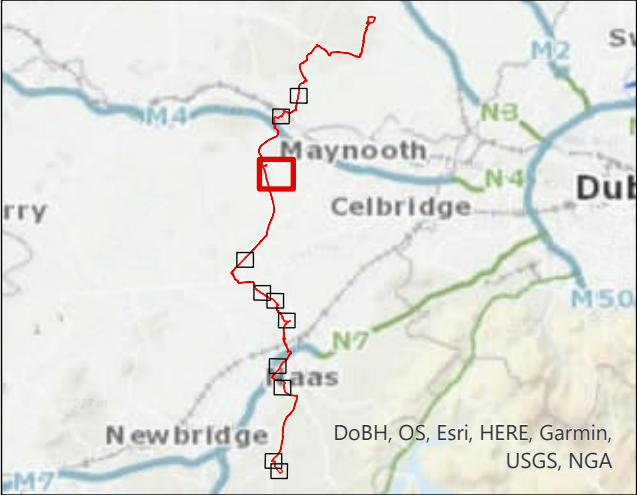
Drawing No.
321084AH-JAC-ZZ-XX-DR-K-3201

© Copyright 2023 Jacobs Engineering Ireland Limited. The concepts and information contained in this document are the property of Jacobs. Use or copying of this document in whole or in part without the written permission of Jacobs constitutes an infringement of copyright.
Limitation: This drawing has been prepared on behalf of, and for the exclusive use of, Jacobs' Client, and is subject to, and issued in accordance with, the provisions of the contract between Jacobs and the Client. Jacobs accepts no liability or responsibility whatsoever for, or in respect of, any use of, or reliance upon, this drawing by any third party.



Ordnance Survey Ireland Licence No. EN 0061515-19 © Ordnance Survey Ireland/Government of Ireland. Contains Irish Public Sector Data licensed under a Creative Commons Attribution 4.0 International (CC BY 4.0) licence.

Volume 4, Figure 13.1



- Legend**
- Proposed Cable Route
 - Planning Application Boundary
 - Study Area (50m Buffer)
 - Zone of Notification
 - National Monument
 - Preservation Order
 - Register of Historic Monuments (RHM)
 - Recorded Monument
 - Sites and Monument Record (SMR)

01	Apr 2023	Final	PM	SJ	FL	FB
Rev.	Date	Purpose of revision	Drawn	Check'd	Rev'd	Appr'd

Client



Jacobs

Merrion House, Merrion Road, Dublin, D04 R2C5, Ireland.
www.jacobs.com

Project

Kildare-Meath Grid Upgrade

Drawing Title

Locations of archaeological sites and monuments

Sheet 3 of 11

Drawing Status

Final

Scale @ A3	1:8,500	DO NOT SCALE
Jacobs No.	321084AH	
Client No.	CP966	

Drawing No. 321084AH-JAC-ZZ-XX-DR-K-3202

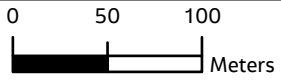
© Copyright 2023 Jacobs Engineering Ireland Limited. The concepts and information contained in this document are the property of Jacobs. Use or copying of this document in whole or in part without the written permission of Jacobs constitutes an infringement of copyright. Limitation: This drawing has been prepared on behalf of, and for the exclusive use of Jacobs' Client, and is subject to, and issued in accordance with, the provisions of the contract between Jacobs and the Client. Jacobs accepts no liability or responsibility whatsoever for, or in respect of, any use of, or reliance upon, this drawing by any third party.

BETAGHSTOWN

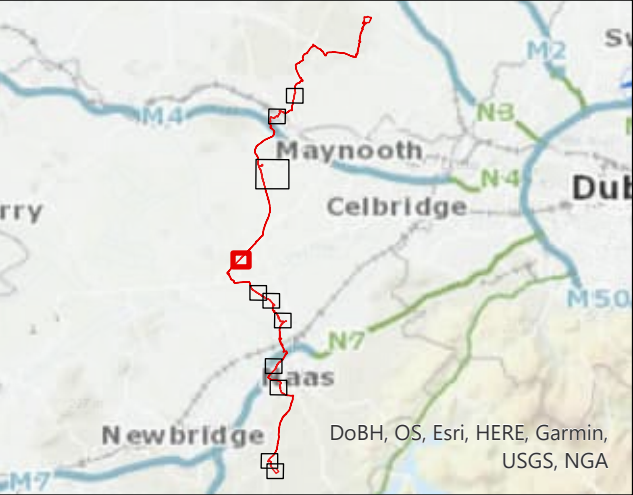


BALLYNAGAPPAGH

AY_24



Volume 4, Figure 13.1



- Legend**
- Proposed Cable Route
 - Planning Application Boundary
 - Study Area (50m Buffer)
 - Zone of Notification
 - National Monument
 - Preservation Order
 - Register of Historic Monuments (RHM)
 - Recorded Monument
 - Sites and Monument Record (SMR)

01	Apr 2023	Final	PM	SJ	FL	FB
Rev.	Date	Purpose of revision	Drawn	Check'd	Rev'd	Appr'd

Client

Jacobs

Merrion House, Merrion Road, Dublin, D04 R2C5, Ireland.
www.jacobs.com

Project

Kildare-Meath Grid Upgrade

Drawing Title

Locations of archaeological sites and monuments

Sheet 4 of 11

Drawing Status

Final

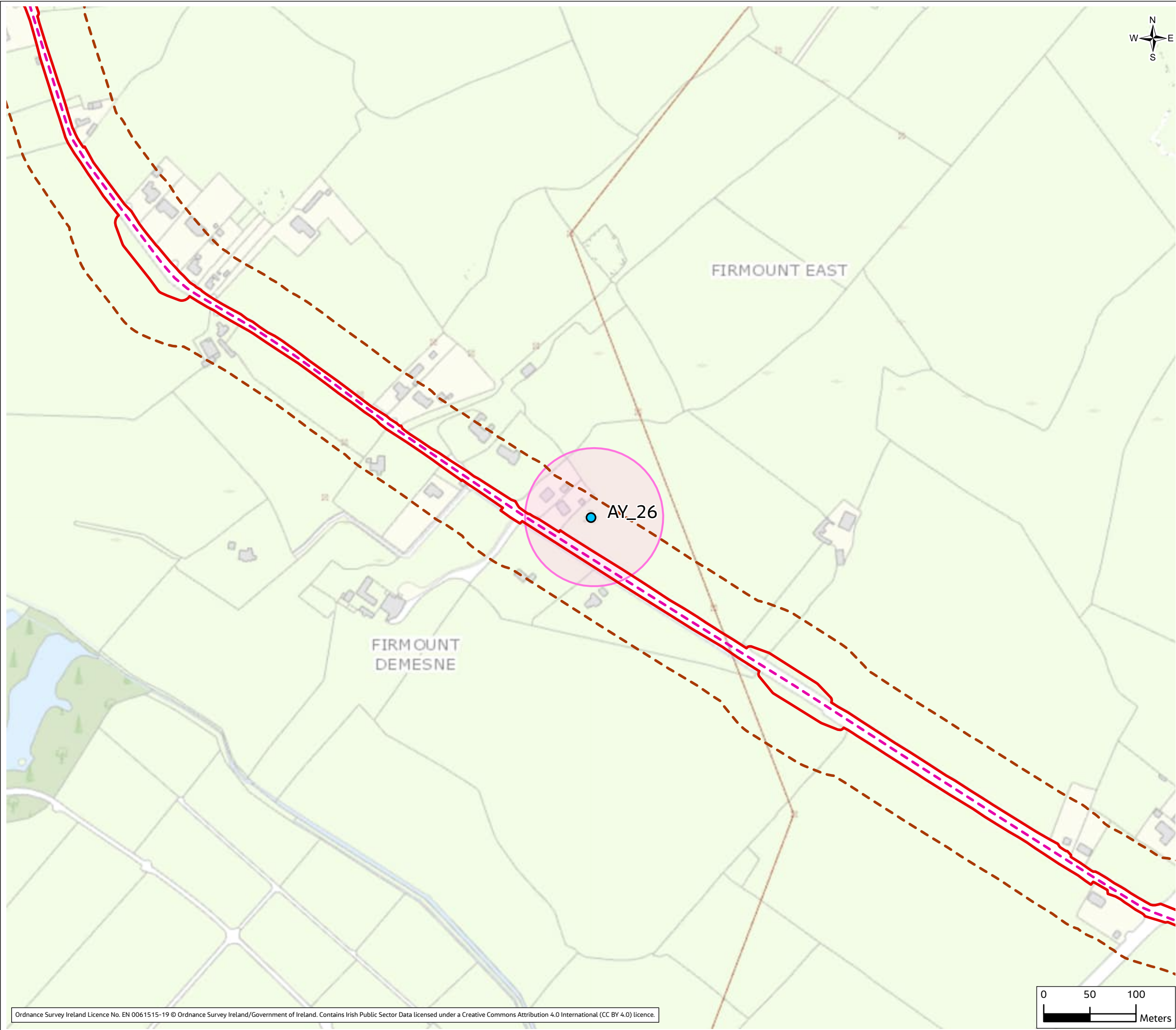
Scale @ A3	1:4,000	DO NOT SCALE
------------	---------	--------------

Jacobs No.	321084AH
------------	----------

Client No.	CP966
------------	-------

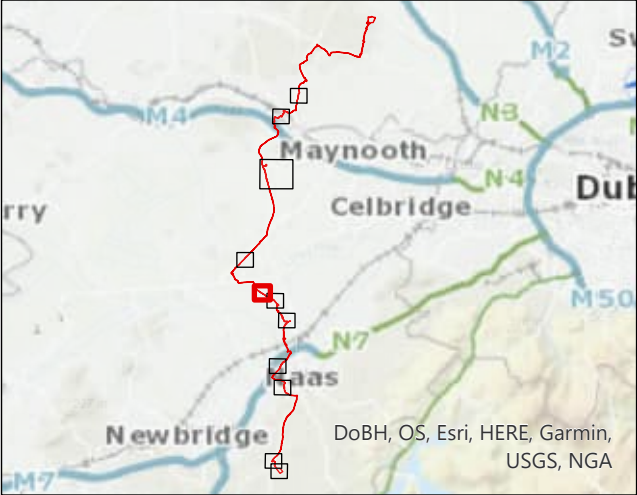
Drawing No.	321084AH-JAC-ZZ-XX-DR-K-3203
-------------	------------------------------

© Copyright 2023 Jacobs Engineering Ireland Limited. The concepts and information contained in this document are the property of Jacobs. Use or copying of this document in whole or in part without the written permission of Jacobs constitutes an infringement of copyright. Limitation: This drawing has been prepared on behalf of, and for the exclusive use of Jacobs' Client, and is subject to, and issued in accordance with, the provisions of the contract between Jacobs and the Client. Jacobs accepts no liability or responsibility whatsoever for, or in respect of, any use of, or reliance upon, this drawing by any third party.



Ordnance Survey Ireland Licence No. EN 0061515-19 © Ordnance Survey Ireland/Government of Ireland. Contains Irish Public Sector Data licensed under a Creative Commons Attribution 4.0 International (CC BY 4.0) licence.

Volume 4, Figure 13.1



- Legend**
- Proposed Cable Route
 - Planning Application Boundary
 - Study Area (50m Buffer)
 - Zone of Notification
 - National Monument
 - Preservation Order
 - Register of Historic Monuments (RHM)
 - Recorded Monument
 - Sites and Monument Record (SMR)

01	Apr 2023	Final	PM	SJ	FL	FB
Rev.	Date	Purpose of revision	Drawn	Check'd	Rev'd	Appr'd

Client



Jacobs

Merrion House, Merrion Road, Dublin, D04 R2C5, Ireland.
www.jacobs.com

Project

Kildare-Meath Grid Upgrade

Drawing Title

Locations of archaeological sites and monuments

Sheet 5 of 11

Drawing Status

Final

Scale @ A3

1:4,000

DO NOT SCALE

Jacobs No.

321084AH

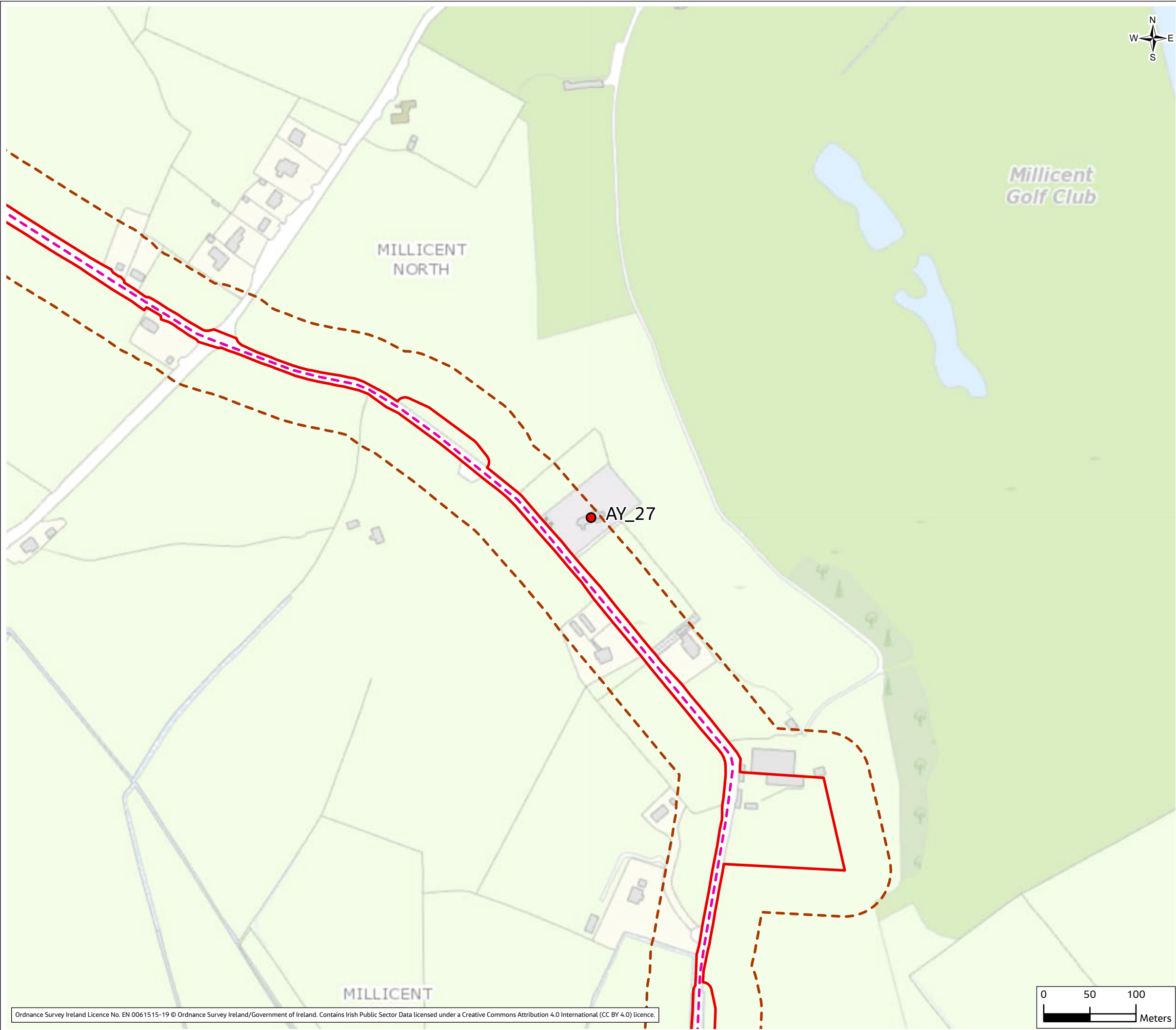
Client No.

CP966

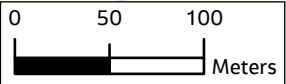
Drawing No.

321084AH-JAC-ZZ-XX-DR-K-3204

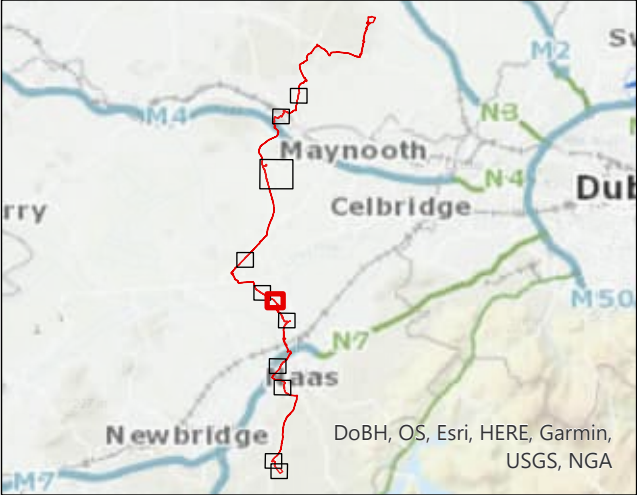
© Copyright 2023 Jacobs Engineering Ireland Limited. The concepts and information contained in this document are the property of Jacobs. Use or copying of this document in whole or in part without the written permission of Jacobs constitutes an infringement of copyright. Limitation: This drawing has been prepared on behalf of, and for the exclusive use of, Jacobs' Client, and is subject to, and issued in accordance with, the provisions of the contract between Jacobs and the Client. Jacobs accepts no liability or responsibility whatsoever for, or in respect of, any use of, or reliance upon, this drawing by any third party.



Ordnance Survey Ireland Licence No. EN 0061515-19 © Ordnance Survey Ireland/Government of Ireland. Contains Irish Public Sector Data licensed under a Creative Commons Attribution 4.0 International (CC BY 4.0) licence.



Volume 4, Figure 13.1



- Legend**
- Proposed Cable Route
 - Planning Application Boundary
 - Study Area (50m Buffer)
 - Zone of Notification
 - National Monument
 - Preservation Order
 - Register of Historic Monuments (RHM)
 - Recorded Monument
 - Sites and Monument Record (SMR)

01	Apr 2023	Final	PM	SJ	FL	FB
Rev.	Date	Purpose of revision	Drawn	Check'd	Rev'd	Appr'd

Client

Jacobs

Merrion House, Merrion Road, Dublin, D04 R2C5, Ireland.
www.jacobs.com

Project

Kildare-Meath Grid Upgrade

Drawing Title

Locations of archaeological sites and monuments

Sheet 6 of 11

Drawing Status

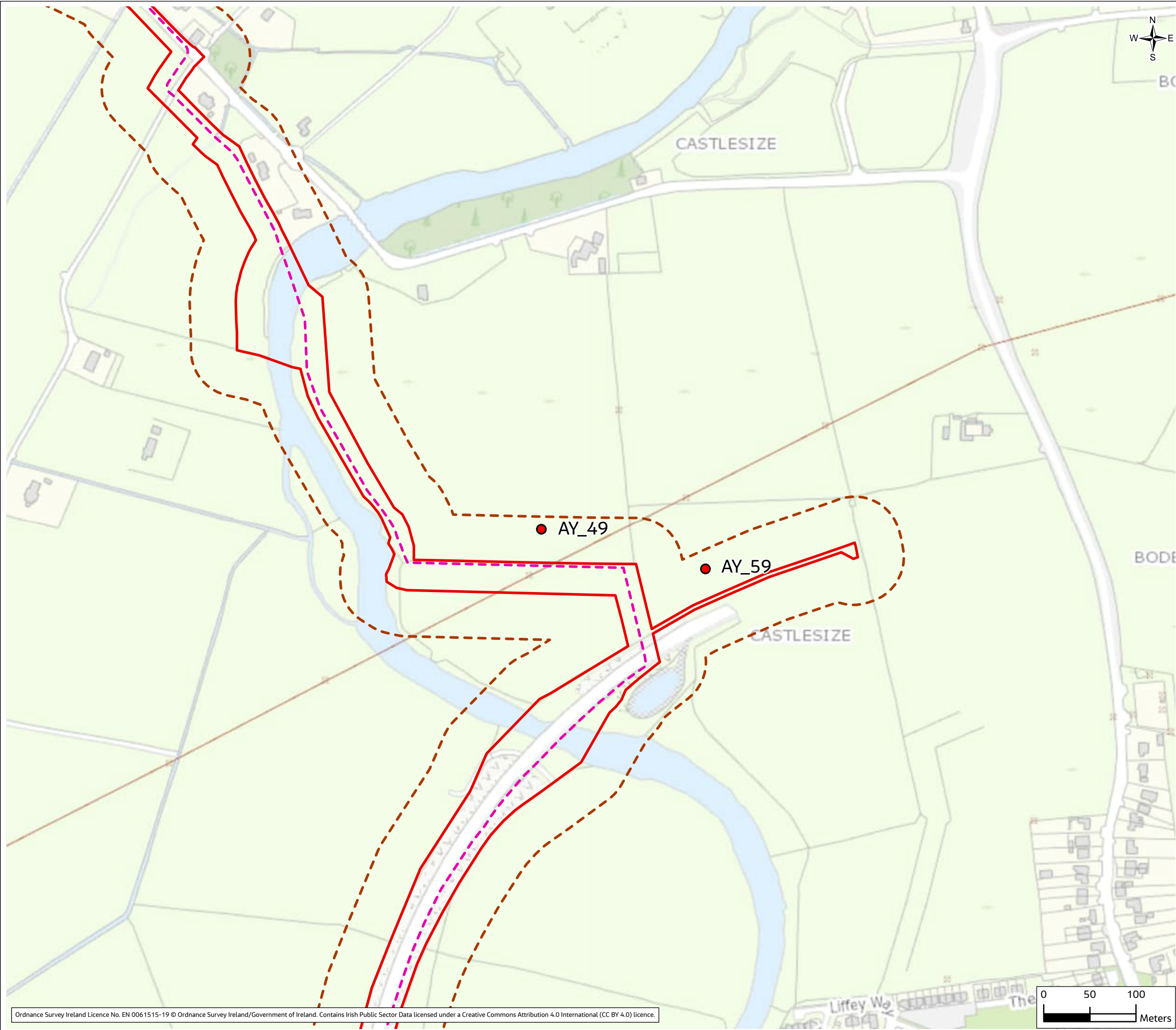
Final

Scale @ A3	1:4,000	DO NOT SCALE
Jacobs No.	321084AH	
Client No.	CP966	

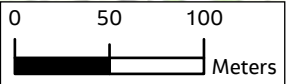
Drawing No.

321084AH-JAC-ZZ-XX-DR-K-3205

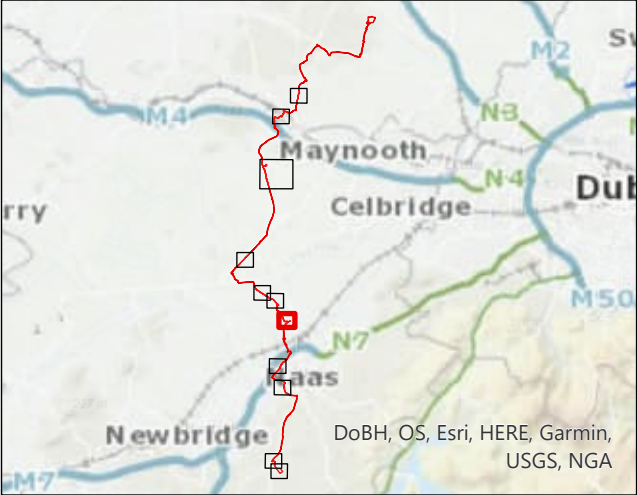
© Copyright 2023 Jacobs Engineering Ireland Limited. The concepts and information contained in this document are the property of Jacobs. Use or copying of this document in whole or in part without the written permission of Jacobs constitutes an infringement of copyright. Limitation: This drawing has been prepared on behalf of, and for the exclusive use of Jacobs' Client, and is subject to, and issued in accordance with, the provisions of the contract between Jacobs and the Client. Jacobs accepts no liability or responsibility whatsoever for, or in respect of, any use of, or reliance upon, this drawing by any third party.



Ordnance Survey Ireland Licence No. EN 0061515-19 © Ordnance Survey Ireland/Government of Ireland. Contains Irish Public Sector Data licensed under a Creative Commons Attribution 4.0 International (CC BY 4.0) licence.



Volume 4, Figure 13.1



- Legend**
- Proposed Cable Route
 - Planning Application Boundary
 - Study Area (50m Buffer)
 - Zone of Notification
 - National Monument
 - Preservation Order
 - Register of Historic Monuments (RHM)
 - Recorded Monument
 - Sites and Monument Record (SMR)

01	Apr 2023	Final	PM	SJ	FL	FB
Rev.	Date	Purpose of revision	Drawn	Check'd	Rev'd	Appr'd

Client



Jacobs

Merrion House, Merrion Road, Dublin, D04 R2C5, Ireland.
www.jacobs.com

Project

Kildare-Meath Grid Upgrade

Drawing Title

Locations of archaeological sites and monuments

Sheet 7 of 11

Drawing Status

Final

Scale @ A3

1:4,000

DO NOT SCALE

Jacobs No.

321084AH

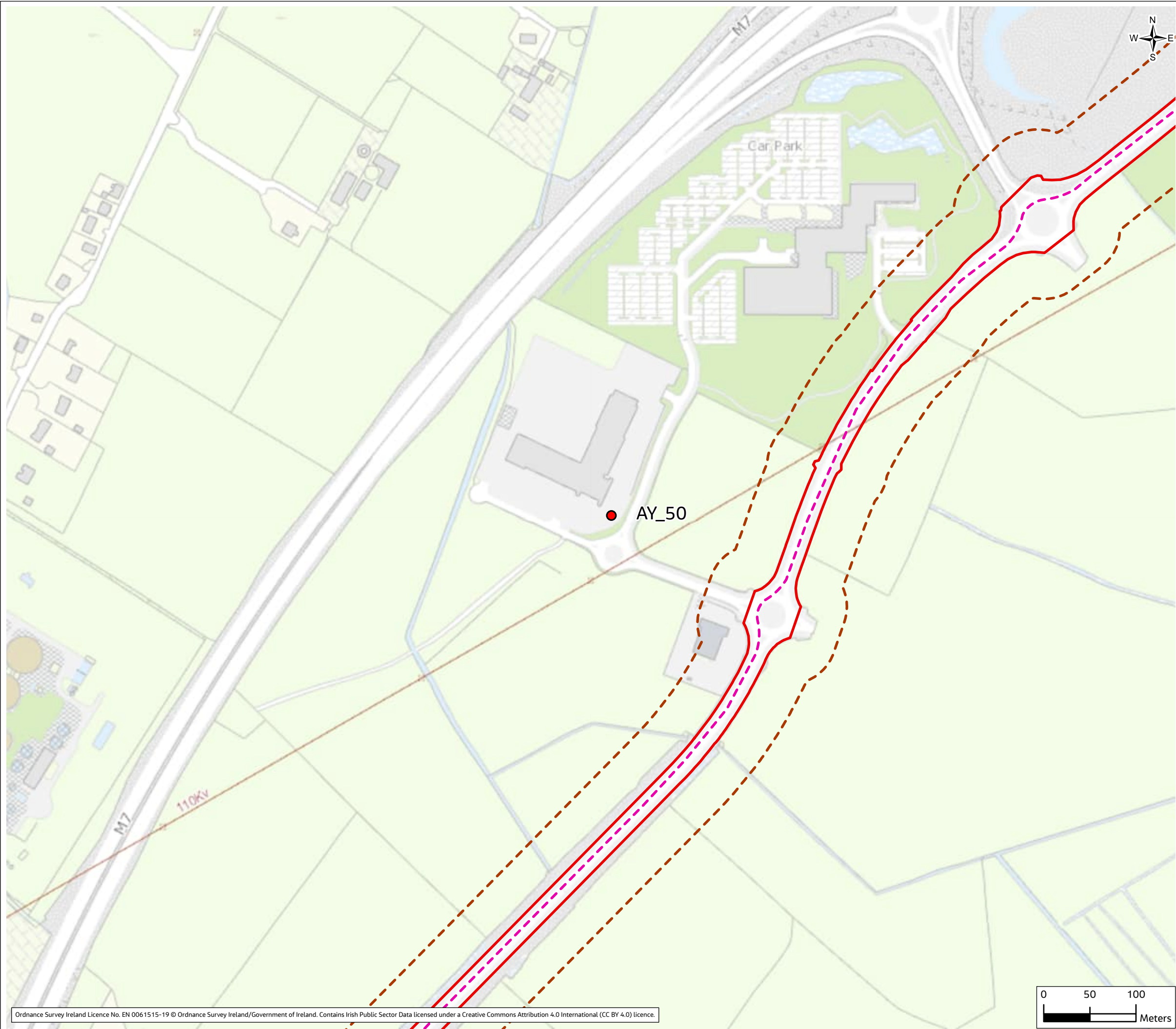
Client No.

CP966

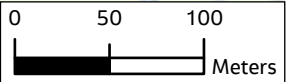
Drawing No.

321084AH-JAC-ZZ-XX-DR-K-3206

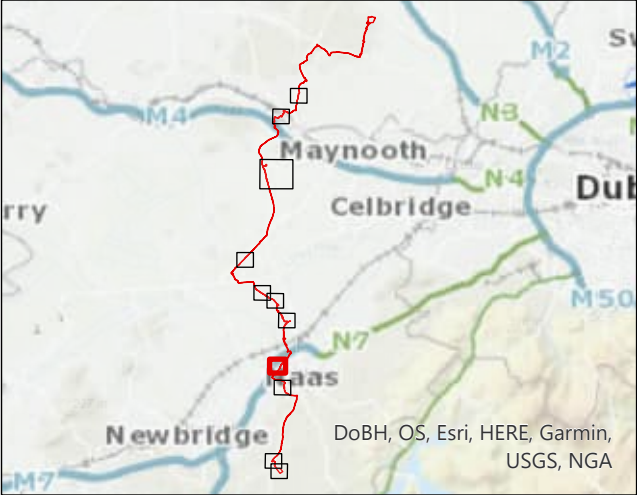
© Copyright 2023 Jacobs Engineering Ireland Limited. The concepts and information contained in this document are the property of Jacobs. Use or copying of this document in whole or in part without the written permission of Jacobs constitutes an infringement of copyright. Limitation: This drawing has been prepared on behalf of, and for the exclusive use of, Jacobs' Client, and is subject to, and issued in accordance with, the provisions of the contract between Jacobs and the Client. Jacobs accepts no liability or responsibility whatsoever for, or in respect of, any use of, or reliance upon, this drawing by any third party.



Ordnance Survey Ireland Licence No. EN 0061515-19 © Ordnance Survey Ireland/Government of Ireland. Contains Irish Public Sector Data licensed under a Creative Commons Attribution 4.0 International (CC BY 4.0) licence.



Volume 4, Figure 13.1



- Legend**
- Proposed Cable Route
 - Planning Application Boundary
 - Study Area (50m Buffer)
 - Zone of Notification
 - National Monument
 - Preservation Order
 - Register of Historic Monuments (RHM)
 - Recorded Monument
 - Sites and Monument Record (SMR)

01	Apr 2023	Final	PM	SJ	FL	FB
Rev.	Date	Purpose of revision	Drawn	Check'd	Rev'd	Appr'd

Client



Jacobs

Merrion House, Merrion Road, Dublin, D04 R2C5, Ireland.
www.jacobs.com

Project

Kildare-Meath Grid Upgrade

Drawing Title

Locations of archaeological sites and monuments

Sheet 8 of 11

Drawing Status

Final

Scale @ A3

1:4,000

DO NOT SCALE

Jacobs No.

321084AH

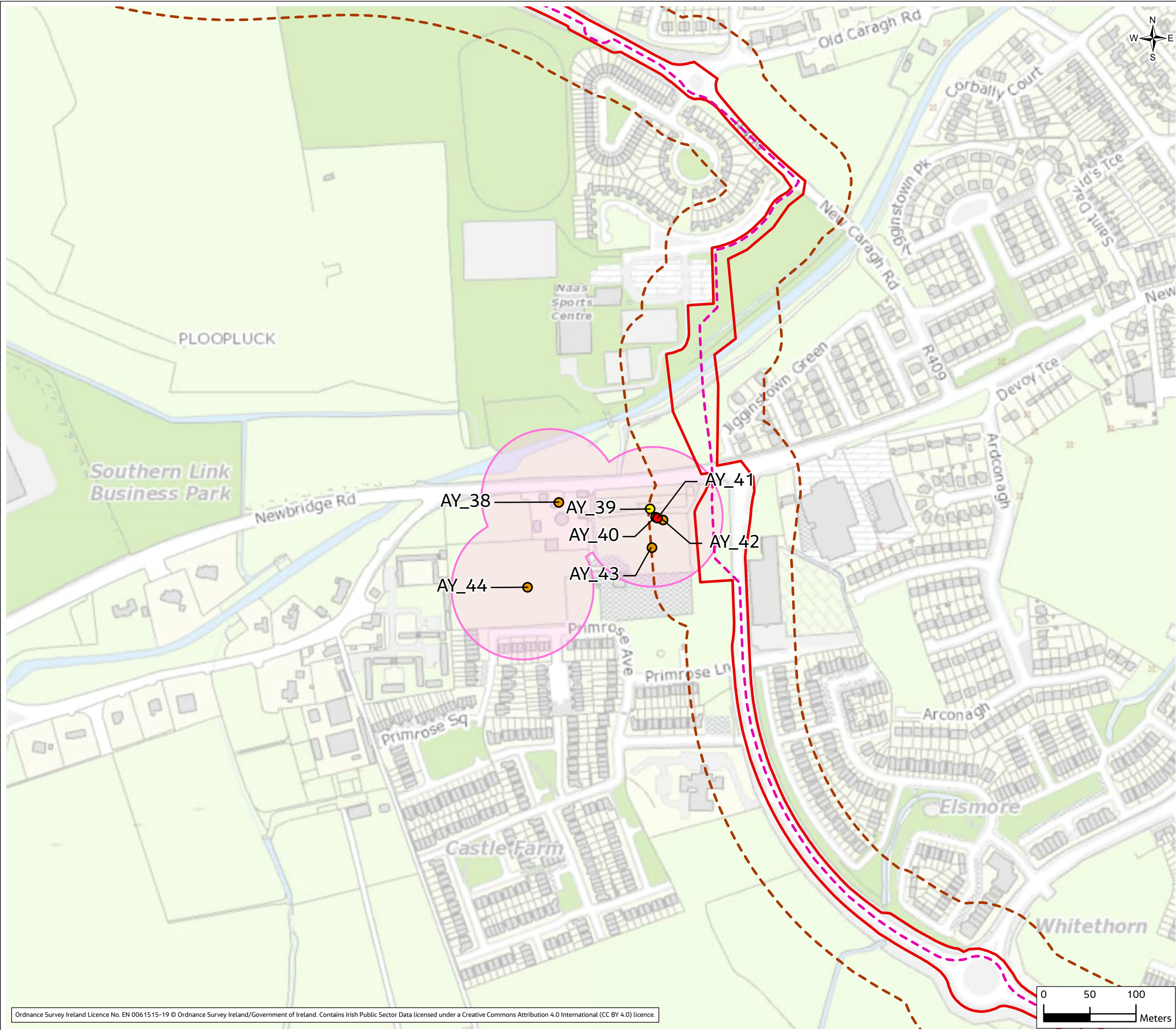
Client No.

CP966

Drawing No.

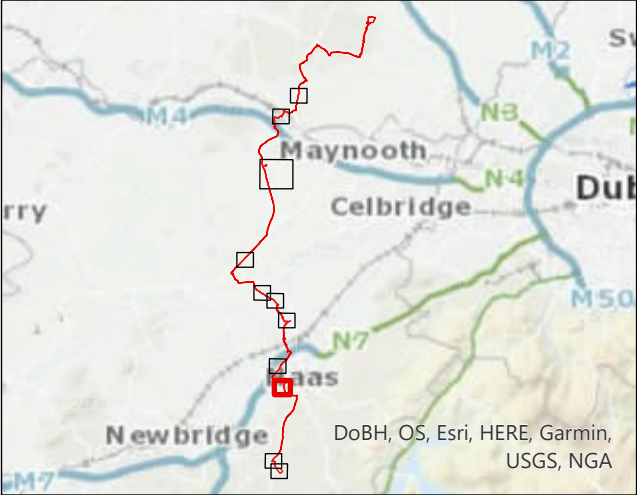
321084AH-JAC-ZZ-XX-DR-K-3207

© Copyright 2023 Jacobs Engineering Ireland Limited. The concepts and information contained in this document are the property of Jacobs. Use or copying of this document in whole or in part without the written permission of Jacobs constitutes an infringement of copyright. Limitation: This drawing has been prepared on behalf of, and for the exclusive use of, Jacobs' Client, and is subject to, and issued in accordance with, the provisions of the contract between Jacobs and the Client. Jacobs accepts no liability or responsibility whatsoever for, or in respect of, any use of, or reliance upon, this drawing by any third party.



Ordnance Survey Ireland Licence No. EN 0061515-19 © Ordnance Survey Ireland/Government of Ireland. Contains Irish Public Sector Data licensed under a Creative Commons Attribution 4.0 International (CC BY 4.0) licence.

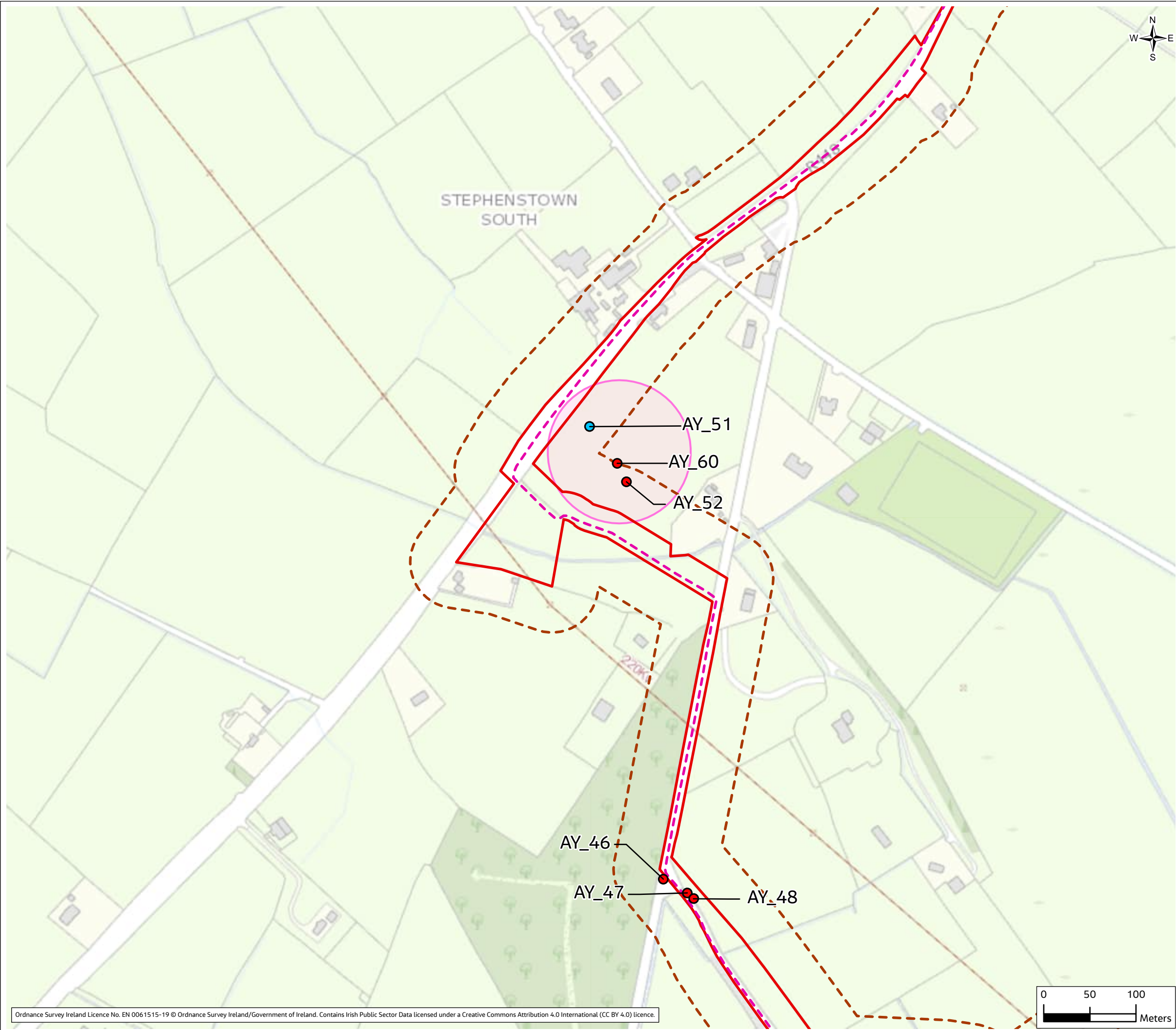
Volume 4, Figure 13.1



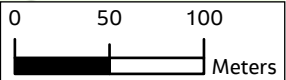
- Legend**
- Proposed Cable Route
 - Planning Application Boundary
 - Study Area (50m Buffer)
 - Zone of Notification
 - National Monument
 - Preservation Order
 - Register of Historic Monuments (RHM)
 - Recorded Monument
 - Sites and Monument Record (SMR)

01	Apr 2023	Final	PM	SJ	FL	FB
Rev.	Date	Purpose of revision	Drawn	Check'd	Rev'd	Appr'd
Client						
Jacobs Merrion House, Merrion Road, Dublin, D04 R2C5, Ireland. www.jacobs.com						
Project						
Kildare-Meath Grid Upgrade						
Drawing Title						
Locations of archaeological sites and monuments						
Sheet 9 of 11						
Drawing Status						
Final						
Scale @ A3	1:4,000					DO NOT SCALE
Jacobs No.	321084AH					
Client No.	CP966					
Drawing No.	321084AH-JAC-ZZ-XX-DR-K-3208					

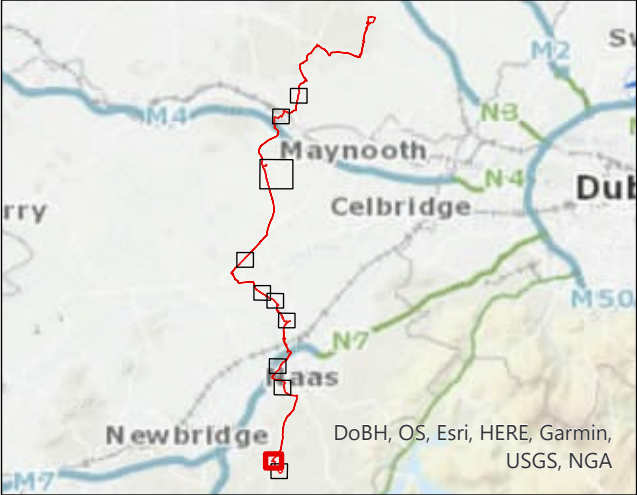
© Copyright 2023 Jacobs Engineering Ireland Limited. The concepts and information contained in this document are the property of Jacobs. Use or copying of this document in whole or in part without the written permission of Jacobs constitutes an infringement of copyright. Limitation: This drawing has been prepared on behalf of, and for the exclusive use of Jacobs' Client, and is subject to, and issued in accordance with, the provisions of the contract between Jacobs and the Client. Jacobs accepts no liability or responsibility whatsoever for, or in respect of, any use of, or reliance upon, this drawing by any third party.



Ordnance Survey Ireland Licence No. EN 0061515-19 © Ordnance Survey Ireland/Government of Ireland. Contains Irish Public Sector Data licensed under a Creative Commons Attribution 4.0 International (CC BY 4.0) licence.



Volume 4, Figure 13.1



- Legend**
- Proposed Cable Route
 - Planning Application Boundary
 - Study Area (50m Buffer)
 - Zone of Notification
 - National Monument
 - Preservation Order
 - Register of Historic Monuments (RHM)
 - Recorded Monument
 - Sites and Monument Record (SMR)

01	Apr 2023	Final	PM	SJ	FL	FB
Rev.	Date	Purpose of revision	Drawn	Check'd	Rev'd	Appr'd

Client

Jacobs
Merrion House, Merrion Road, Dublin, D04 R2C5, Ireland.
www.jacobs.com

Project

Kildare-Meath Grid Upgrade

Drawing Title

Locations of archaeological sites and monuments

Sheet 10 of 11

Drawing Status

Final

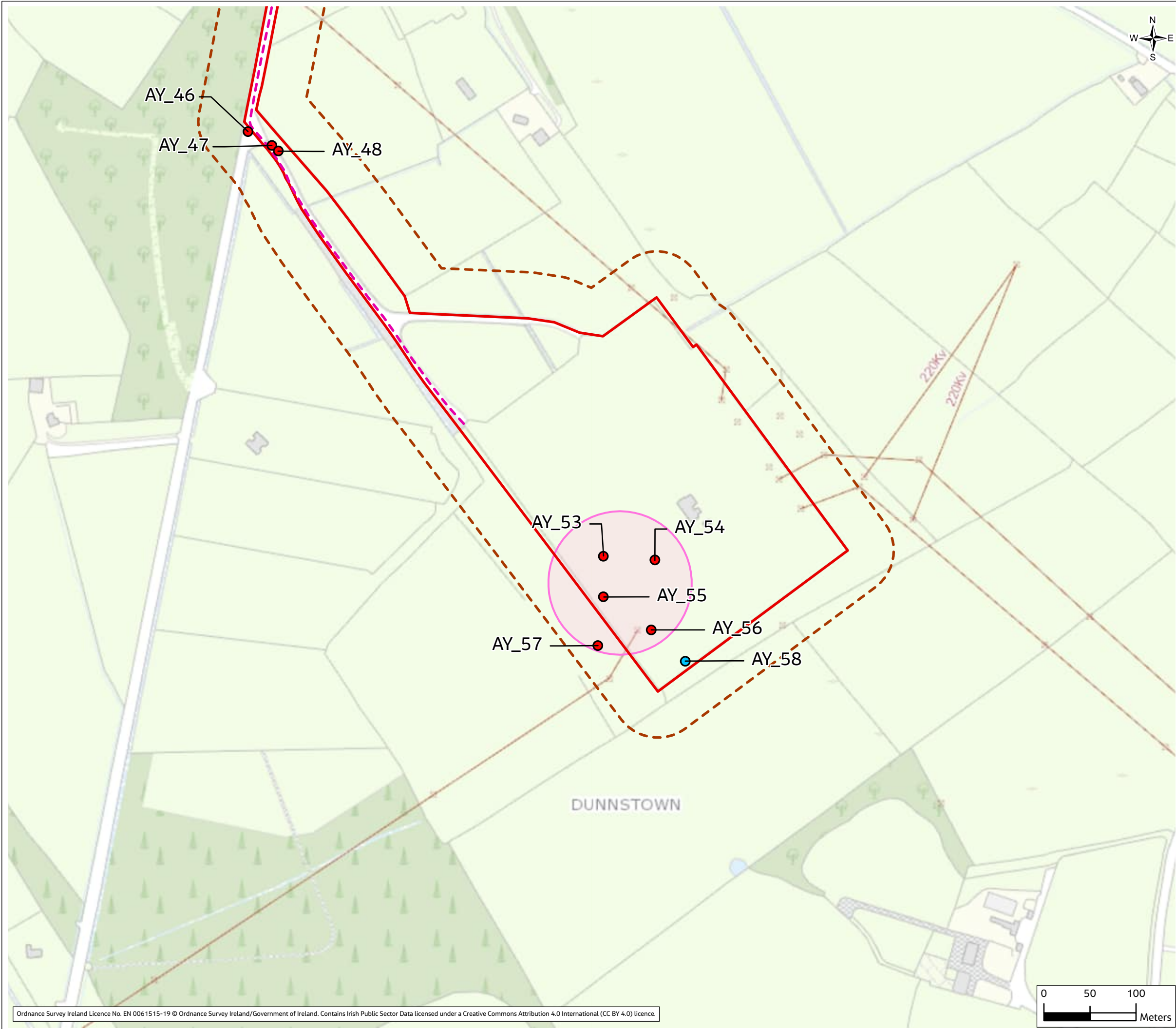
Scale @ A3	1:4,000	DO NOT SCALE
------------	---------	--------------

Jacobs No.	321084AH
------------	----------

Client No.	CP966
------------	-------

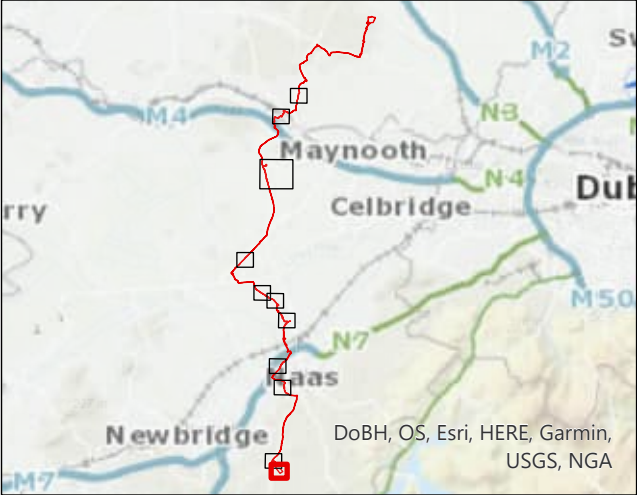
Drawing No.	321084AH-JAC-ZZ-XX-DR-K-3209
-------------	------------------------------

© Copyright 2023 Jacobs Engineering Ireland Limited. The concepts and information contained in this document are the property of Jacobs. Use or copying of this document in whole or in part without the written permission of Jacobs constitutes an infringement of copyright.
Limitation: This drawing has been prepared on behalf of, and for the exclusive use of Jacobs' Client, and is subject to, and issued in accordance with, the provisions of the contract between Jacobs and the Client. Jacobs accepts no liability or responsibility whatsoever for, or in respect of, any use of, or reliance upon, this drawing by any third party.



Ordnance Survey Ireland Licence No. EN 0061515-19 © Ordnance Survey Ireland/Government of Ireland. Contains Irish Public Sector Data licensed under a Creative Commons Attribution 4.0 International (CC BY 4.0) licence.

Volume 4, Figure 13.1



- Legend**
- Proposed Cable Route
 - Planning Application Boundary
 - Study Area (50m Buffer)
 - Zone of Notification
 - National Monument
 - Preservation Order
 - Register of Historic Monuments (RHM)
 - Recorded Monument
 - Sites and Monument Record (SMR)

01	Apr 2023	Final	PM	SJ	FL	FB
Rev.	Date	Purpose of revision	Drawn	Check'd	Rev'd	Appr'd

Client

Jacobs
Merrion House, Merrion Road, Dublin, D04 R2C5, Ireland.
www.jacobs.com

Project

Kildare-Meath Grid Upgrade

Drawing Title

Locations of archaeological sites and monuments

Sheet 11 of 11

Drawing Status

Final

Scale @ A3	1:4,000	DO NOT SCALE
Jacobs No.	321084AH	
Client No.	CP966	

Drawing No.

321084AH-JAC-ZZ-XX-DR-K-3210

© Copyright 2023 Jacobs Engineering Ireland Limited. The concepts and information contained in this document are the property of Jacobs. Use or copying of this document in whole or in part without the written permission of Jacobs constitutes an infringement of copyright. Limitation: This drawing has been prepared on behalf of, and for the exclusive use of, Jacobs' Client, and is subject to, and issued in accordance with, the provisions of the contract between Jacobs and the Client. Jacobs accepts no liability or responsibility whatsoever for, or in respect of, any use of, or reliance upon, this drawing by any third party.