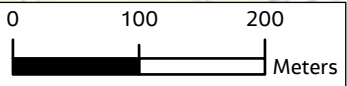
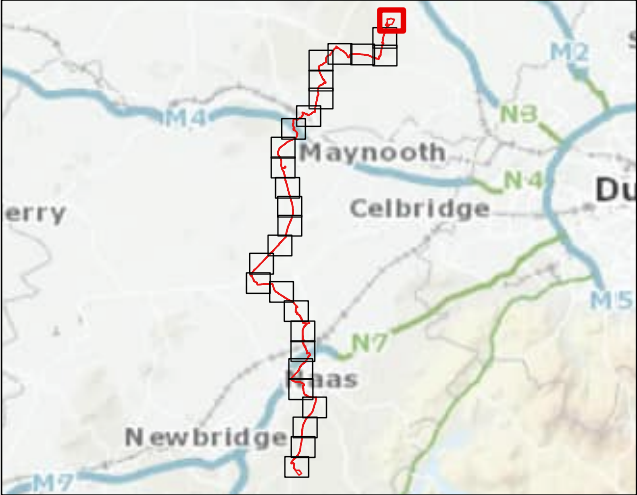


Ordnance Survey Ireland Licence No. EN 0061515-19 © Ordnance Survey Ireland/Government of Ireland. Contains Irish Public Sector Data licensed under a Creative Commons Attribution 4.0 International (CC BY 4.0) licence.



Volume 4, Figure 13.6



- Legend**
- Proposed Cable Route
  - Planning Application Boundary
  - Study Area (50m Buffer)
  - Townland Boundary

01	Apr 2023	Final	PM	SJ	FL	FB
Rev.	Date	Purpose of revision	Drawn	Check'd	Rev'd	Appr'd

Client



Jacobs

Merrion House, Merrion Road, Dublin, D04 R2C5, Ireland.  
www.jacobs.com

Project

Kildare-Meath Grid Upgrade

Drawing Title

Locations of Townland Boundaries  
Sheet 1 of 28

Drawing Status

Final

Scale @ A3

1:6,000

DO NOT SCALE

Jacobs No.

321084AH

Client No.

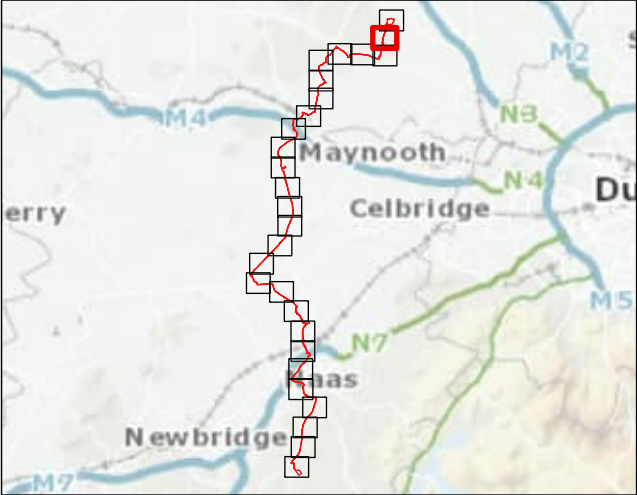
CP966

Drawing No.

321084AH-JAC-ZZ-XX-DR-K-3283

© Copyright 2023 Jacobs Engineering Ireland Limited. The concepts and information contained in this document are the property of Jacobs. Use or copying of this document in whole or in part without the written permission of Jacobs constitutes an infringement of copyright.  
Limitation: This drawing has been prepared on behalf of, and for the exclusive use of Jacobs' Client, and is subject to, and issued in accordance with, the provisions of the contract between Jacobs and the Client. Jacobs accepts no liability or responsibility whatsoever for, or in respect of, any use of, or reliance upon, this drawing by any third party.





- Legend**
- Proposed Cable Route
  - Planning Application Boundary
  - Study Area (50m Buffer)
  - Townland Boundary

01	Apr 2023	Final	PM	SJ	FL	FB
Rev.	Date	Purpose of revision	Drawn	Check'd	Rev'd	Appr'd

Client



Jacobs

Merrion House, Merrion Road, Dublin, D04 R2C5, Ireland.  
www.jacobs.com

Project  
Kildare-Meath Grid Upgrade

Drawing Title  
Locations of Townland Boundaries  
Sheet 2 of 28

Drawing Status  
Final

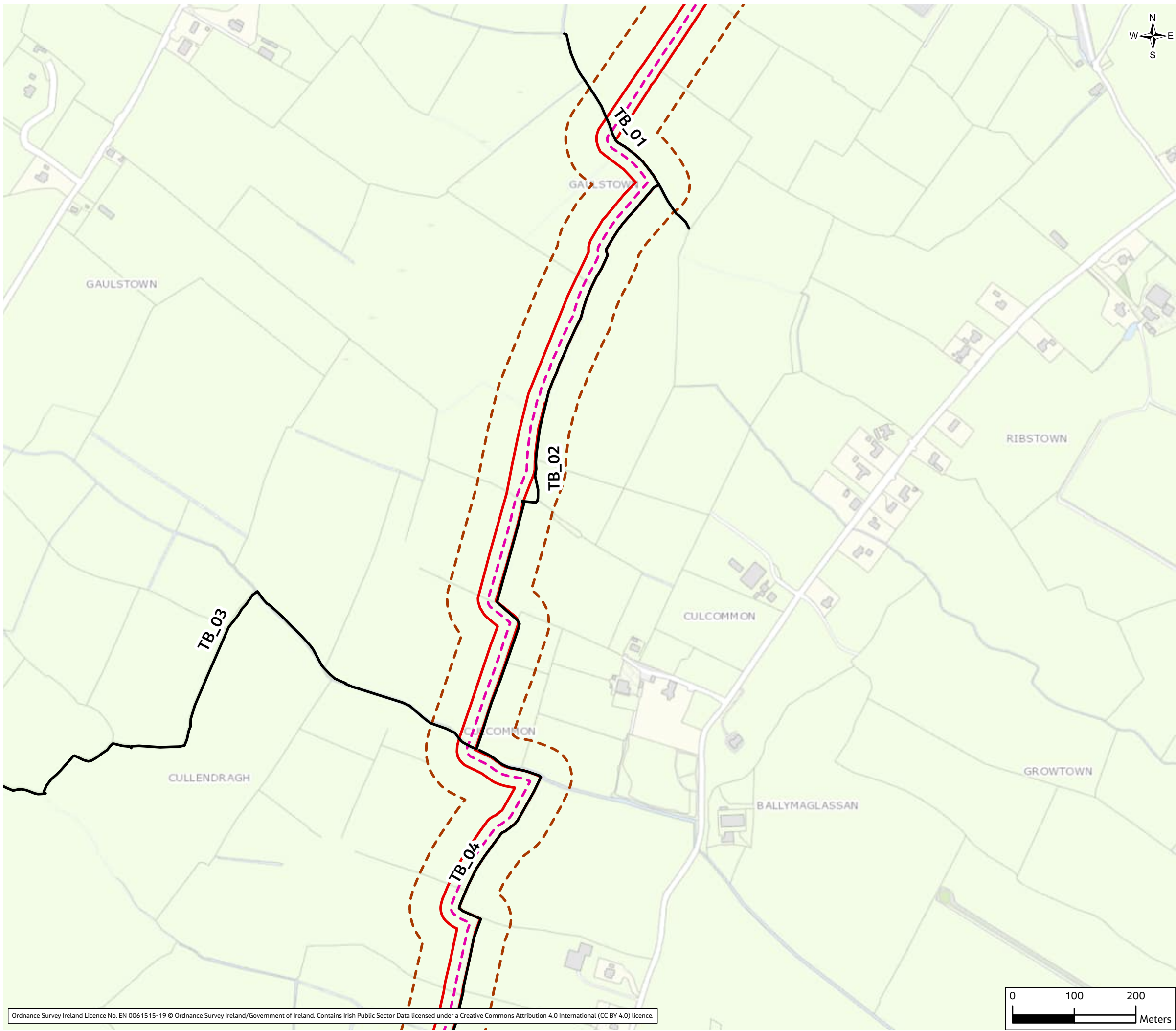
Scale @ A3  
1:6,000  
DO NOT SCALE

Jacobs No.  
321084AH

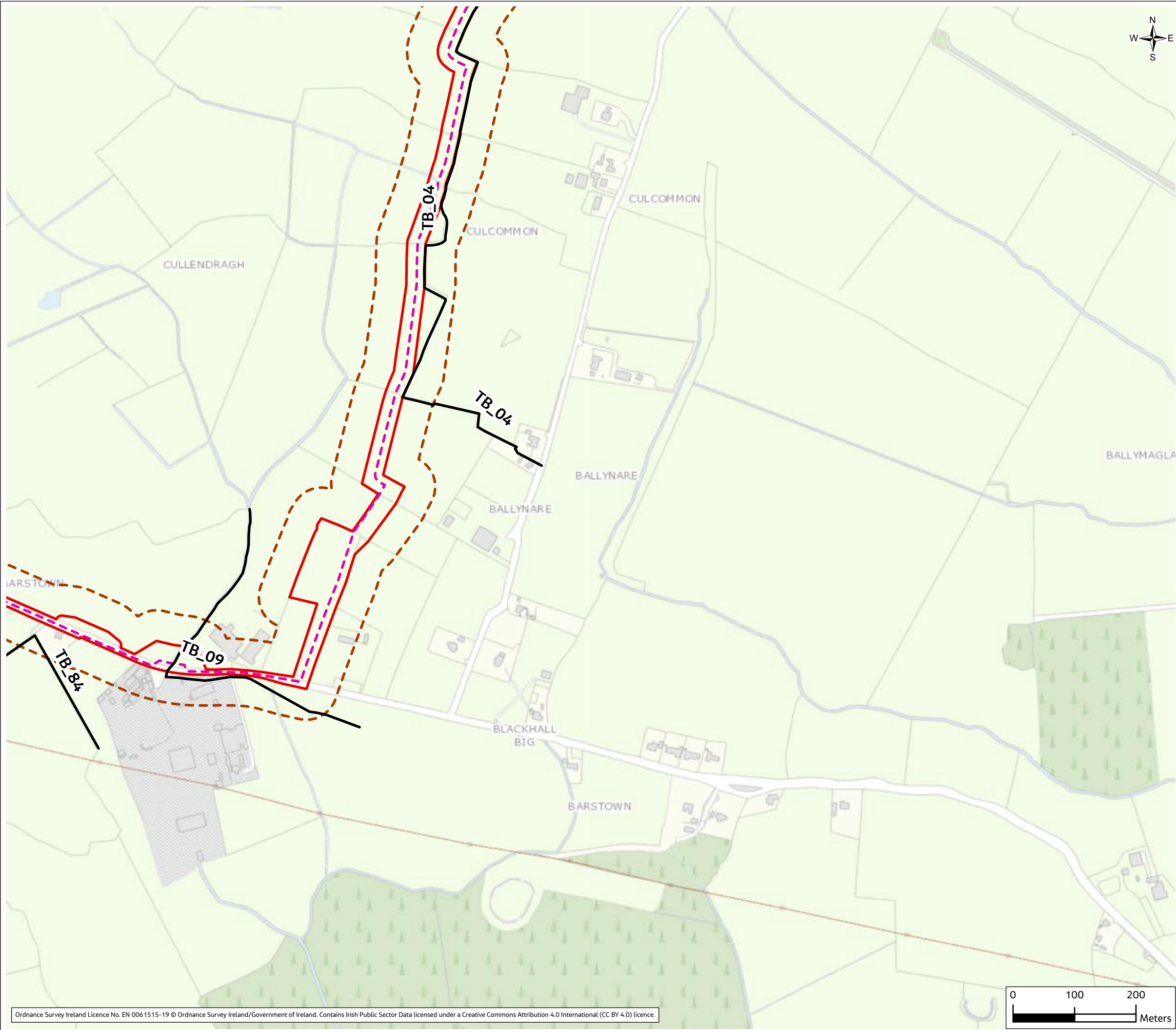
Client No.  
CP966

Drawing No.  
321084AH-JAC-ZZ-XX-DR-K-3284

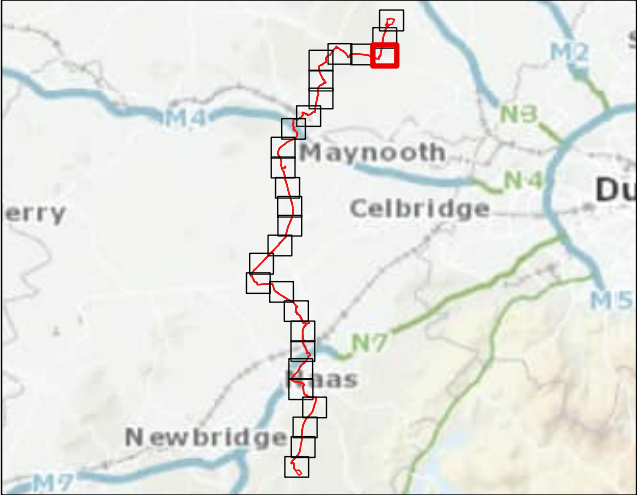
© Copyright 2023 Jacobs Engineering Ireland Limited. The concepts and information contained in this document are the property of Jacobs. Use or copying of this document in whole or in part without the written permission of Jacobs constitutes an infringement of copyright. Limitation: This drawing has been prepared on behalf of, and for the exclusive use of Jacobs' Client, and is subject to, and issued in accordance with, the provisions of the contract between Jacobs and the Client. Jacobs accepts no liability or responsibility whatsoever for, or in respect of, any use of, or reliance upon, this drawing by any third party.







Volume 4, Figure 13.6



- Legend**
- Proposed Cable Route
  - Planning Application Boundary
  - Study Area (50m Buffer)
  - Townland Boundary

01	Apr 2023	Final	PM	SJ	FL	FB
Rev.	Date	Purpose of revision	Drawn	Check'd	Rev'd	Appr'd

Client



**Jacobs**

Merrion House, Merrion Road, Dublin, D04 R2C5, Ireland.  
www.jacobs.com

Project

Kildare-Meath Grid Upgrade

Drawing Title

Locations of Townland Boundaries

Sheet 3 of 28

Drawing Status

Final

Scale @ A3

1:6,000

DO NOT SCALE

Jacobs No.

321084AH

Client No.

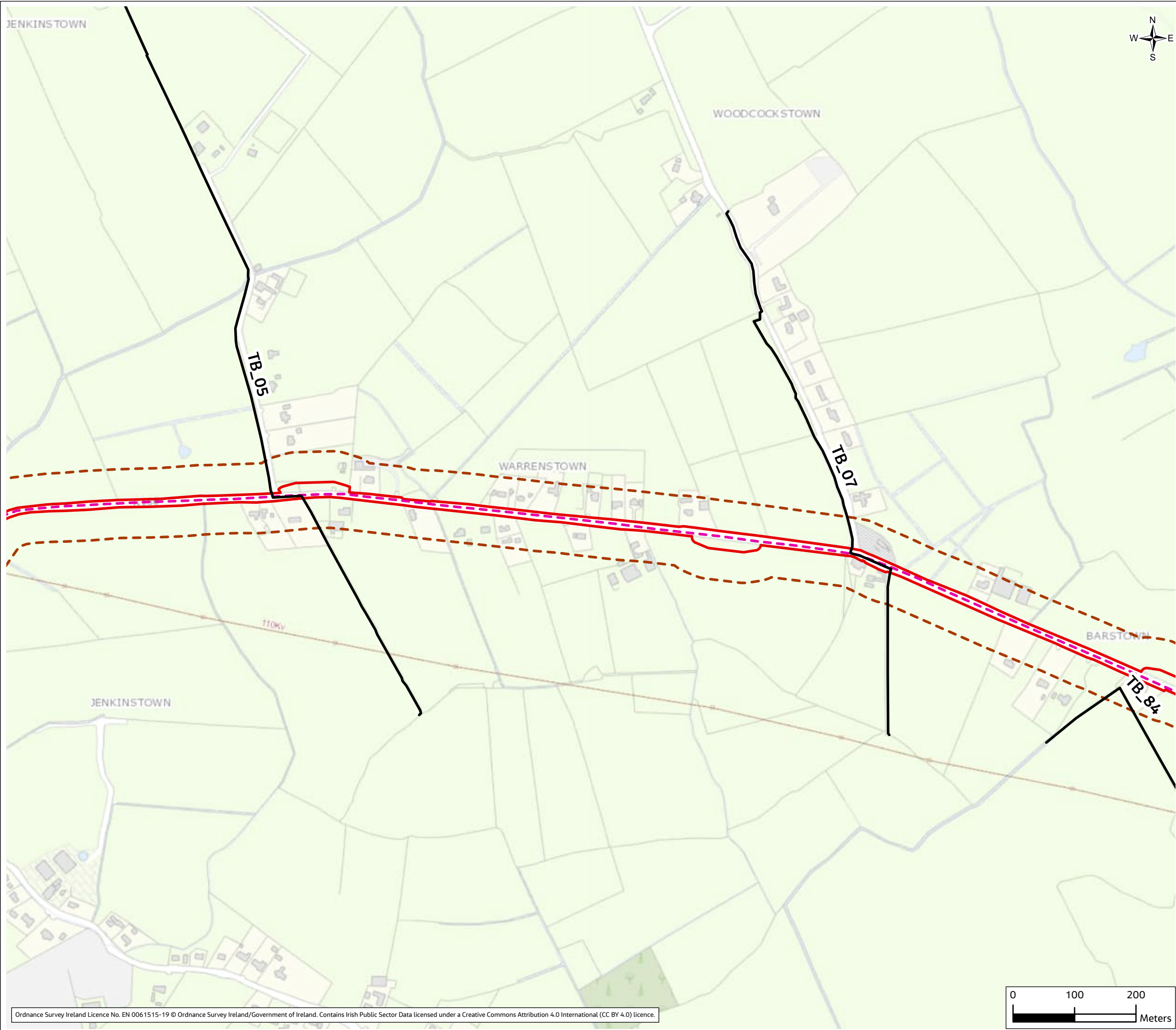
CP966

Drawing No.

321084AH-JAC-ZZ-XX-DR-K-3285

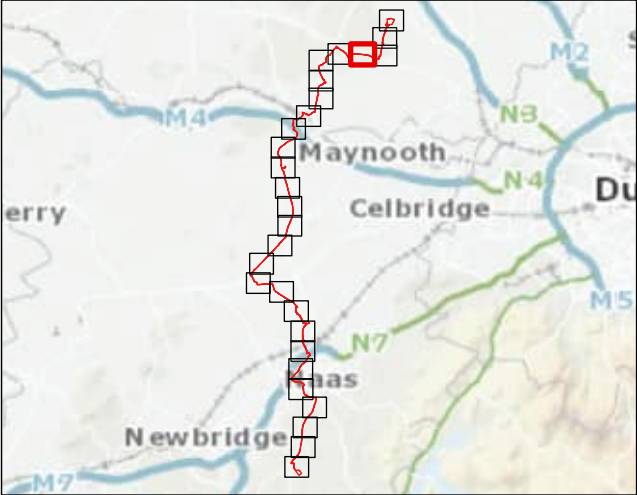
© Copyright 2023 Jacobs Engineering Ireland Limited. The concepts and information contained in this document are the property of Jacobs. Use or copying of this document in whole or in part without the written permission of Jacobs constitutes an infringement of copyright. Limitation: This drawing has been prepared on behalf of, and for the exclusive use of Jacobs' Client, and is subject to, and issued in accordance with, the provisions of the contract between Jacobs and the Client. Jacobs accepts no liability or responsibility whatsoever for, or in respect of, any use of, or reliance upon, this drawing by any third party.





Ordnance Survey Ireland Licence No. EN 0061515-19 © Ordnance Survey Ireland/Government of Ireland. Contains Irish Public Sector Data licensed under a Creative Commons Attribution 4.0 International (CC BY 4.0) licence.

Volume 4, Figure 13.6



- Legend**
- Proposed Cable Route
  - Planning Application Boundary
  - Study Area (50m Buffer)
  - Townland Boundary

01	Apr 2023	Final	PM	SJ	FL	FB
Rev.	Date	Purpose of revision	Drawn	Check'd	Rev'd	Appr'd

Client

**EirGrid**

**Jacobs**

Merrion House, Merrion Road, Dublin, D04 R2C5, Ireland.  
www.jacobs.com

Project

Kildare-Meath Grid Upgrade

Drawing Title

Locations of Townland Boundaries

Sheet 4 of 28

Drawing Status

Final

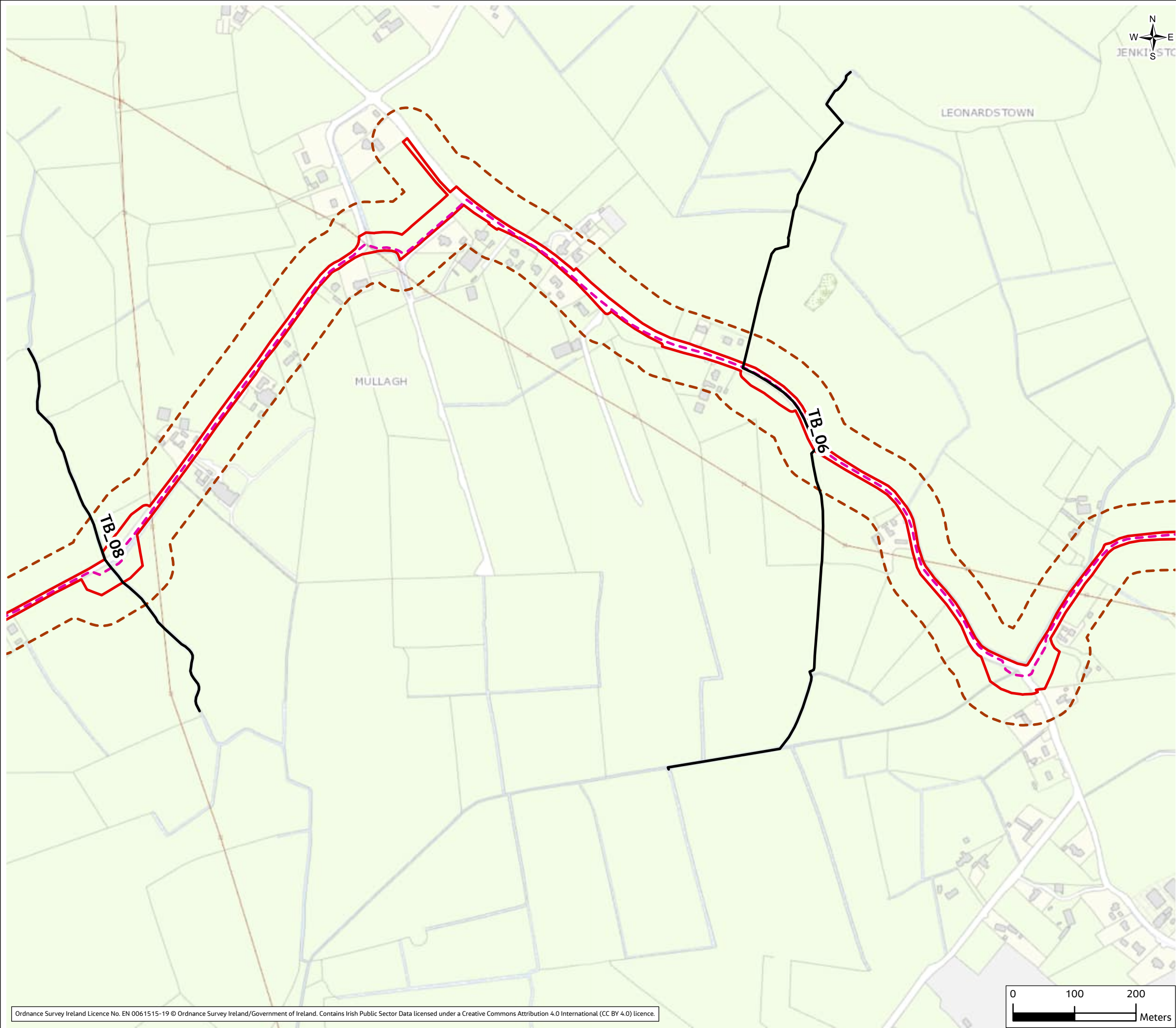
Scale @ A3	1:6,000	DO NOT SCALE
Jacobs No.	321084AH	
Client No.	CP966	

Drawing No.

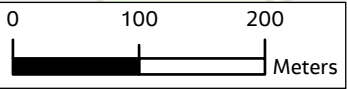
321084AH-JAC-ZZ-XX-DR-K-3286

© Copyright 2023 Jacobs Engineering Ireland Limited. The concepts and information contained in this document are the property of Jacobs. Use or copying of this document in whole or in part without the written permission of Jacobs constitutes an infringement of copyright. Limitation: This drawing has been prepared on behalf of, and for the exclusive use of Jacobs' Client, and is subject to, and issued in accordance with, the provisions of the contract between Jacobs and the Client. Jacobs accepts no liability or responsibility whatsoever for, or in respect of, any use of, or reliance upon, this drawing by any third party.

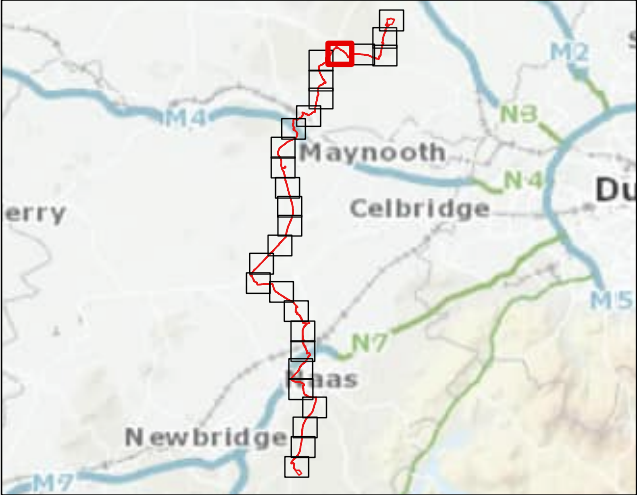




Ordnance Survey Ireland Licence No. EN 0061515-19 © Ordnance Survey Ireland/Government of Ireland. Contains Irish Public Sector Data licensed under a Creative Commons Attribution 4.0 International (CC BY 4.0) licence.



Volume 4, Figure 13.6



- Legend**
- Proposed Cable Route
  - Planning Application Boundary
  - Study Area (50m Buffer)
  - Townland Boundary

01	Apr 2023	Final	PM	SJ	FL	FB
Rev.	Date	Purpose of revision	Drawn	Check'd	Rev'd	Appr'd

Client



Jacobs

Merrion House, Merrion Road, Dublin, D04 R2C5, Ireland.  
www.jacobs.com

Project

Kildare-Meath Grid Upgrade

Drawing Title

Locations of Townland Boundaries  
Sheet 5 of 28

Drawing Status

Final

Scale @ A31:6,000DO NOT SCALE

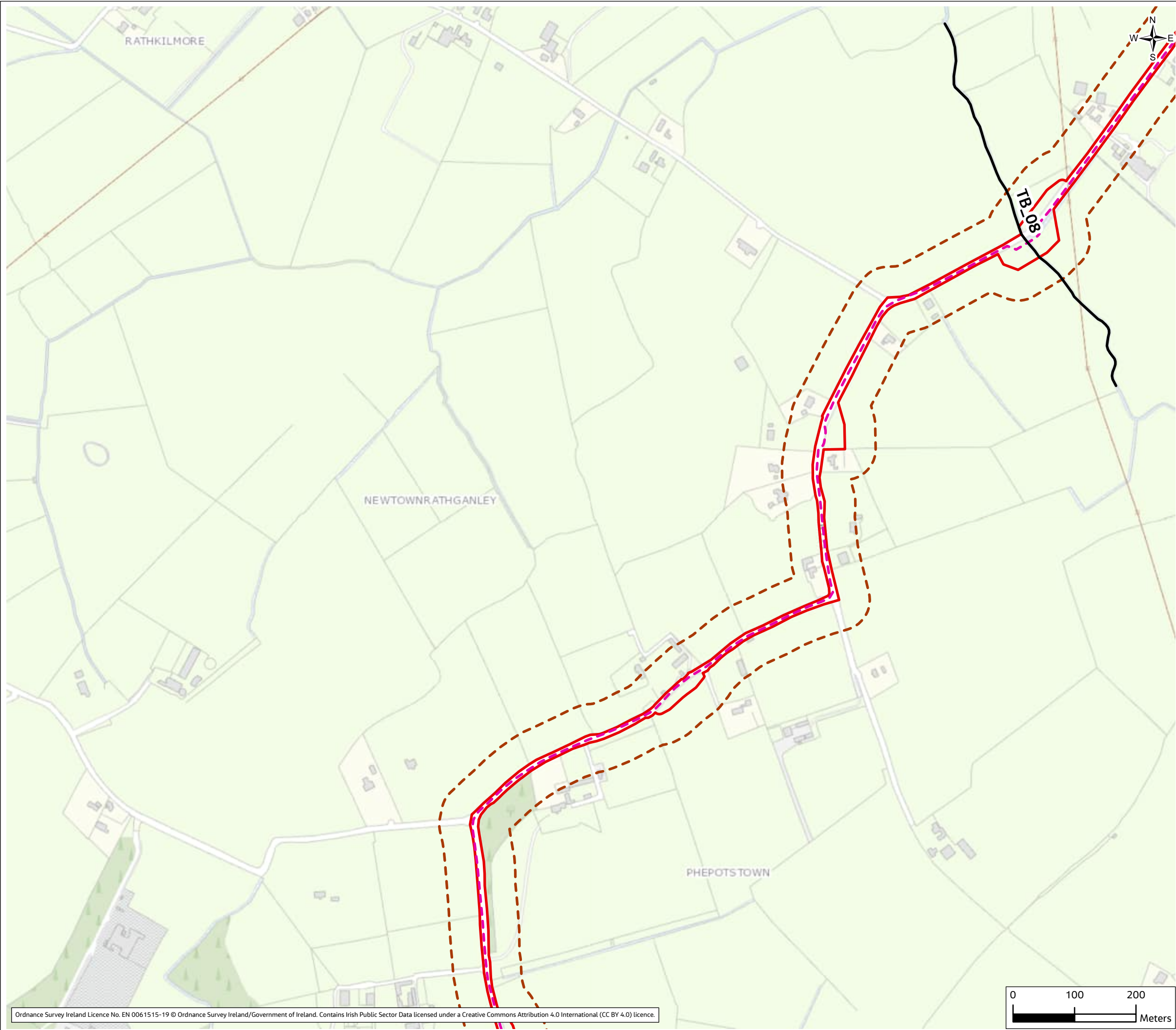
Jacobs No.321084AH

Client No.CP966

Drawing No.321084AH-JAC-ZZ-XX-DR-K-3287

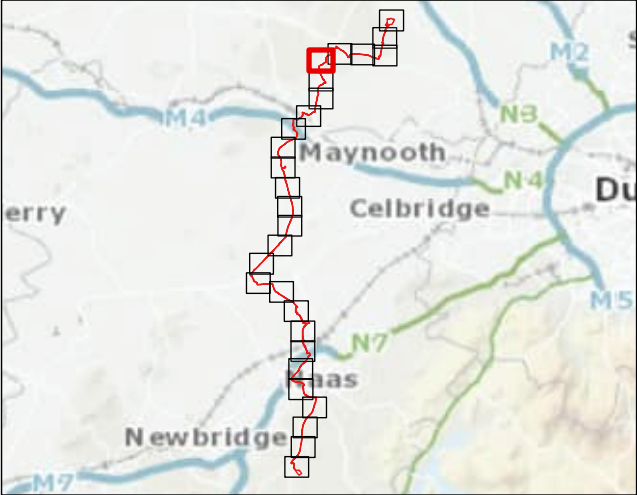
© Copyright 2023 Jacobs Engineering Ireland Limited. The concepts and information contained in this document are the property of Jacobs. Use or copying of this document in whole or in part without the written permission of Jacobs constitutes an infringement of copyright. Limitation: This drawing has been prepared on behalf of, and for the exclusive use of Jacobs' Client, and is subject to, and issued in accordance with, the provisions of the contract between Jacobs and the Client. Jacobs accepts no liability or responsibility whatsoever for, or in respect of, any use of, or reliance upon, this drawing by any third party.





Ordnance Survey Ireland Licence No. EN 0061515-19 © Ordnance Survey Ireland/Government of Ireland. Contains Irish Public Sector Data licensed under a Creative Commons Attribution 4.0 International (CC BY 4.0) licence.

Volume 4, Figure 13.6



- Legend**
- Proposed Cable Route
  - Planning Application Boundary
  - Study Area (50m Buffer)
  - Townland Boundary

01	Apr 2023	Final	PM	SJ	FL	FB
Rev.	Date	Purpose of revision	Drawn	Check'd	Rev'd	Appr'd

Client



**Jacobs**

Merrion House, Merrion Road, Dublin, D04 R2C5, Ireland.  
www.jacobs.com

Project

Kildare-Meath Grid Upgrade

Drawing Title

Locations of Townland Boundaries  
Sheet 6 of 28

Drawing Status

Final

Scale @ A3

1:6,000

DO NOT SCALE

Jacobs No.

321084AH

Client No.

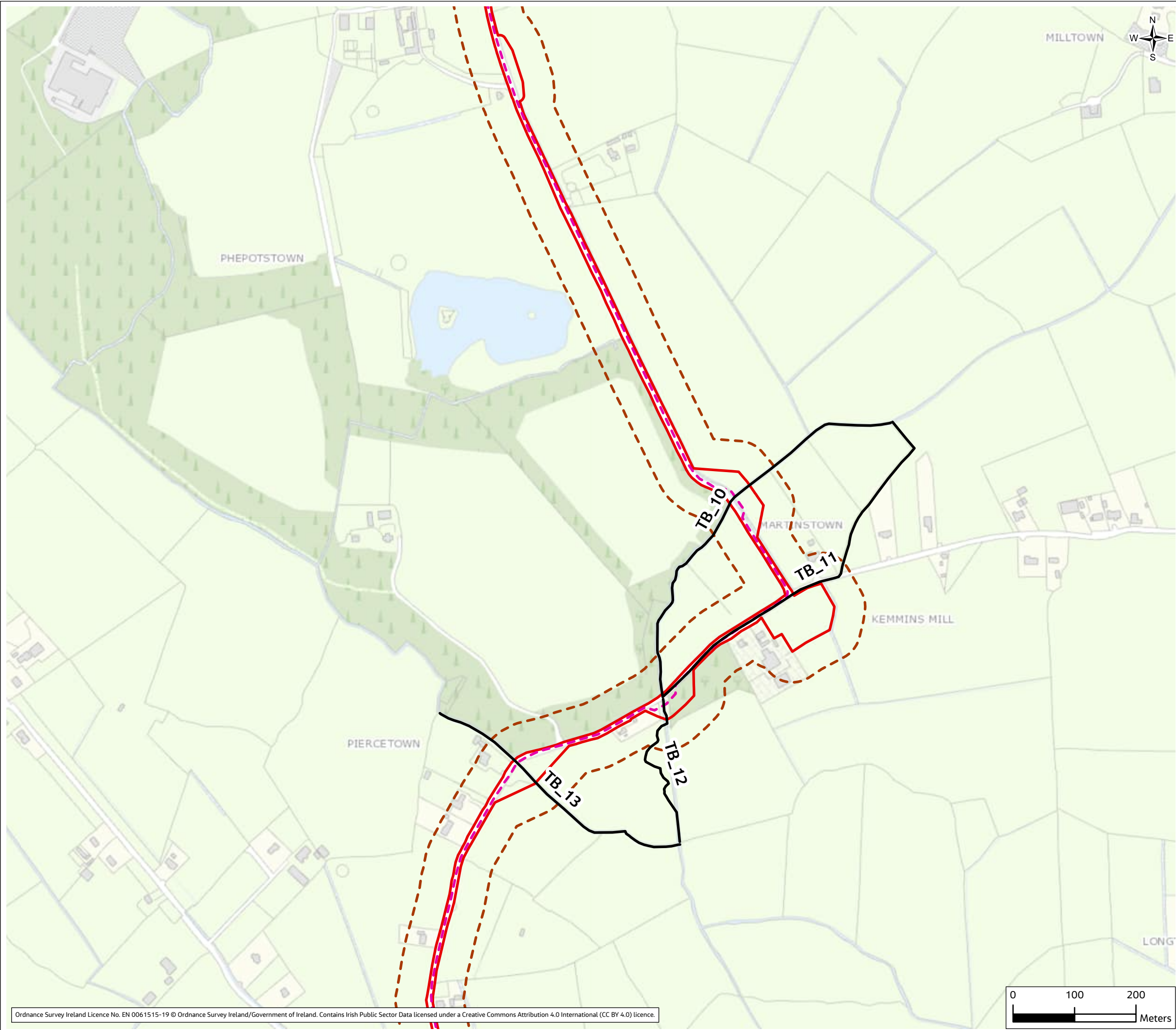
CP966

Drawing No.

321084AH-JAC-ZZ-XX-DR-K-3288

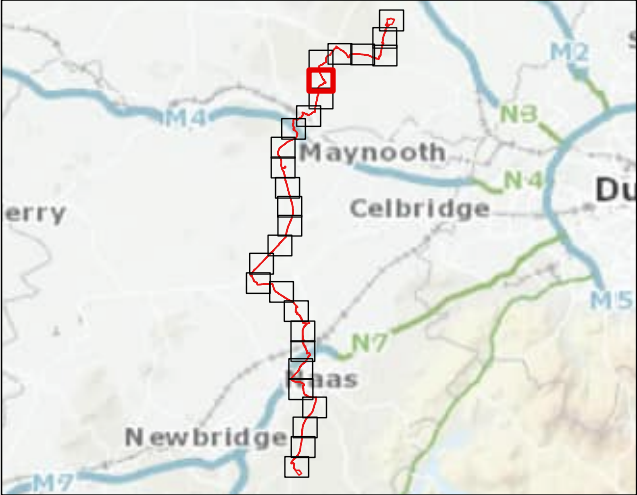
© Copyright 2023 Jacobs Engineering Ireland Limited. The concepts and information contained in this document are the property of Jacobs. Use or copying of this document in whole or in part without the written permission of Jacobs constitutes an infringement of copyright. Limitation: This drawing has been prepared on behalf of, and for the exclusive use of Jacobs' Client, and is subject to, and issued in accordance with, the provisions of the contract between Jacobs and the Client. Jacobs accepts no liability or responsibility whatsoever for, or in respect of, any use of, or reliance upon, this drawing by any third party.





Ordnance Survey Ireland Licence No. EN 0061515-19 © Ordnance Survey Ireland/Government of Ireland. Contains Irish Public Sector Data licensed under a Creative Commons Attribution 4.0 International (CC BY 4.0) licence.

Volume 4, Figure 13.6



- Legend**
- Proposed Cable Route
  - Planning Application Boundary
  - Study Area (50m Buffer)
  - Townland Boundary

01	Apr 2023	Final	PM	SJ	FL	FB
Rev.	Date	Purpose of revision	Drawn	Check'd	Rev'd	Appr'd

Client



**Jacobs**

Merrion House, Merrion Road, Dublin, D04 R2C5, Ireland.  
www.jacobs.com

Project  
Kildare-Meath Grid Upgrade

Drawing Title  
Locations of Townland Boundaries  
Sheet 7 of 28

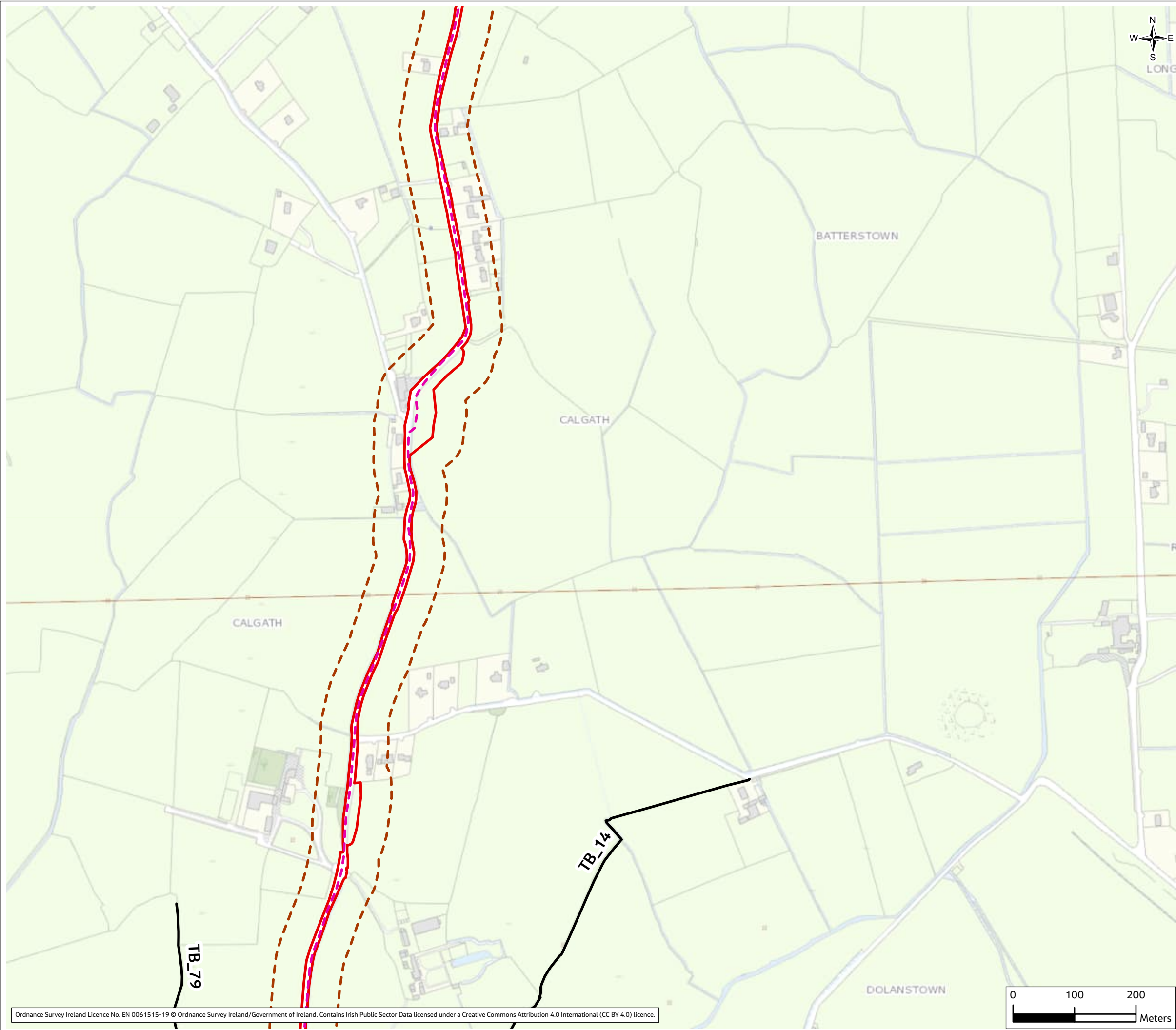
Drawing Status  
Final

Scale @ A3	1:6,000	DO NOT SCALE
Jacobs No.	321084AH	
Client No.	CP966	

Drawing No.  
321084AH-JAC-ZZ-XX-DR-K-3289

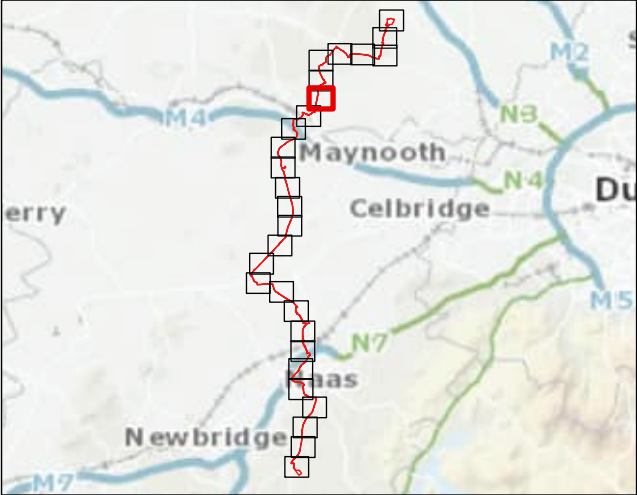
© Copyright 2023 Jacobs Engineering Ireland Limited. The concepts and information contained in this document are the property of Jacobs. Use or copying of this document in whole or in part without the written permission of Jacobs constitutes an infringement of copyright. Limitation: This drawing has been prepared on behalf of, and for the exclusive use of Jacobs' Client, and is subject to, and issued in accordance with, the provisions of the contract between Jacobs and the Client. Jacobs accepts no liability or responsibility whatsoever for, or in respect of, any use of, or reliance upon, this drawing by any third party.





Ordnance Survey Ireland Licence No. EN 0061515-19 © Ordnance Survey Ireland/Government of Ireland. Contains Irish Public Sector Data licensed under a Creative Commons Attribution 4.0 International (CC BY 4.0) licence.

Volume 4, Figure 13.6



- Legend**
- Proposed Cable Route
  - Planning Application Boundary
  - Study Area (50m Buffer)
  - Townland Boundary

01	Apr 2023	Final	PM	SJ	FL	FB
Rev.	Date	Purpose of revision	Drawn	Check'd	Rev'd	Appr'd

Client



Jacobs

Merrion House, Merrion Road, Dublin, D04 R2C5, Ireland.  
www.jacobs.com

Project

Kildare-Meath Grid Upgrade

Drawing Title

Locations of Townland Boundaries  
Sheet 8 of 28

Drawing Status

Final

Scale @ A3

1:6,000

DO NOT SCALE

Jacobs No.

321084AH

Client No.

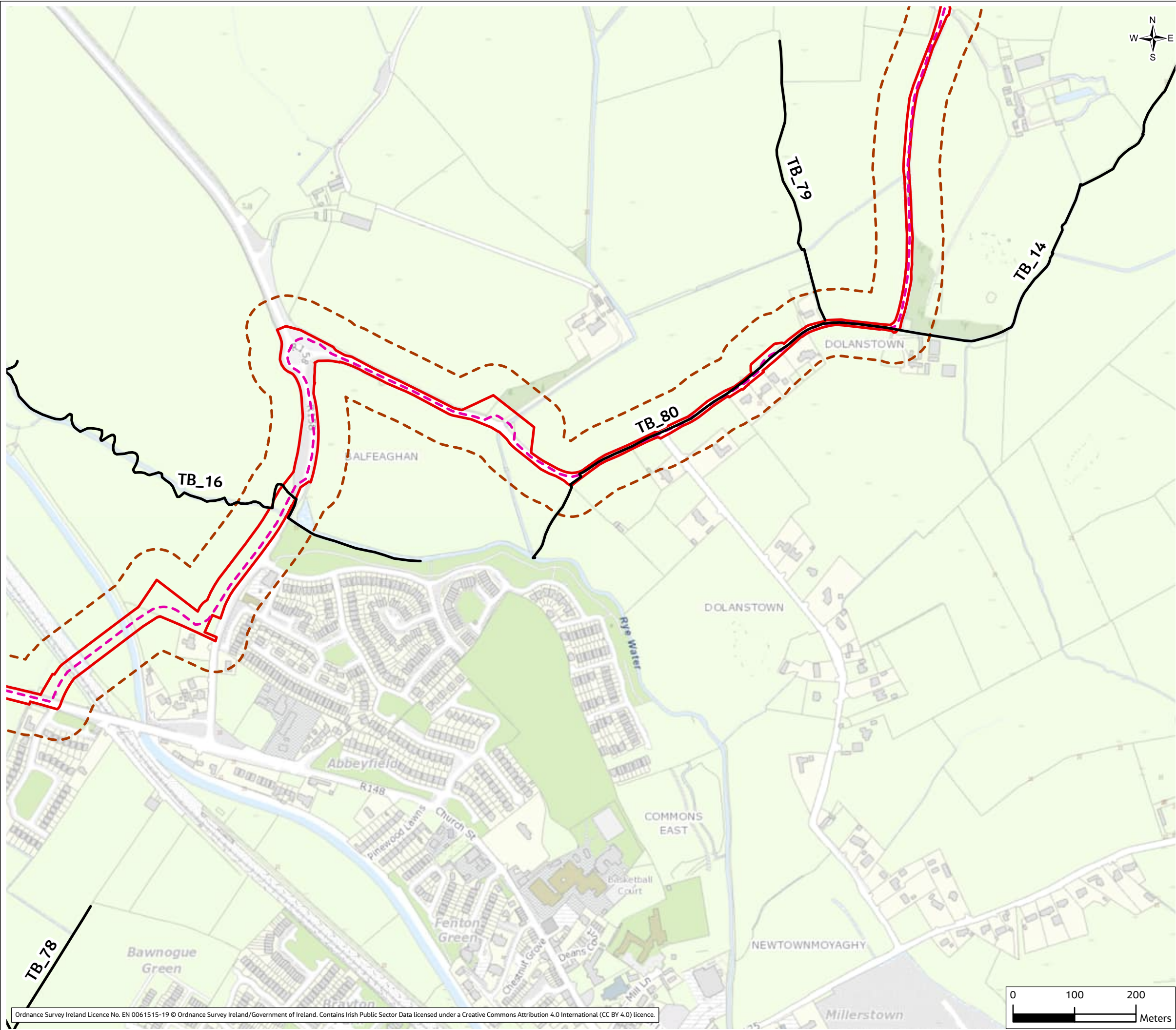
CP966

Drawing No.

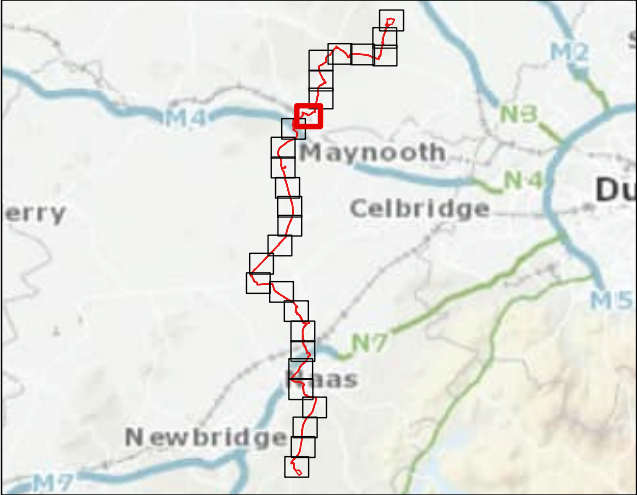
321084AH-JAC-ZZ-XX-DR-K-3290

© Copyright 2023 Jacobs Engineering Ireland Limited. The concepts and information contained in this document are the property of Jacobs. Use or copying of this document in whole or in part without the written permission of Jacobs constitutes an infringement of copyright.  
Limitation: This drawing has been prepared on behalf of, and for the exclusive use of Jacobs' Client, and is subject to, and issued in accordance with, the provisions of the contract between Jacobs and the Client. Jacobs accepts no liability or responsibility whatsoever for, or in respect of, any use of, or reliance upon, this drawing by any third party.





Volume 4, Figure 13.6



- Legend**
- Proposed Cable Route
  - Planning Application Boundary
  - Study Area (50m Buffer)
  - Townland Boundary

01	Apr 2023	Final	PM	SJ	FL	FB
Rev.	Date	Purpose of revision	Drawn	Check'd	Rev'd	Appr'd

Client



Jacobs

Merrion House, Merrion Road, Dublin, D04 R2C5, Ireland.  
www.jacobs.com

Project  
Kildare-Meath Grid Upgrade

Drawing Title  
Locations of Townland Boundaries  
Sheet 9 of 28

Drawing Status  
Final

Scale @ A3  
1:6,000  
DO NOT SCALE

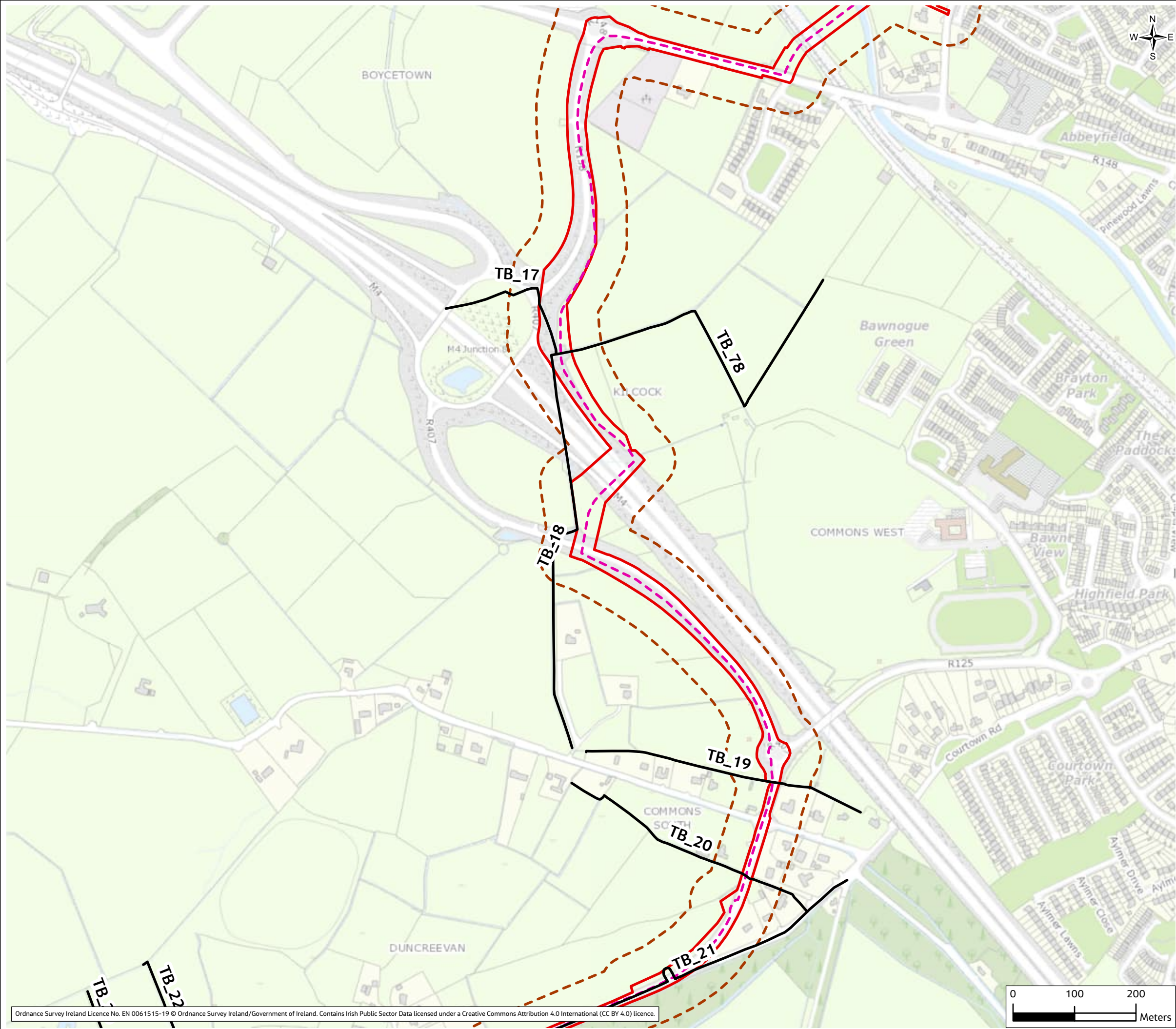
Jacobs No.  
321084AH

Client No.  
CP966

Drawing No.  
321084AH-JAC-ZZ-XX-DR-K-3291

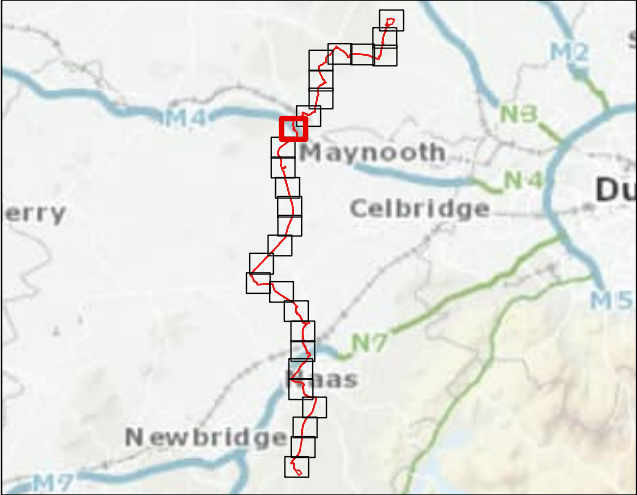
© Copyright 2023 Jacobs Engineering Ireland Limited. The concepts and information contained in this document are the property of Jacobs. Use or copying of this document in whole or in part without the written permission of Jacobs constitutes an infringement of copyright.  
Limitation: This drawing has been prepared on behalf of, and for the exclusive use of Jacobs' Client, and is subject to, and issued in accordance with, the provisions of the contract between Jacobs and the Client. Jacobs accepts no liability or responsibility whatsoever for, or in respect of, any use of, or reliance upon, this drawing by any third party.





Ordnance Survey Ireland Licence No. EN 0061515-19 © Ordnance Survey Ireland/Government of Ireland. Contains Irish Public Sector Data licensed under a Creative Commons Attribution 4.0 International (CC BY 4.0) licence.

Volume 4, Figure 13.6



- Legend**
- Proposed Cable Route
  - Planning Application Boundary
  - Study Area (50m Buffer)
  - Townland Boundary

01	Apr 2023	Final	PM	SJ	FL	FB
Rev.	Date	Purpose of revision	Drawn	Check'd	Rev'd	Appr'd

Client



Jacobs

Merrion House, Merrion Road, Dublin, D04 R2C5, Ireland.  
www.jacobs.com

Project

Kildare-Meath Grid Upgrade

Drawing Title

Locations of Townland Boundaries  
Sheet 10 of 28

Drawing Status

Final

Scale @ A3

1:6,000

DO NOT SCALE

Jacobs No.

321084AH

Client No.

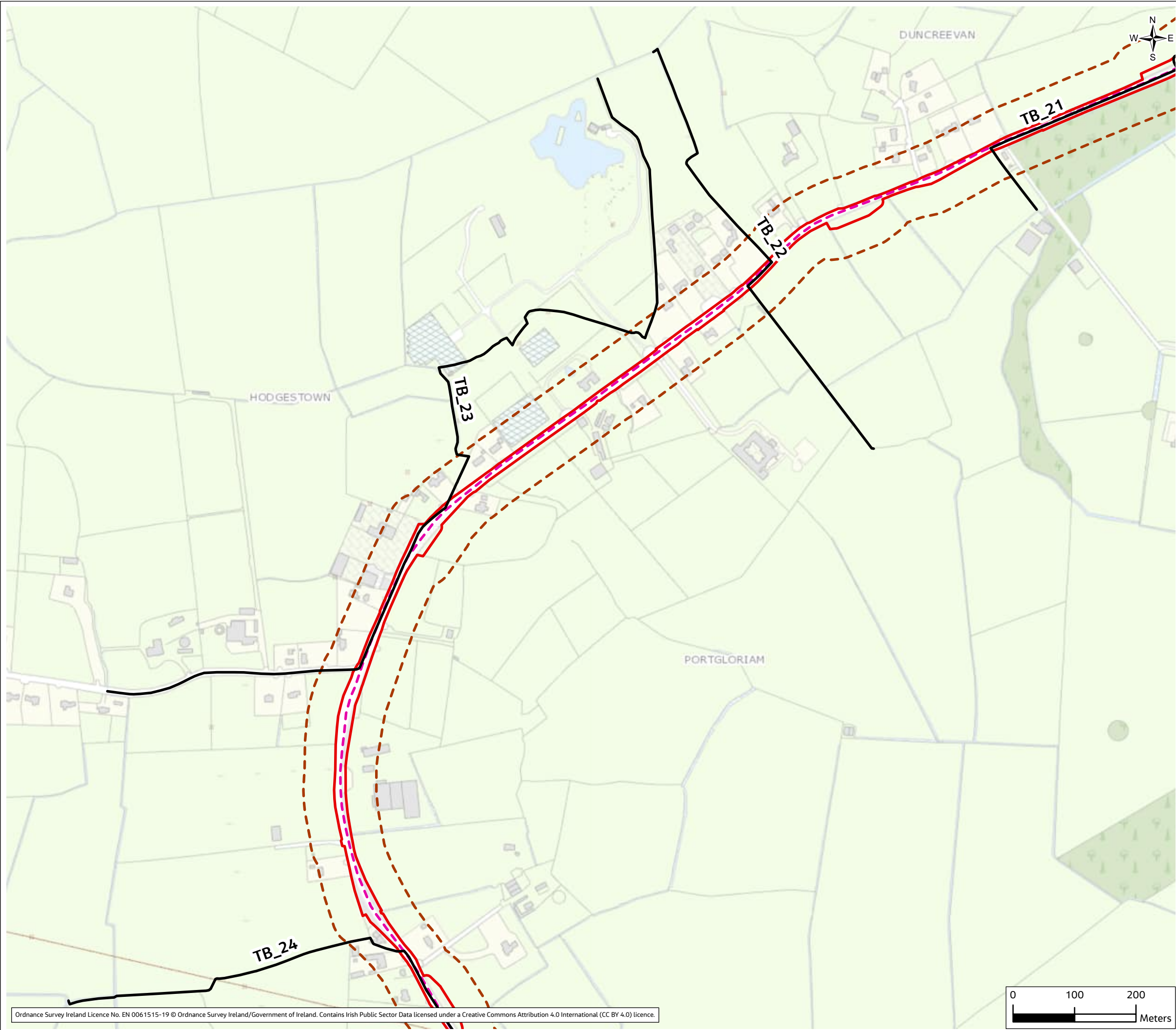
CP966

Drawing No.

321084AH-JAC-ZZ-XX-DR-K-3292

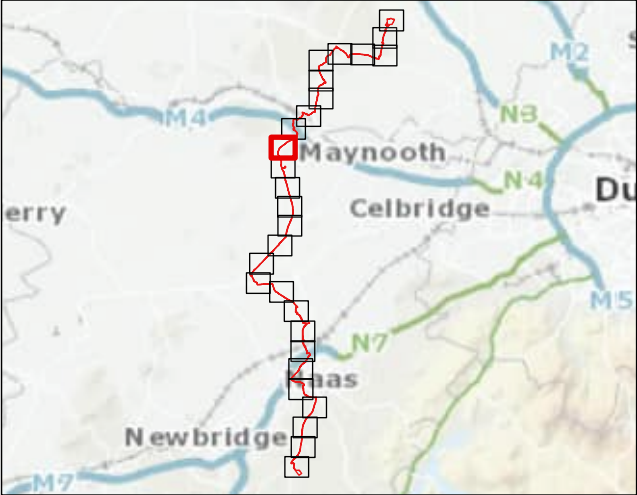
© Copyright 2023 Jacobs Engineering Ireland Limited. The concepts and information contained in this document are the property of Jacobs. Use or copying of this document in whole or in part without the written permission of Jacobs constitutes an infringement of copyright.  
Limitation: This drawing has been prepared on behalf of, and for the exclusive use of Jacobs' Client, and is subject to, and issued in accordance with, the provisions of the contract between Jacobs and the Client. Jacobs accepts no liability or responsibility whatsoever for, or in respect of, any use of, or reliance upon, this drawing by any third party.





Ordnance Survey Ireland Licence No. EN 0061515-19 © Ordnance Survey Ireland/Government of Ireland. Contains Irish Public Sector Data licensed under a Creative Commons Attribution 4.0 International (CC BY 4.0) licence.

Volume 4, Figure 13.6



- Legend**
- Proposed Cable Route
  - Planning Application Boundary
  - Study Area (50m Buffer)
  - Townland Boundary

01	Apr 2023	Final	PM	SJ	FL	FB
Rev.	Date	Purpose of revision	Drawn	Check'd	Rev'd	Appr'd

Client



Jacobs

Merrion House, Merrion Road, Dublin, D04 R2C5, Ireland.  
www.jacobs.com

Project

Kildare-Meath Grid Upgrade

Drawing Title

Locations of Townland Boundaries  
Sheet 11 of 28

Drawing Status

Final

Scale @ A3

1:6,000

DO NOT SCALE

Jacobs No.

321084AH

Client No.

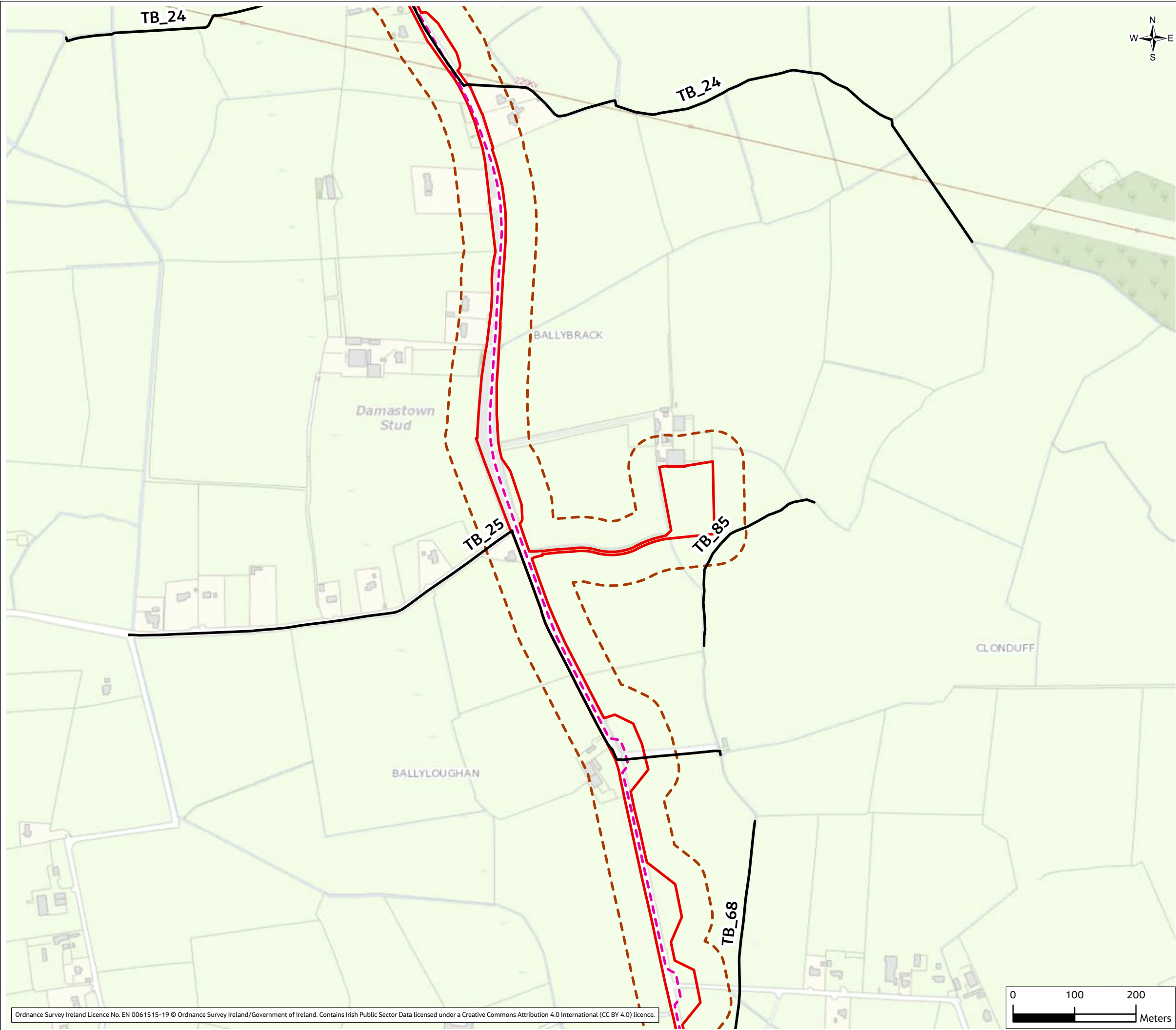
CP966

Drawing No.

321084AH-JAC-ZZ-XX-DR-K-3293

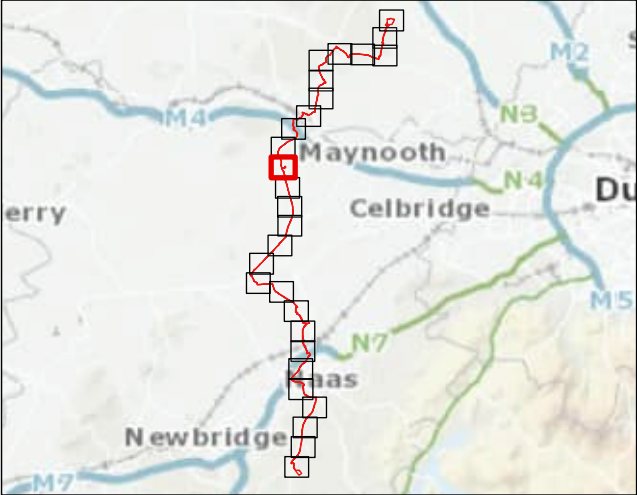
© Copyright 2023 Jacobs Engineering Ireland Limited. The concepts and information contained in this document are the property of Jacobs. Use or copying of this document in whole or in part without the written permission of Jacobs constitutes an infringement of copyright. Limitation: This drawing has been prepared on behalf of, and for the exclusive use of Jacobs' Client, and is subject to, and issued in accordance with, the provisions of the contract between Jacobs and the Client. Jacobs accepts no liability or responsibility whatsoever for, or in respect of, any use of, or reliance upon, this drawing by any third party.





Ordnance Survey Ireland Licence No. EN 0061515-19 © Ordnance Survey Ireland/Government of Ireland. Contains Irish Public Sector Data licensed under a Creative Commons Attribution 4.0 International (CC BY 4.0) licence.

Volume 4, Figure 13.6



- Legend**
- Proposed Cable Route
  - Planning Application Boundary
  - Study Area (50m Buffer)
  - Townland Boundary

01	Apr 2023	Final	PM	SJ	FL	FB
Rev.	Date	Purpose of revision	Drawn	Check'd	Rev'd	Appr'd

Client



**Jacobs**

Merrion House, Merrion Road, Dublin, D04 R2C5, Ireland.  
www.jacobs.com

Project

Kildare-Meath Grid Upgrade

Drawing Title

Locations of Townland Boundaries  
Sheet 12 of 28

Drawing Status

Final

Scale @ A3

1:6,000

DO NOT SCALE

Jacobs No.

321084AH

Client No.

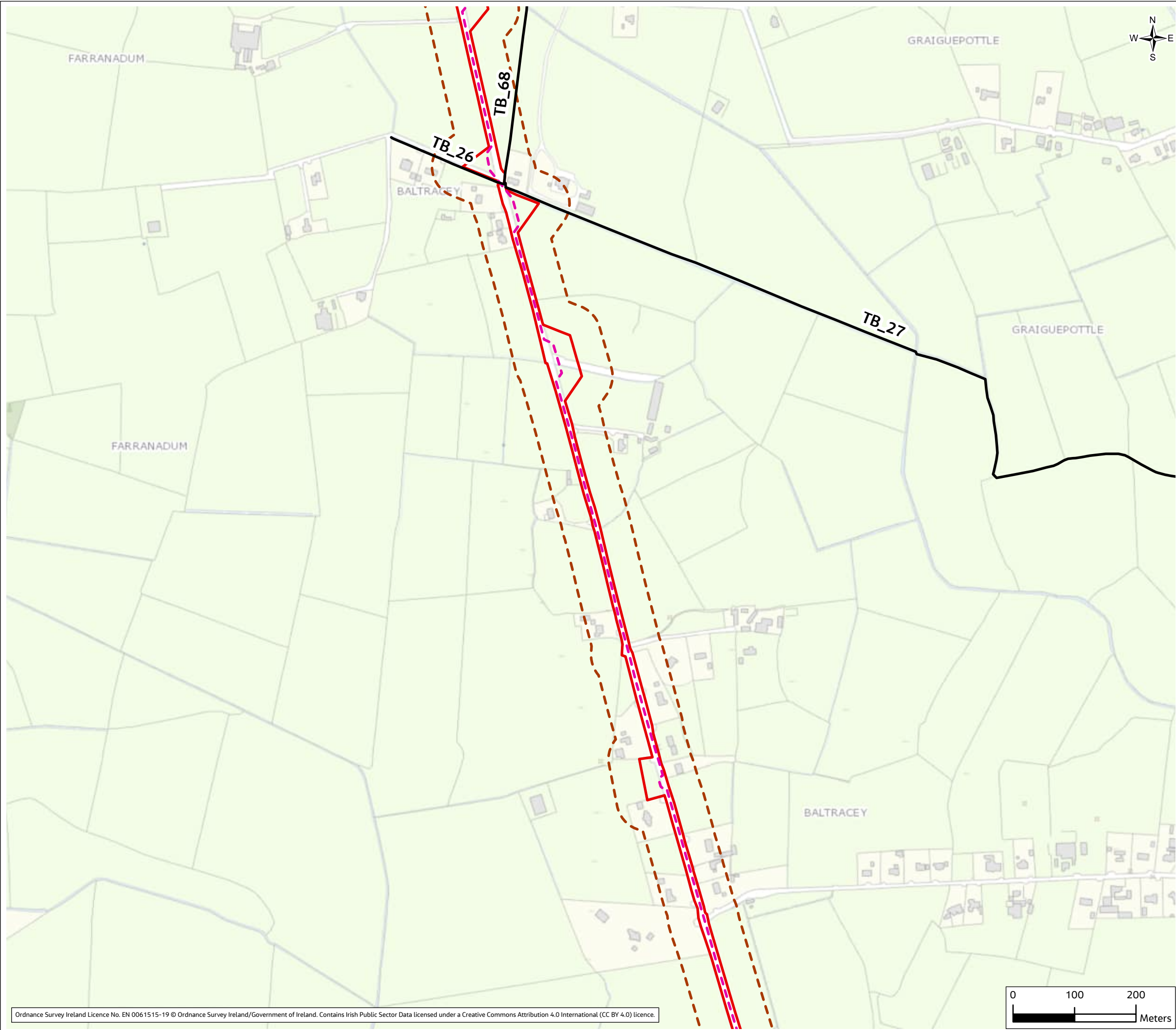
CP966

Drawing No.

321084AH-JAC-ZZ-XX-DR-K-3294

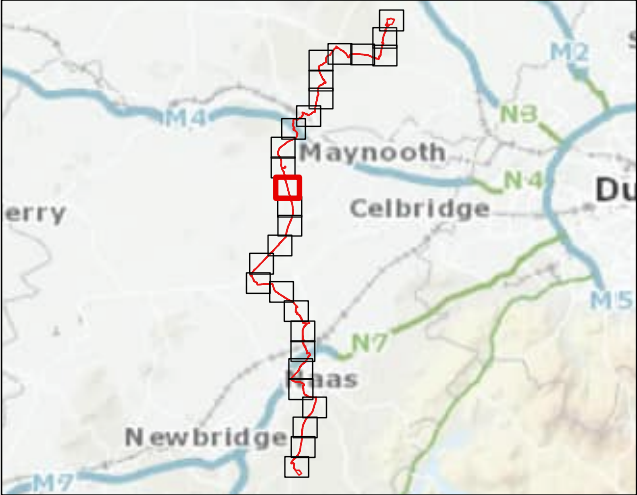
© Copyright 2023 Jacobs Engineering Ireland Limited. The concepts and information contained in this document are the property of Jacobs. Use or copying of this document in whole or in part without the written permission of Jacobs constitutes an infringement of copyright. Limitation: This drawing has been prepared on behalf of, and for the exclusive use of Jacobs' Client, and is subject to, and issued in accordance with, the provisions of the contract between Jacobs and the Client. Jacobs accepts no liability or responsibility whatsoever for, or in respect of, any use of, or reliance upon, this drawing by any third party.





Ordnance Survey Ireland Licence No. EN 0061515-19 © Ordnance Survey Ireland/Government of Ireland. Contains Irish Public Sector Data licensed under a Creative Commons Attribution 4.0 International (CC BY 4.0) licence.

Volume 4, Figure 13.6



Legend

- Proposed Cable Route
- Planning Application Boundary
- Study Area (50m Buffer)
- Townland Boundary

01	Apr 2023	Final	PM	SJ	FL	FB
Rev.	Date	Purpose of revision	Drawn	Check'd	Rev'd	Appr'd

Client



Jacobs

Merrion House, Merrion Road, Dublin, D04 R2C5, Ireland.  
www.jacobs.com

Project

Kildare-Meath Grid Upgrade

Drawing Title

Locations of Townland Boundaries  
Sheet 13 of 28

Drawing Status

Final

Scale @ A3

1:6,000

DO NOT SCALE

Jacobs No.

321084AH

Client No.

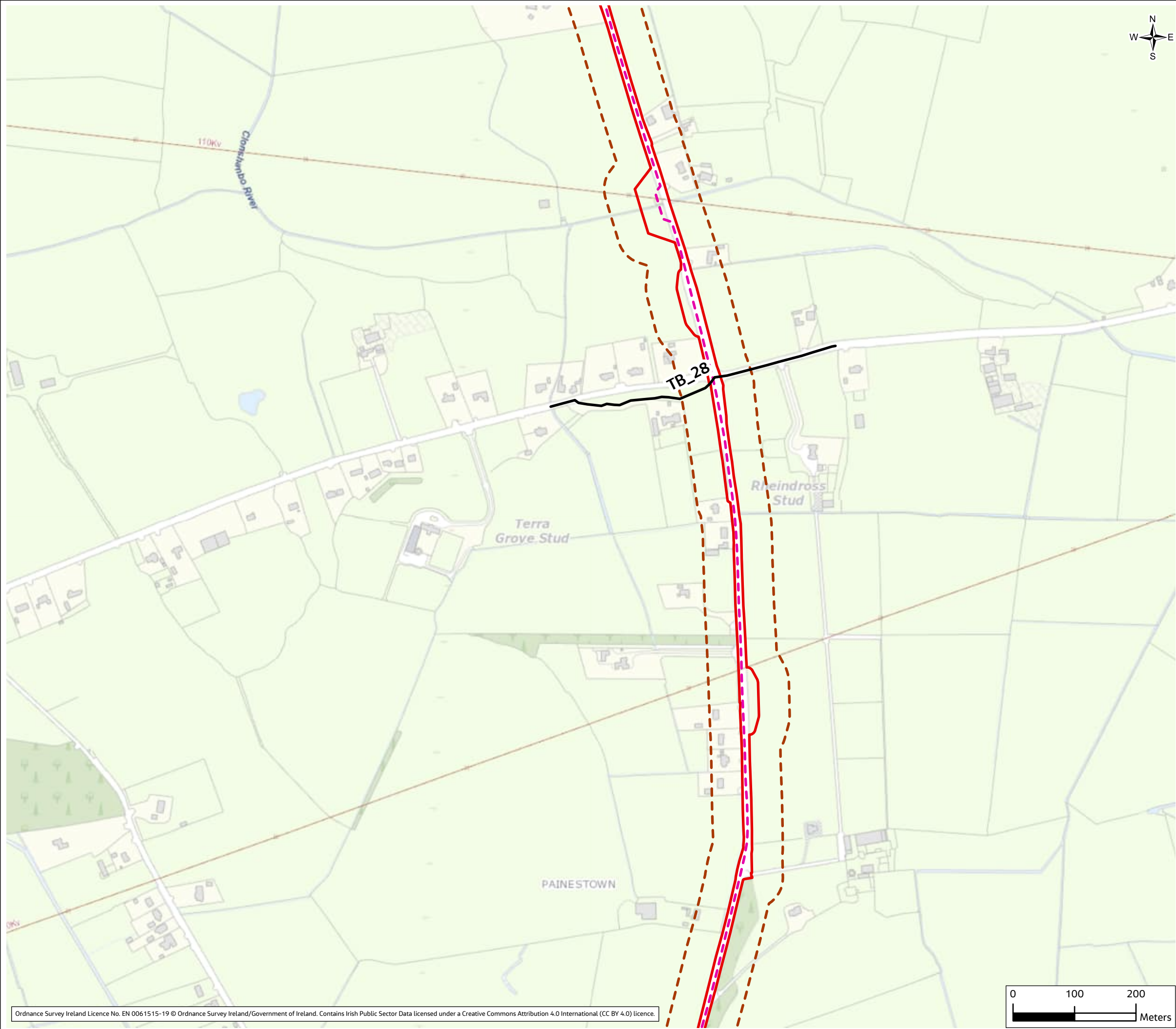
CP966

Drawing No.

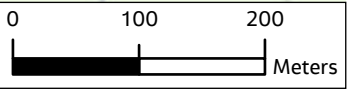
321084AH-JAC-ZZ-XX-DR-K-3295

© Copyright 2023 Jacobs Engineering Ireland Limited. The concepts and information contained in this document are the property of Jacobs. Use or copying of this document in whole or in part without the written permission of Jacobs constitutes an infringement of copyright. Limitation: This drawing has been prepared on behalf of, and for the exclusive use of Jacobs' Client, and is subject to, and issued in accordance with, the provisions of the contract between Jacobs and the Client. Jacobs accepts no liability or responsibility whatsoever for, or in respect of, any use of, or reliance upon, this drawing by any third party.

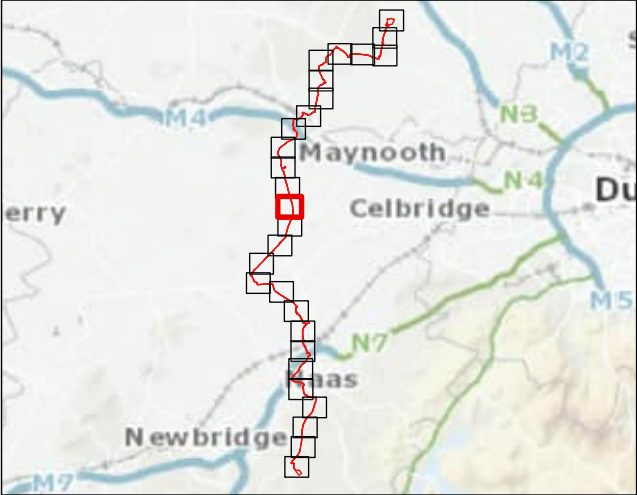




Ordnance Survey Ireland Licence No. EN 0061515-19 © Ordnance Survey Ireland/Government of Ireland. Contains Irish Public Sector Data licensed under a Creative Commons Attribution 4.0 International (CC BY 4.0) licence.



Volume 4, Figure 13.6



- Legend**
- Proposed Cable Route
  - Planning Application Boundary
  - Study Area (50m Buffer)
  - Townland Boundary

01	Apr 2023	Final	PM	SJ	FL	FB
Rev.	Date	Purpose of revision	Drawn	Check'd	Rev'd	Appr'd

Client



Jacobs

Merrion House, Merrion Road, Dublin, D04 R2C5, Ireland.  
www.jacobs.com

Project

Kildare-Meath Grid Upgrade

Drawing Title

Locations of Townland Boundaries  
Sheet 14 of 28

Drawing Status

Final

Scale @ A3

1:6,000

DO NOT SCALE

Jacobs No.

321084AH

Client No.

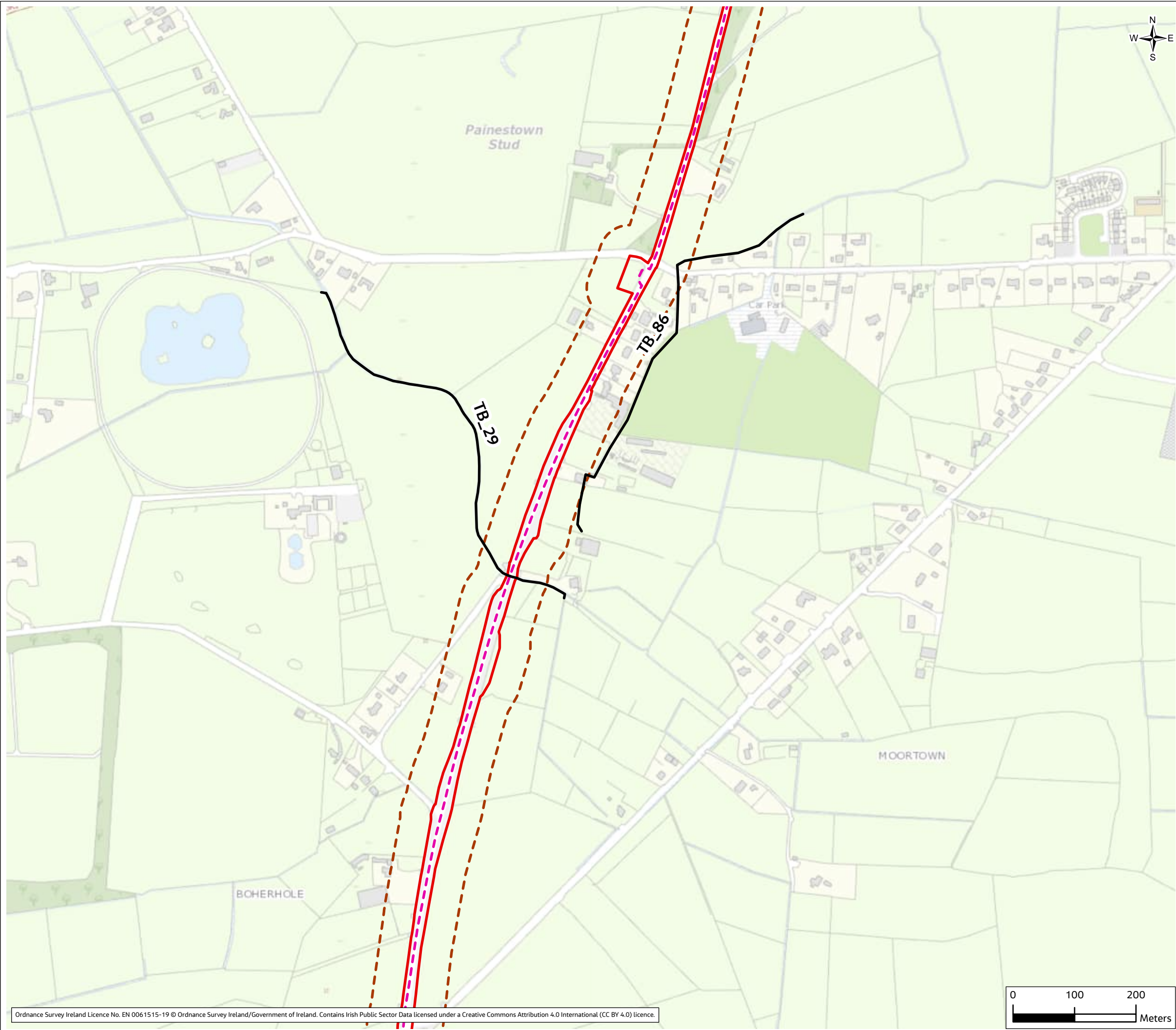
CP966

Drawing No.

321084AH-JAC-ZZ-XX-DR-K-3296

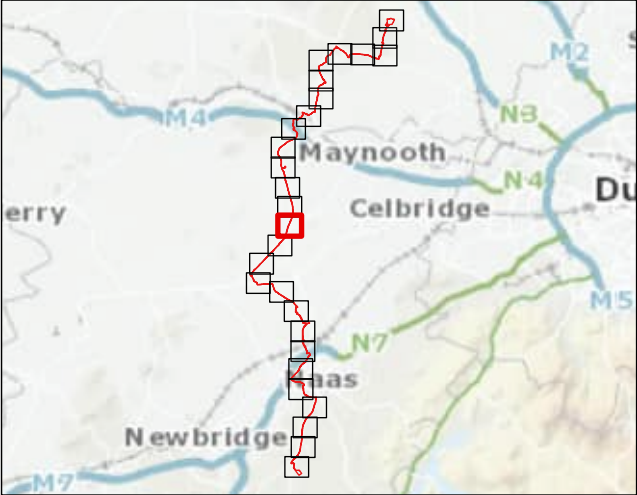
© Copyright 2023 Jacobs Engineering Ireland Limited. The concepts and information contained in this document are the property of Jacobs. Use or copying of this document in whole or in part without the written permission of Jacobs constitutes an infringement of copyright.  
Limitation: This drawing has been prepared on behalf of, and for the exclusive use of Jacobs' Client, and is subject to, and issued in accordance with, the provisions of the contract between Jacobs and the Client. Jacobs accepts no liability or responsibility whatsoever for, or in respect of, any use of, or reliance upon, this drawing by any third party.





Ordnance Survey Ireland Licence No. EN 0061515-19 © Ordnance Survey Ireland/Government of Ireland. Contains Irish Public Sector Data licensed under a Creative Commons Attribution 4.0 International (CC BY 4.0) licence.

Volume 4, Figure 13.6



- Legend**
- Proposed Cable Route
  - Planning Application Boundary
  - Study Area (50m Buffer)
  - Townland Boundary

01	Apr 2023	Final	PM	SJ	FL	FB
Rev.	Date	Purpose of revision	Drawn	Check'd	Rev'd	Appr'd

Client



**Jacobs**

Merrion House, Merrion Road, Dublin, D04 R2C5, Ireland.  
www.jacobs.com

Project

Kildare-Meath Grid Upgrade

Drawing Title

Locations of Townland Boundaries  
Sheet 15 of 28

Drawing Status

Final

Scale @ A3

1:6,000

DO NOT SCALE

Jacobs No.

321084AH

Client No.

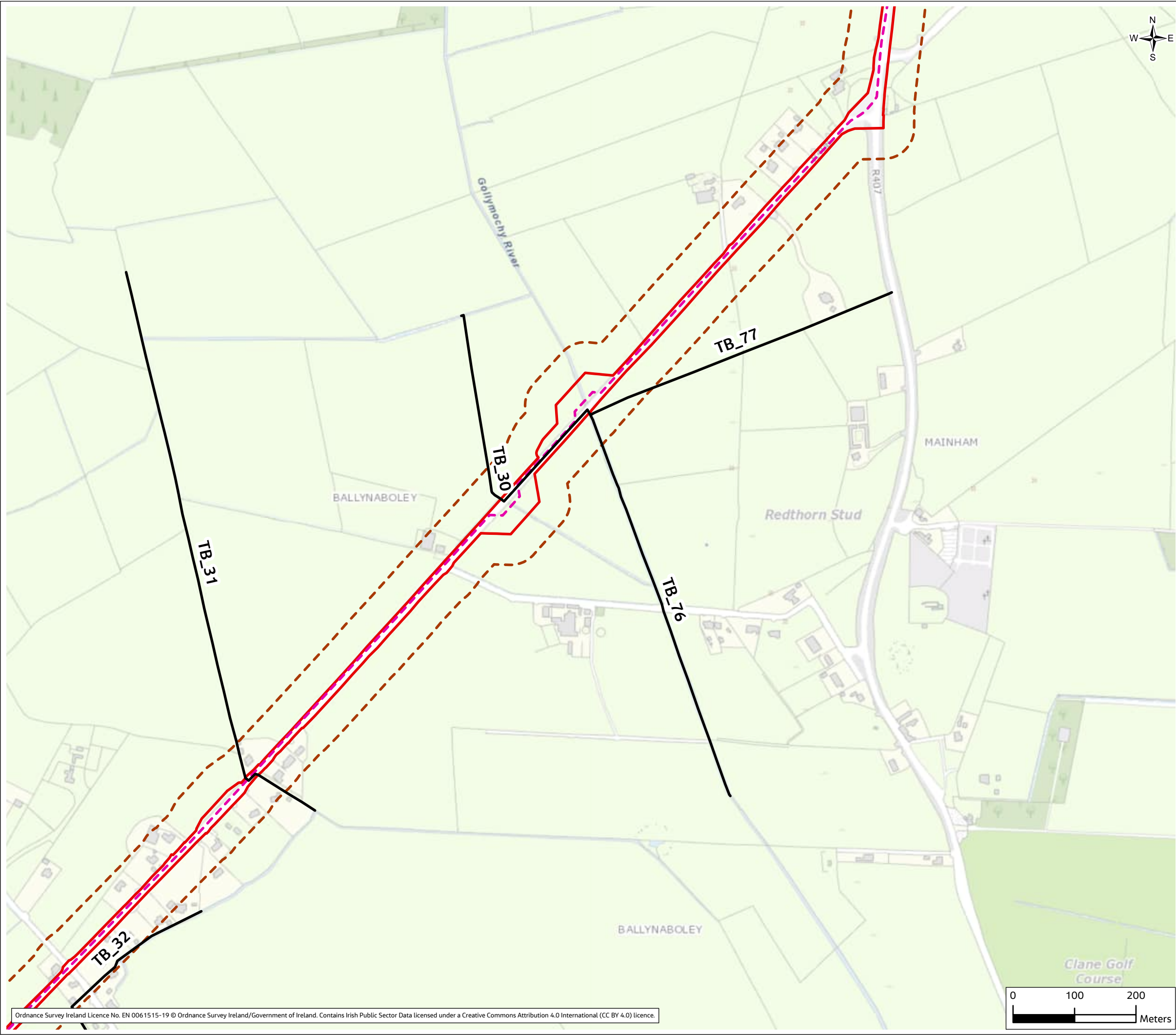
CP966

Drawing No.

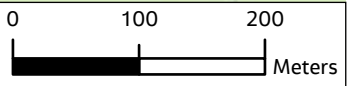
321084AH-JAC-ZZ-XX-DR-K-3297

© Copyright 2023 Jacobs Engineering Ireland Limited. The concepts and information contained in this document are the property of Jacobs. Use or copying of this document in whole or in part without the written permission of Jacobs constitutes an infringement of copyright. Limitation: This drawing has been prepared on behalf of, and for the exclusive use of Jacobs' Client, and is subject to, and issued in accordance with, the provisions of the contract between Jacobs and the Client. Jacobs accepts no liability or responsibility whatsoever for, or in respect of, any use of, or reliance upon, this drawing by any third party.

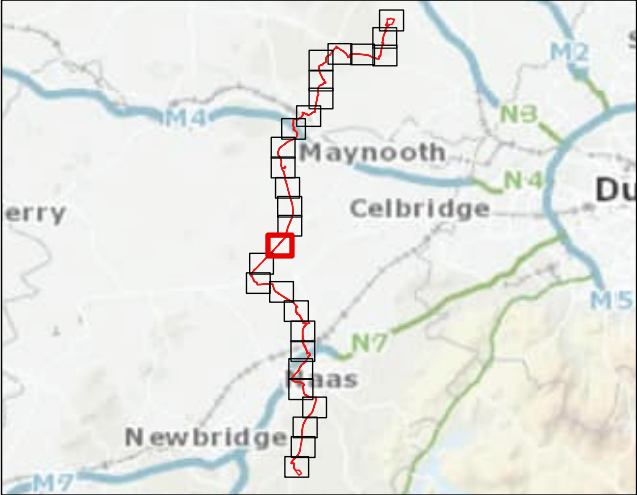




Ordnance Survey Ireland Licence No. EN 0061515-19 © Ordnance Survey Ireland/Government of Ireland. Contains Irish Public Sector Data licensed under a Creative Commons Attribution 4.0 International (CC BY 4.0) licence.



Volume 4, Figure 13.6



- Legend**
- Proposed Cable Route
  - Planning Application Boundary
  - Study Area (50m Buffer)
  - Townland Boundary

01	Apr 2023	Final	PM	SJ	FL	FB
Rev.	Date	Purpose of revision	Drawn	Check'd	Rev'd	Appr'd

Client



Jacobs

Merrion House, Merrion Road, Dublin, D04 R2C5, Ireland.  
www.jacobs.com

Project

Kildare-Meath Grid Upgrade

Drawing Title

Locations of Townland Boundaries  
Sheet 16 of 28

Drawing Status

Final

Scale @ A3

1:6,000

DO NOT SCALE

Jacobs No.

321084AH

Client No.

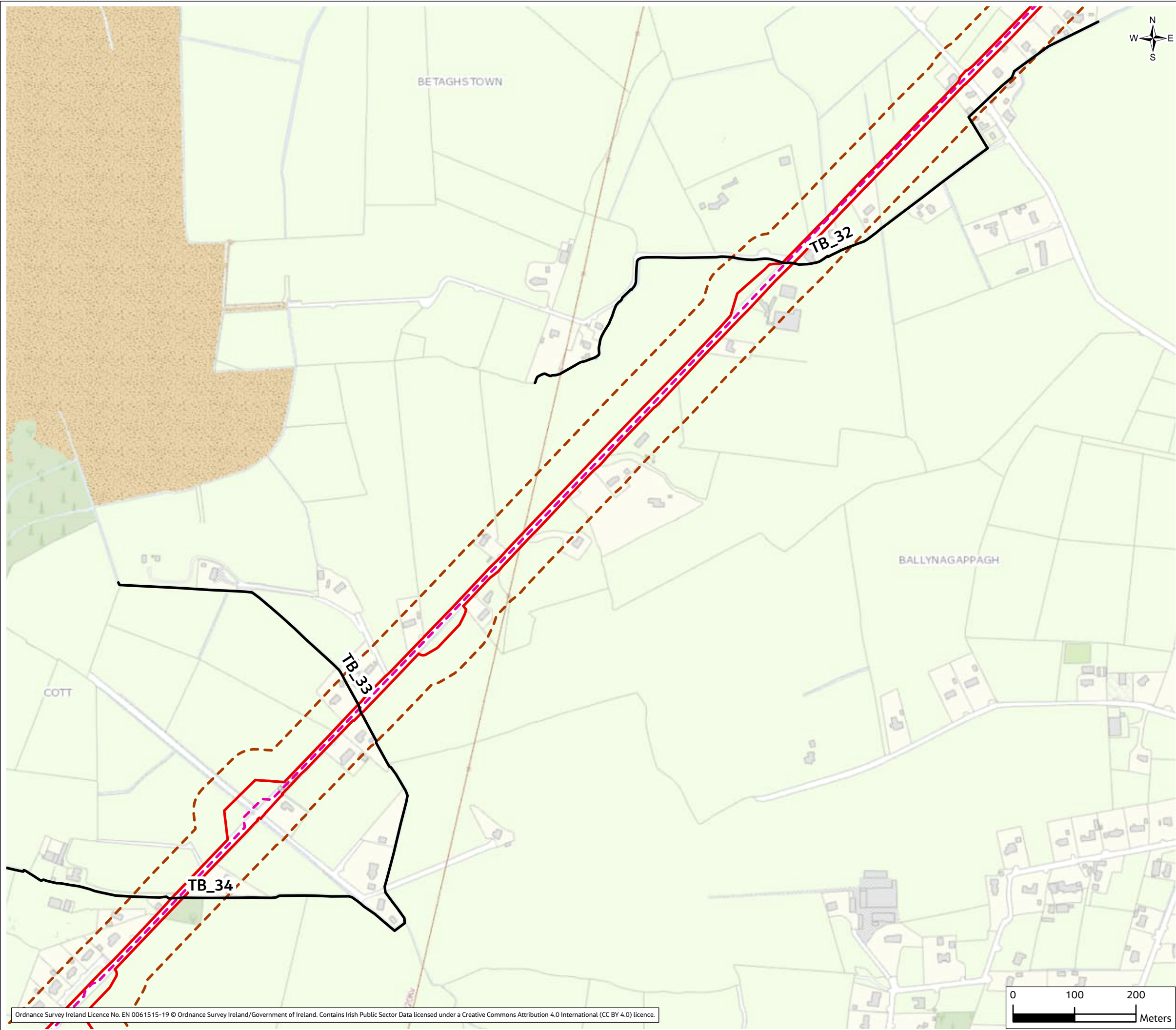
CP966

Drawing No.

321084AH-JAC-ZZ-XX-DR-K-3298

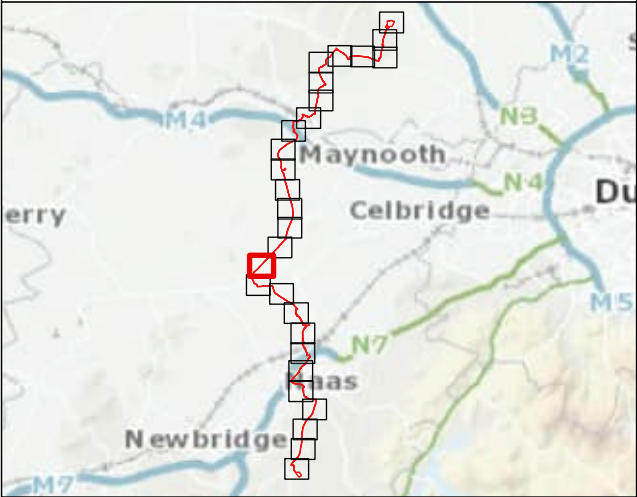
© Copyright 2023 Jacobs Engineering Ireland Limited. The concepts and information contained in this document are the property of Jacobs. Use or copying of this document in whole or in part without the written permission of Jacobs constitutes an infringement of copyright. Limitation: This drawing has been prepared on behalf of, and for the exclusive use of Jacobs' Client, and is subject to, and issued in accordance with, the provisions of the contract between Jacobs and the Client. Jacobs accepts no liability or responsibility whatsoever for, or in respect of, any use of, or reliance upon, this drawing by any third party.





Ordnance Survey Ireland Licence No. EN 0061515-19 © Ordnance Survey Ireland/Government of Ireland. Contains Irish Public Sector Data licensed under a Creative Commons Attribution 4.0 International (CC BY 4.0) licence.

Volume 4, Figure 13.6



- Legend**
- Proposed Cable Route
  - Planning Application Boundary
  - - - Study Area (50m Buffer)
  - Townland Boundary

01	Apr 2023	Final	PM	SJ	FL	FB
Rev.	Date	Purpose of revision	Drawn	Check'd	Rev'd	Appr'd

Client



**Jacobs**

Merrion House, Merrion Road, Dublin, D04 R2C5, Ireland.  
www.jacobs.com

Project

Kildare-Meath Grid Upgrade

Drawing Title

Locations of Townland Boundaries  
Sheet 17 of 28

Drawing Status

Final

Scale @ A3

1:6,000

DO NOT SCALE

Jacobs No.

321084AH

Client No.

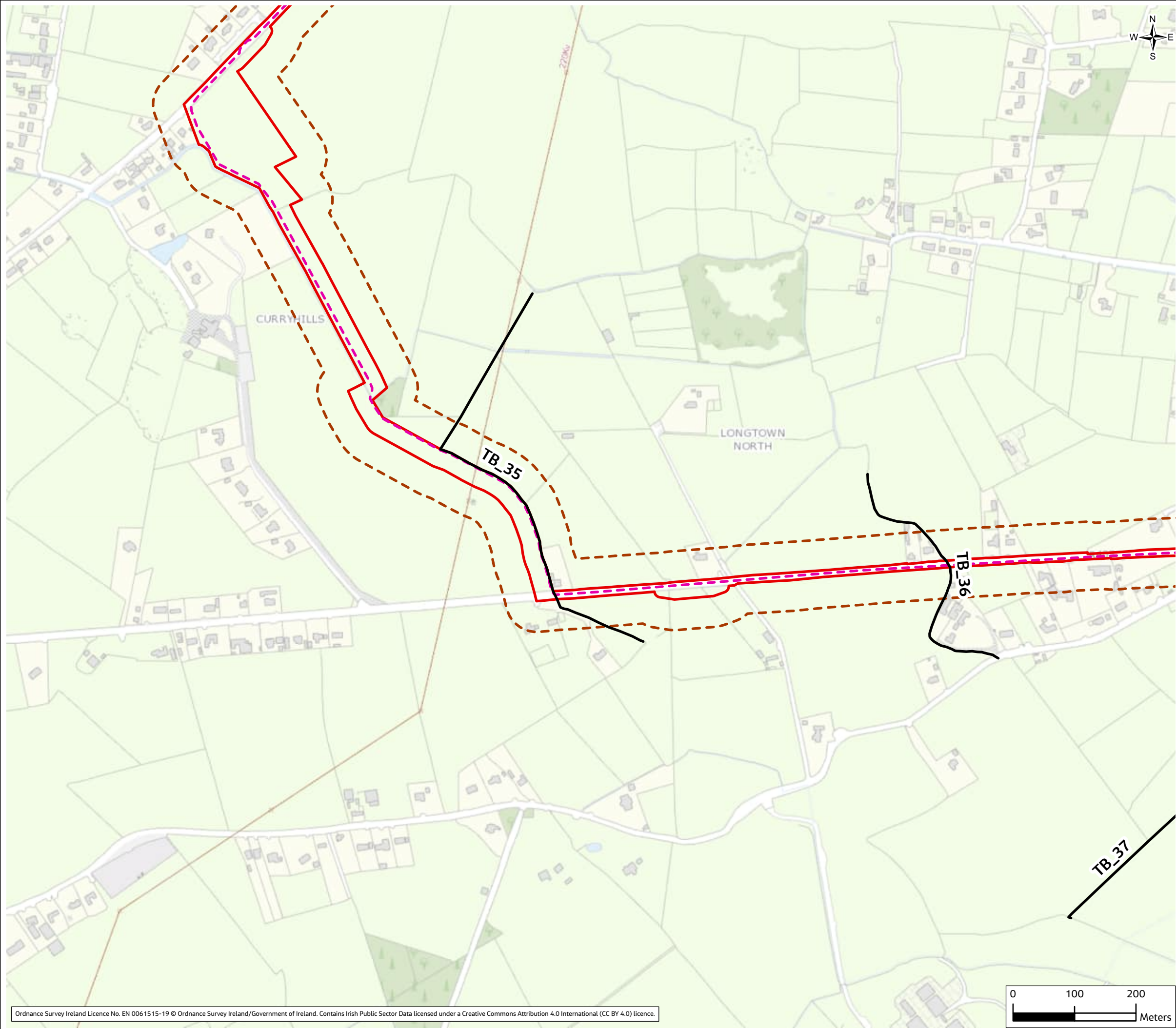
CP966

Drawing No.

321084AH-JAC-ZZ-XX-DR-K-3299

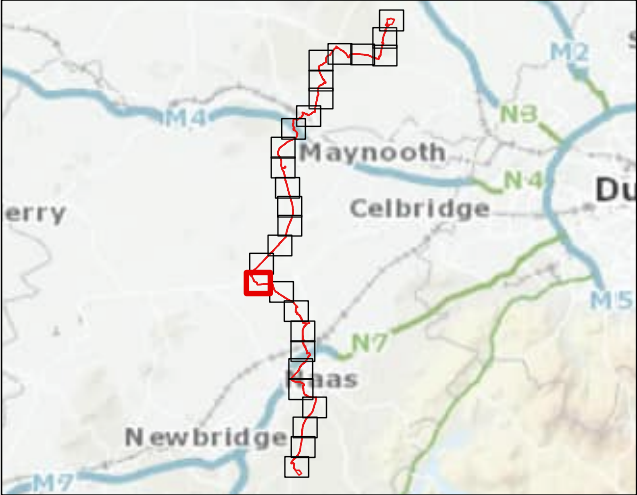
© Copyright 2023 Jacobs Engineering Ireland Limited. The concepts and information contained in this document are the property of Jacobs. Use or copying of this document in whole or in part without the written permission of Jacobs constitutes an infringement of copyright.  
Limitation: This drawing has been prepared on behalf of, and for the exclusive use of Jacobs' Client, and is subject to, and issued in accordance with, the provisions of the contract between Jacobs and the Client. Jacobs accepts no liability or responsibility whatsoever for, or in respect of, any use of, or reliance upon, this drawing by any third party.





Ordnance Survey Ireland Licence No. EN 0061515-19 © Ordnance Survey Ireland/Government of Ireland. Contains Irish Public Sector Data licensed under a Creative Commons Attribution 4.0 International (CC BY 4.0) licence.

Volume 4, Figure 13.6



- Legend**
- Proposed Cable Route
  - Planning Application Boundary
  - Study Area (50m Buffer)
  - Townland Boundary

01	Apr 2023	Final	PM	SJ	FL	FB
Rev.	Date	Purpose of revision	Drawn	Check'd	Rev'd	Appr'd

Client



Jacobs

Merrion House, Merrion Road, Dublin, D04 R2C5, Ireland.  
www.jacobs.com

Project  
Kildare-Meath Grid Upgrade

Drawing Title  
Locations of Townland Boundaries  
Sheet 18 of 28

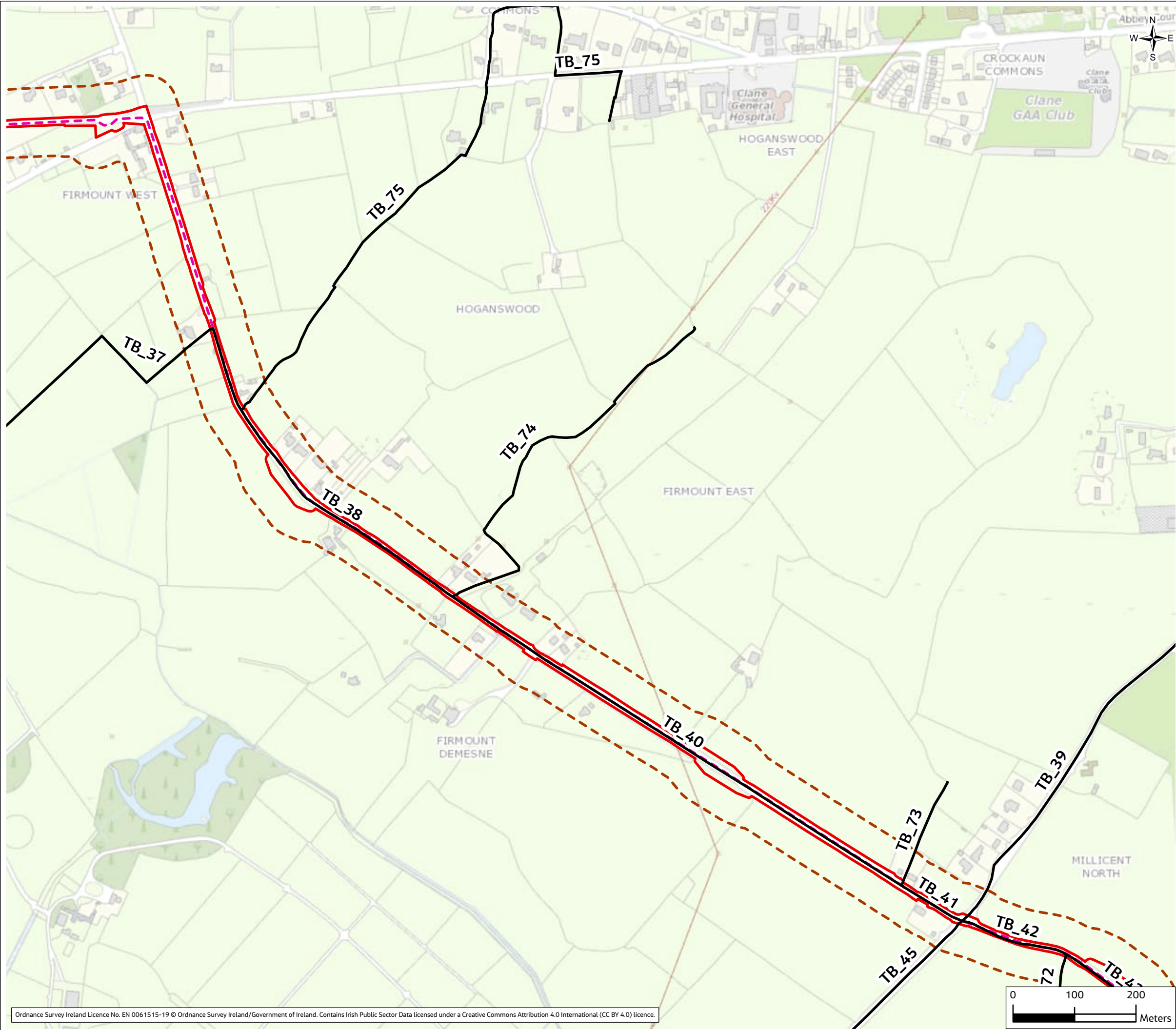
Drawing Status  
Final

Scale @ A3	1:6,000	DO NOT SCALE
Jacobs No.	321084AH	
Client No.	CP966	

Drawing No.  
321084AH-JAC-ZZ-XX-DR-K-3300

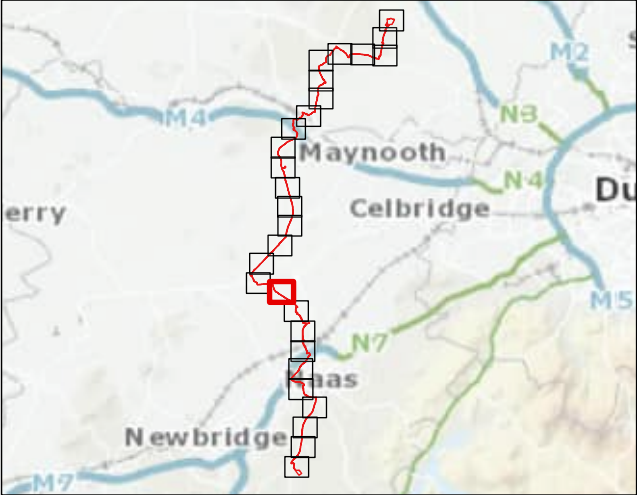
© Copyright 2023 Jacobs Engineering Ireland Limited. The concepts and information contained in this document are the property of Jacobs. Use or copying of this document in whole or in part without the written permission of Jacobs constitutes an infringement of copyright. Limitation: This drawing has been prepared on behalf of, and for the exclusive use of Jacobs' Client, and is subject to, and issued in accordance with, the provisions of the contract between Jacobs and the Client. Jacobs accepts no liability or responsibility whatsoever for, or in respect of, any use of, or reliance upon, this drawing by any third party.





Ordnance Survey Ireland Licence No. EN 0061515-19 © Ordnance Survey Ireland/Government of Ireland. Contains Irish Public Sector Data licensed under a Creative Commons Attribution 4.0 International (CC BY 4.0) licence.

Volume 4, Figure 13.6



- Legend**
- Proposed Cable Route
  - Planning Application Boundary
  - Study Area (50m Buffer)
  - Townland Boundary

01	Apr 2023	Final	PM	SJ	FL	FB
Rev.	Date	Purpose of revision	Drawn	Check'd	Rev'd	Appr'd

Client

**EirGrid**

**Jacobs**

Merrion House, Merrion Road, Dublin, D04 R2C5, Ireland.  
www.jacobs.com

Project

Kildare-Meath Grid Upgrade

Drawing Title

Locations of Townland Boundaries

Sheet 19 of 28

Drawing Status

Final

Scale @ A3

1:6,000

DO NOT SCALE

Jacobs No.

321084AH

Client No.

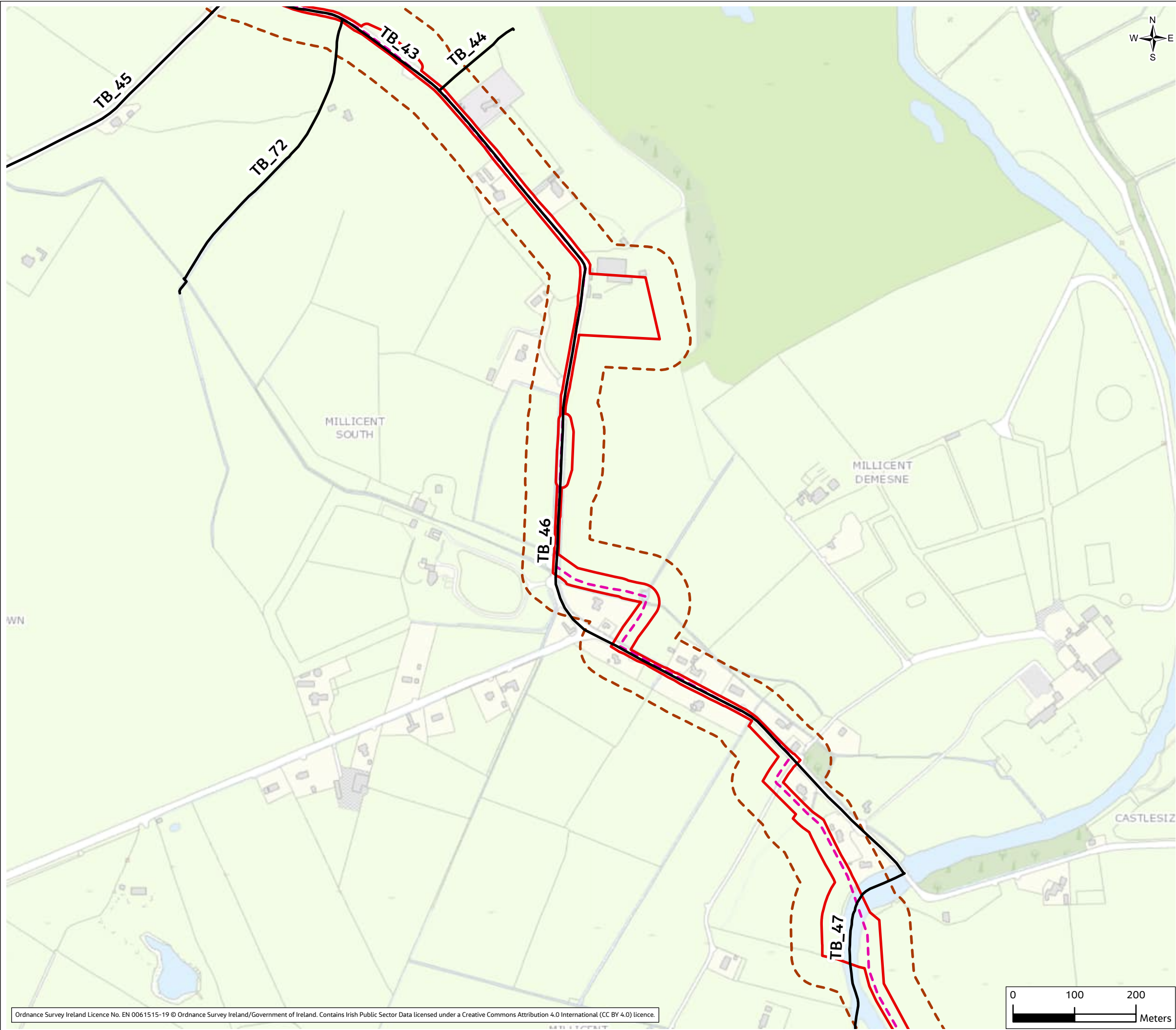
CP966

Drawing No.

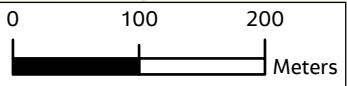
321084AH-JAC-ZZ-XX-DR-K-3301

© Copyright 2023 Jacobs Engineering Ireland Limited. The concepts and information contained in this document are the property of Jacobs. Use or copying of this document in whole or in part without the written permission of Jacobs constitutes an infringement of copyright. Limitation: This drawing has been prepared on behalf of, and for the exclusive use of Jacobs' Client, and is subject to, and issued in accordance with, the provisions of the contract between Jacobs and the Client. Jacobs accepts no liability or responsibility whatsoever for, or in respect of, any use of, or reliance upon, this drawing by any third party.

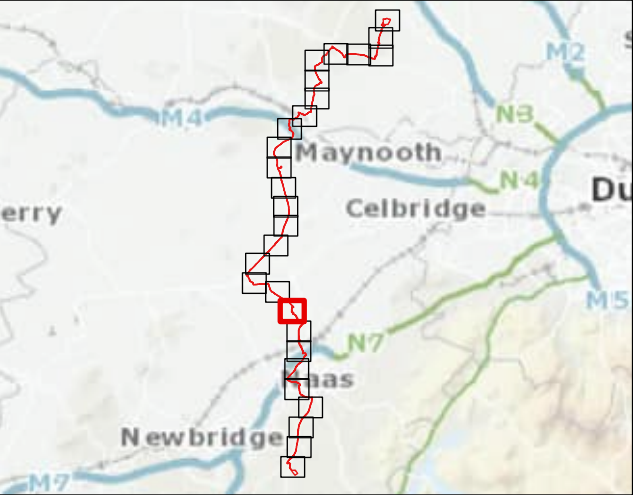




Ordnance Survey Ireland Licence No. EN 0061515-19 © Ordnance Survey Ireland/Government of Ireland. Contains Irish Public Sector Data licensed under a Creative Commons Attribution 4.0 International (CC BY 4.0) licence.



Volume 4, Figure 13.6



- Legend**
- Proposed Cable Route
  - Planning Application Boundary
  - Study Area (50m Buffer)
  - Townland Boundary

01	Apr 2023	Final	PM	SJ	FL	FB
Rev.	Date	Purpose of revision	Drawn	Check'd	Rev'd	Appr'd

Client



Jacobs

Merrion House, Merrion Road, Dublin, D04 R2C5, Ireland.  
www.jacobs.com

Project  
Kildare-Meath Grid Upgrade

Drawing Title  
Locations of Townland Boundaries  
Sheet 20 of 28

Drawing Status  
Final

Scale @ A3  
1:6,000  
DO NOT SCALE

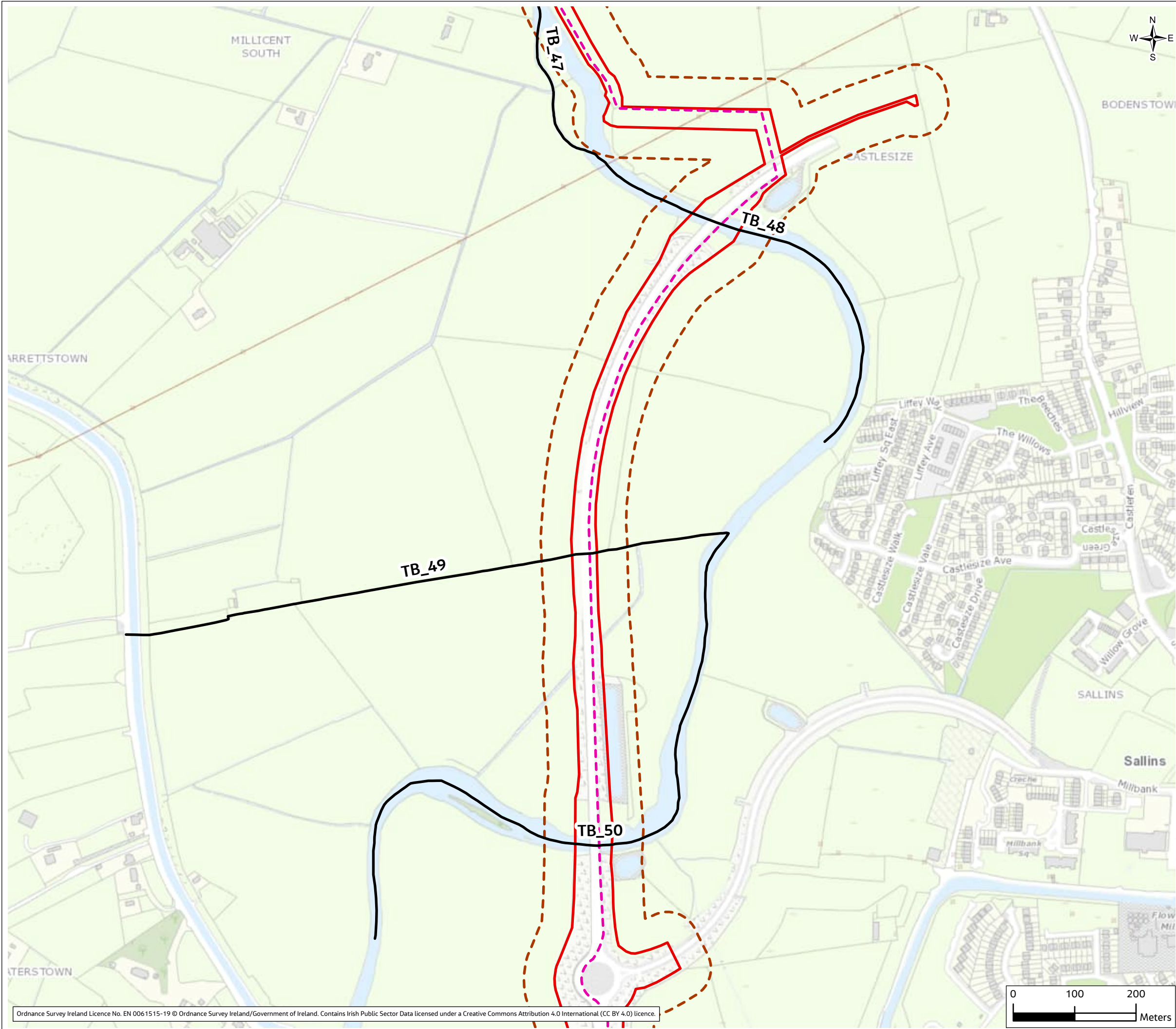
Jacobs No.  
321084AH

Client No.  
CP966

Drawing No.  
321084AH-JAC-ZZ-XX-DR-K-3302

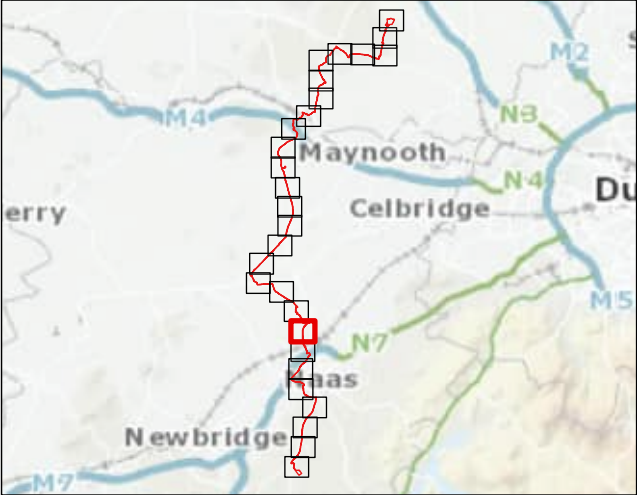
© Copyright 2023 Jacobs Engineering Ireland Limited. The concepts and information contained in this document are the property of Jacobs. Use or copying of this document in whole or in part without the written permission of Jacobs constitutes an infringement of copyright.  
Limitation: This drawing has been prepared on behalf of, and for the exclusive use of, Jacobs' Client, and is subject to, and issued in accordance with, the provisions of the contract between Jacobs and the Client. Jacobs accepts no liability or responsibility whatsoever for, or in respect of, any use of, or reliance upon, this drawing by any third party.





Ordnance Survey Ireland Licence No. EN 0061515-19 © Ordnance Survey Ireland/Government of Ireland. Contains Irish Public Sector Data licensed under a Creative Commons Attribution 4.0 International (CC BY 4.0) licence.

Volume 4, Figure 13.6



- Legend**
- Proposed Cable Route
  - Planning Application Boundary
  - Study Area (50m Buffer)
  - Townland Boundary

01	Apr 2023	Final	PM	SJ	FL	FB
Rev.	Date	Purpose of revision	Drawn	Check'd	Rev'd	Appr'd

Client



Jacobs

Merrion House, Merrion Road, Dublin, D04 R2C5, Ireland.  
www.jacobs.com

Project

Kildare-Meath Grid Upgrade

Drawing Title

Locations of Townland Boundaries

Sheet 21 of 28

Drawing Status

Final

Scale @ A3

1:6,000

DO NOT SCALE

Jacobs No.

321084AH

Client No.

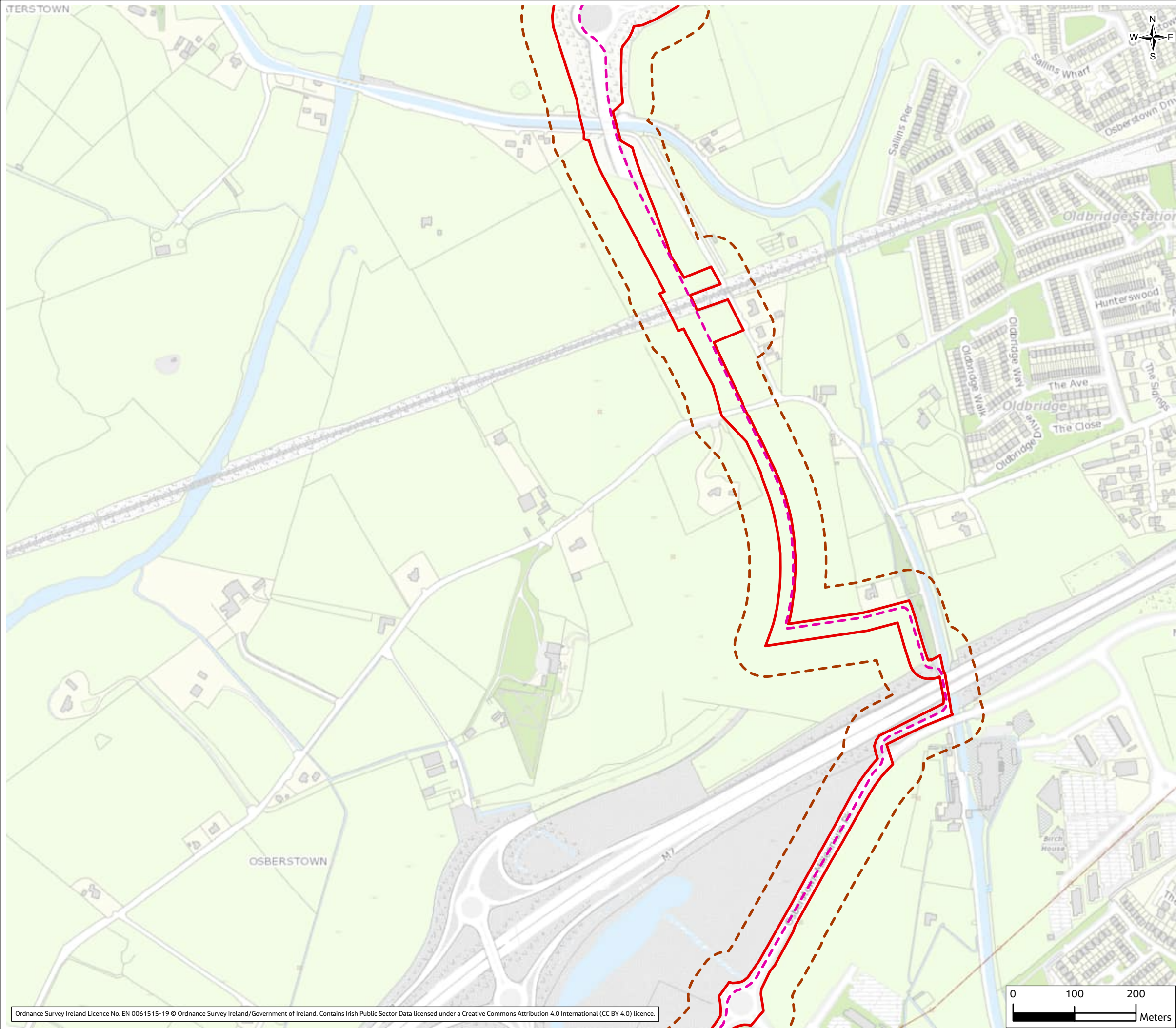
CP966

Drawing No.

321084AH-JAC-ZZ-XX-DR-K-3303

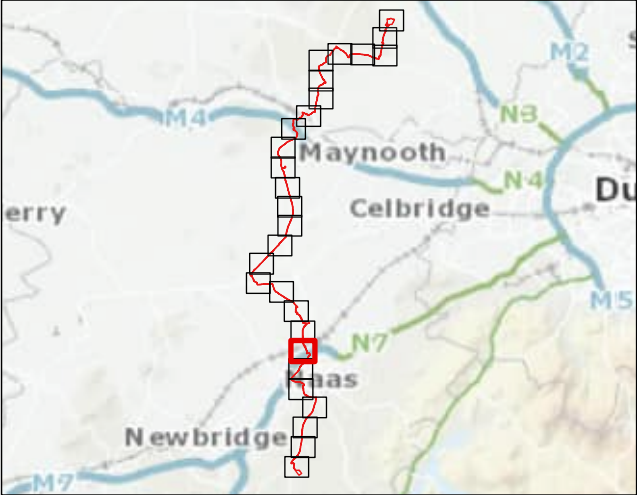
© Copyright 2023 Jacobs Engineering Ireland Limited. The concepts and information contained in this document are the property of Jacobs. Use or copying of this document in whole or in part without the written permission of Jacobs constitutes an infringement of copyright. Limitation: This drawing has been prepared on behalf of, and for the exclusive use of Jacobs' Client, and is subject to, and issued in accordance with, the provisions of the contract between Jacobs and the Client. Jacobs accepts no liability or responsibility whatsoever for, or in respect of, any use of, or reliance upon, this drawing by any third party.







Ordnance Survey Ireland Licence No. EN 0061515-19 © Ordnance Survey Ireland/Government of Ireland. Contains Irish Public Sector Data licensed under a Creative Commons Attribution 4.0 International (CC BY 4.0) licence.

Volume 4, Figure 13.6

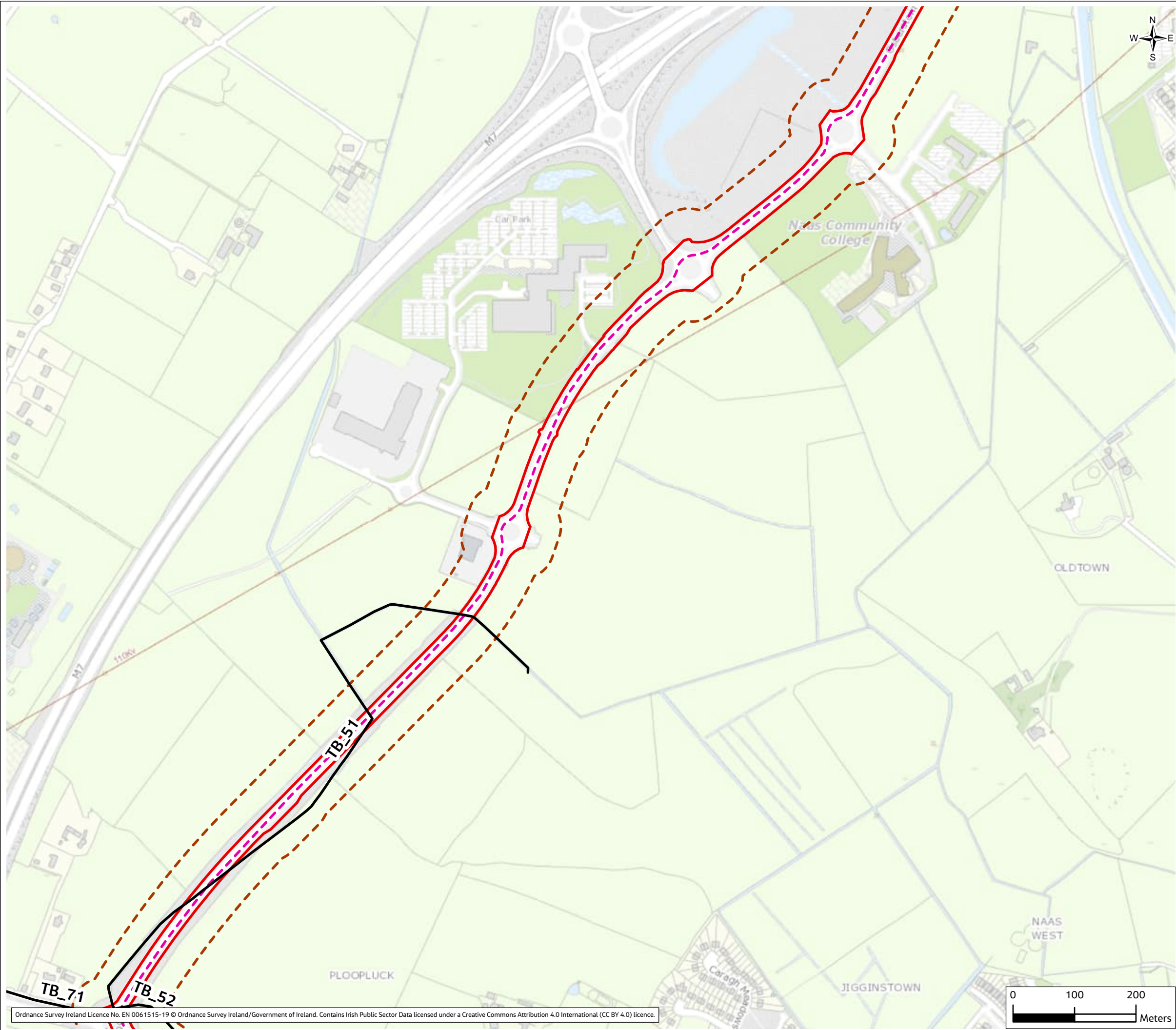


- Legend**
- Proposed Cable Route
  - Planning Application Boundary
  - Study Area (50m Buffer)
  - Townland Boundary

01	Apr 2023	Final	PM	SJ	FL	FB
Rev.	Date	Purpose of revision	Drawn	Check'd	Rev'd	Appr'd
Client						
						
 Merrion House, Merrion Road, Dublin, D04 R2C5, Ireland. www.jacobs.com						
Project						
Kildare-Meath Grid Upgrade						
Drawing Title						
Locations of Townland Boundaries						
Sheet 22 of 28						
Drawing Status						
Final						
Scale @ A3	1:6,000				DO NOT SCALE	
Jacobs No.	321084AH					
Client No.	CP966					
Drawing No.						
321084AH-JAC-ZZ-XX-DR-K-3304						

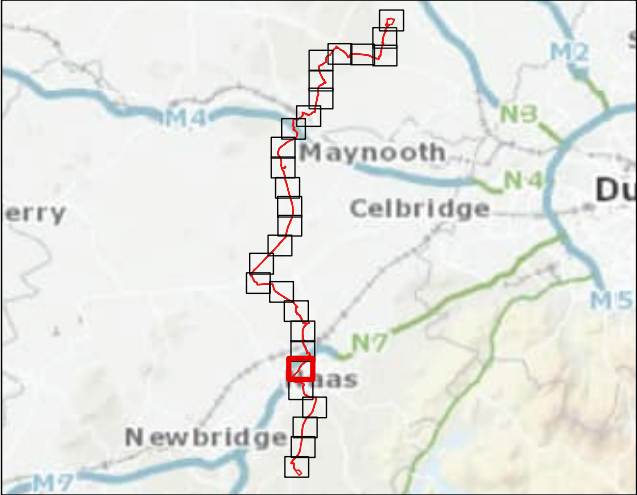
© Copyright 2023 Jacobs Engineering Ireland Limited. The concepts and information contained in this document are the property of Jacobs. Use or copying of this document in whole or in part without the written permission of Jacobs constitutes an infringement of copyright. Limitation: This drawing has been prepared on behalf of, and for the exclusive use of Jacobs' Client, and is subject to, and issued in accordance with, the provisions of the contract between Jacobs and the Client. Jacobs accepts no liability or responsibility whatsoever for, or in respect of, any use of, or reliance upon, this drawing by any third party.





Ordnance Survey Ireland Licence No. EN 0061515-19 © Ordnance Survey Ireland/Government of Ireland. Contains Irish Public Sector Data licensed under a Creative Commons Attribution 4.0 International (CC BY 4.0) licence.

Volume 4, Figure 13.6



- Legend**
- Proposed Cable Route
  - Planning Application Boundary
  - Study Area (50m Buffer)
  - Townland Boundary

01	Apr 2023	Final	PM	SJ	FL	FB
Rev.	Date	Purpose of revision	Drawn	Check'd	Rev'd	Appr'd

Client



**Jacobs**

Merrion House, Merrion Road, Dublin, D04 R2C5, Ireland.  
www.jacobs.com

Project

Kildare-Meath Grid Upgrade

Drawing Title

Locations of Townland Boundaries  
Sheet 23 of 28

Drawing Status

Final

Scale @ A3

1:6,000

DO NOT SCALE

Jacobs No.

321084AH

Client No.

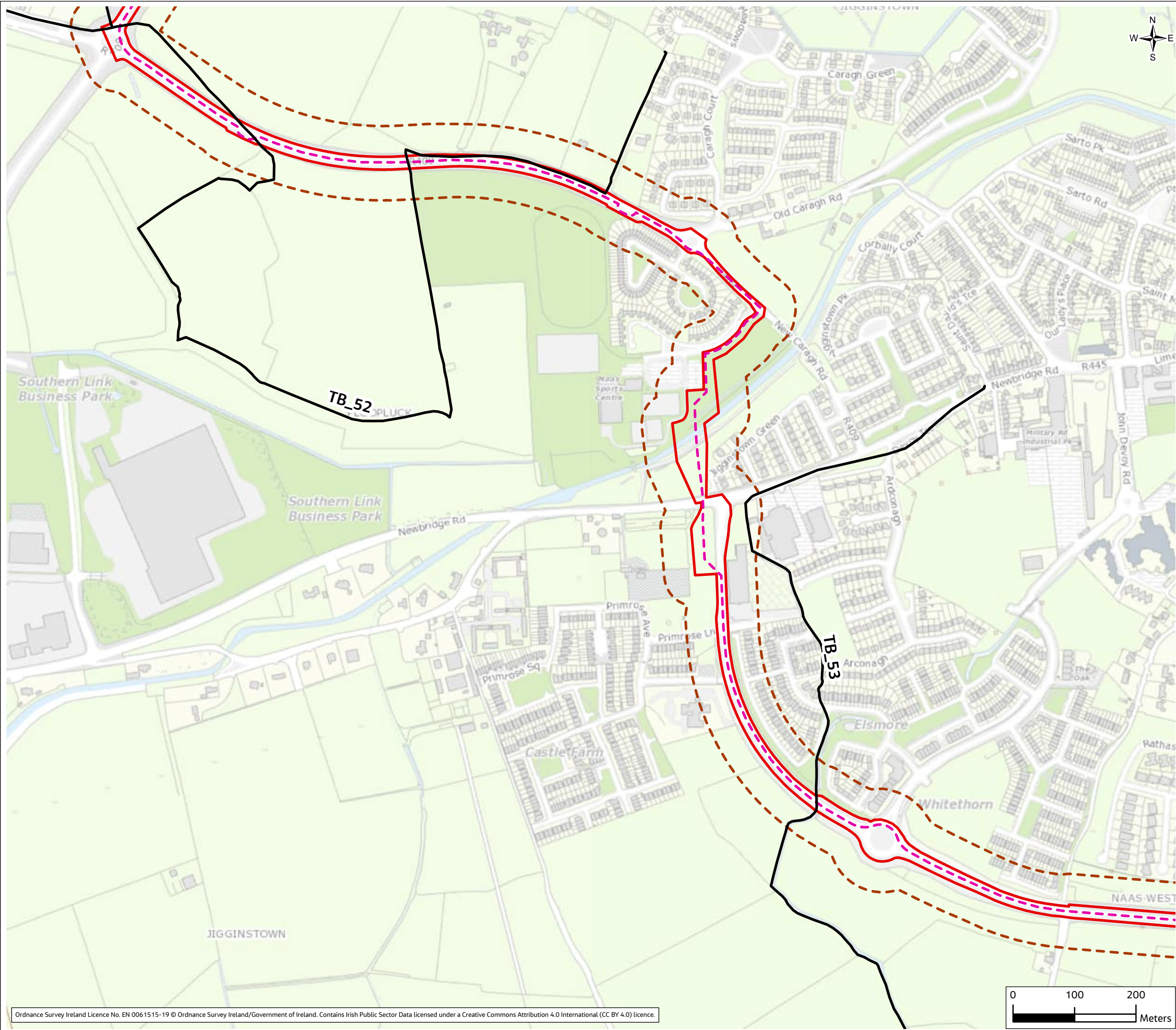
CP966

Drawing No.

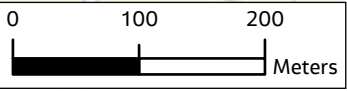
321084AH-JAC-ZZ-XX-DR-K-3305

© Copyright 2023 Jacobs Engineering Ireland Limited. The concepts and information contained in this document are the property of Jacobs. Use or copying of this document in whole or in part without the written permission of Jacobs constitutes an infringement of copyright. Limitation: This drawing has been prepared on behalf of, and for the exclusive use of Jacobs' Client, and is subject to, and issued in accordance with, the provisions of the contract between Jacobs and the Client. Jacobs accepts no liability or responsibility whatsoever for, or in respect of, any use of, or reliance upon, this drawing by any third party.

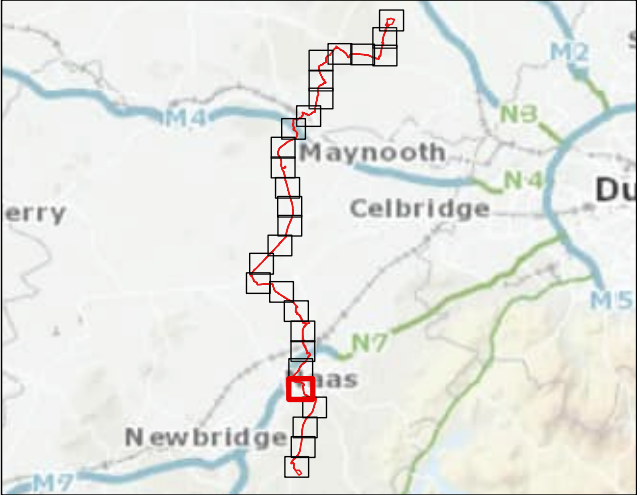




Ordnance Survey Ireland Licence No. EN 0061515-19 © Ordnance Survey Ireland/Government of Ireland. Contains Irish Public Sector Data licensed under a Creative Commons Attribution 4.0 International (CC BY 4.0) licence.



Volume 4, Figure 13.6



- Legend**
- Proposed Cable Route
  - Planning Application Boundary
  - Study Area (50m Buffer)
  - Townland Boundary

01	Apr 2023	Final	PM	SJ	FL	FB
Rev.	Date	Purpose of revision	Drawn	Check'd	Rev'd	Appr'd

Client

**EirGrid**

**Jacobs**  
Merrion House, Merrion Road, Dublin, D04 R2C5, Ireland.  
www.jacobs.com

Project

Kildare-Meath Grid Upgrade

Drawing Title

Locations of Townland Boundaries

Sheet 24 of 28

Drawing Status

Final

Scale @ A3

1:6,000

DO NOT SCALE

Jacobs No.

321084AH

Client No.

CP966

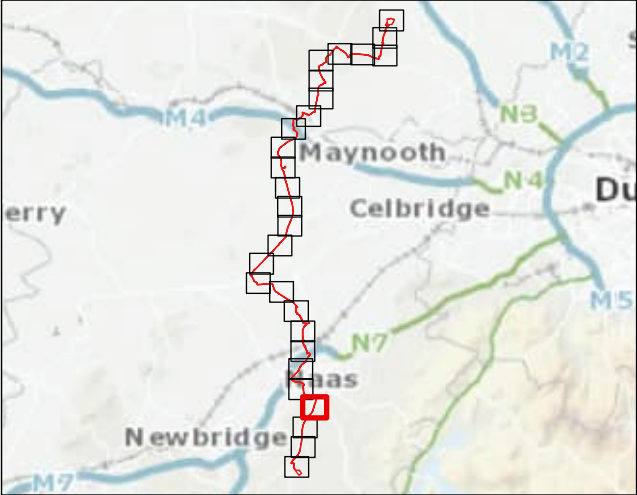
Drawing No.

321084AH-JAC-ZZ-XX-DR-K-3306

© Copyright 2023 Jacobs Engineering Ireland Limited. The concepts and information contained in this document are the property of Jacobs. Use or copying of this document in whole or in part without the written permission of Jacobs constitutes an infringement of copyright. Limitation: This drawing has been prepared on behalf of, and for the exclusive use of Jacobs' Client, and is subject to, and issued in accordance with, the provisions of the contract between Jacobs and the Client. Jacobs accepts no liability or responsibility whatsoever for, or in respect of, any use of, or reliance upon, this drawing by any third party.



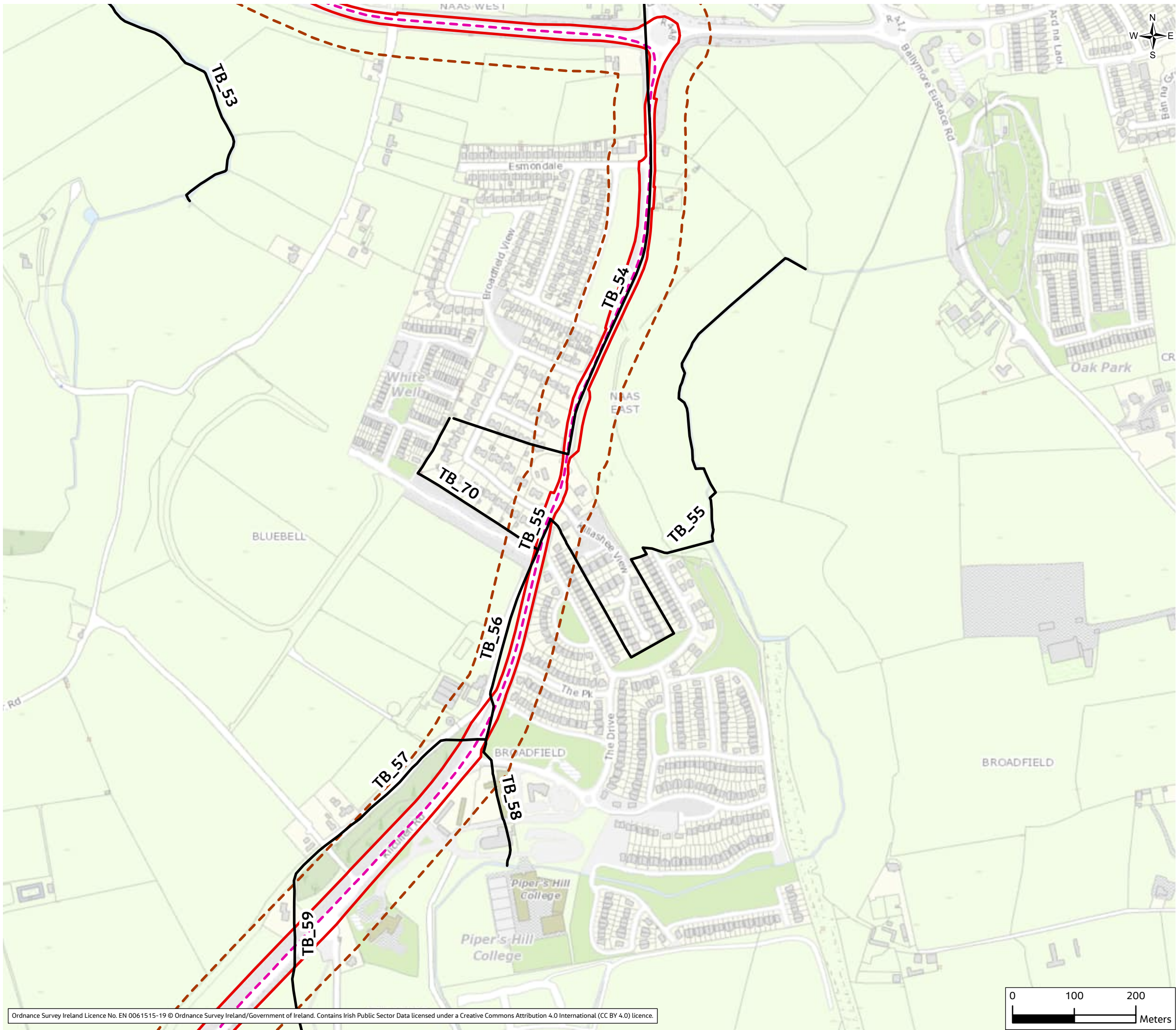
Volume 4, Figure 13.6



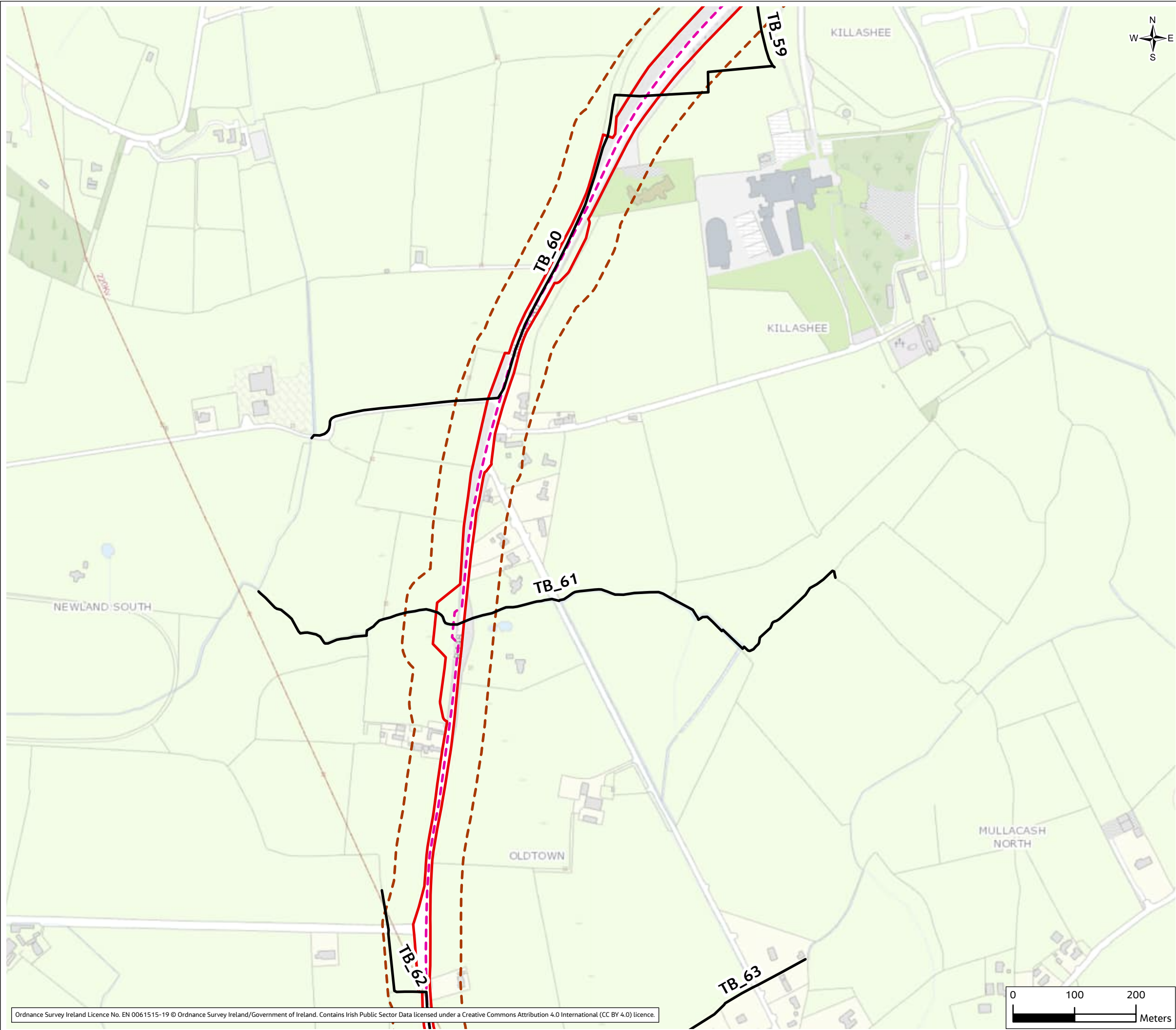
- Legend**
- Proposed Cable Route
  - Planning Application Boundary
  - Study Area (50m Buffer)
  - Townland Boundary

01	Apr 2023	Final	PM	SJ	FL	FB
Rev.	Date	Purpose of revision	Drawn	Check'd	Rev'd	Appr'd
Client						
<b>Jacobs</b> Merrion House, Merrion Road, Dublin, D04 R2C5, Ireland. www.jacobs.com						
Project						
Kildare-Meath Grid Upgrade						
Drawing Title						
Locations of Townland Boundaries						
Sheet 25 of 28						
Drawing Status						
Final						
Scale @ A3	1:6,000					DO NOT SCALE
Jacobs No.	321084AH					
Client No.	CP966					
Drawing No.	321084AH-JAC-ZZ-XX-DR-K-3307					

© Copyright 2023 Jacobs Engineering Ireland Limited. The concepts and information contained in this document are the property of Jacobs. Use or copying of this document in whole or in part without the written permission of Jacobs constitutes an infringement of copyright. Limitation: This drawing has been prepared on behalf of, and for the exclusive use of Jacobs' Client, and is subject to, and issued in accordance with, the provisions of the contract between Jacobs and the Client. Jacobs accepts no liability or responsibility whatsoever for, or in respect of, any use of, or reliance upon, this drawing by any third party.

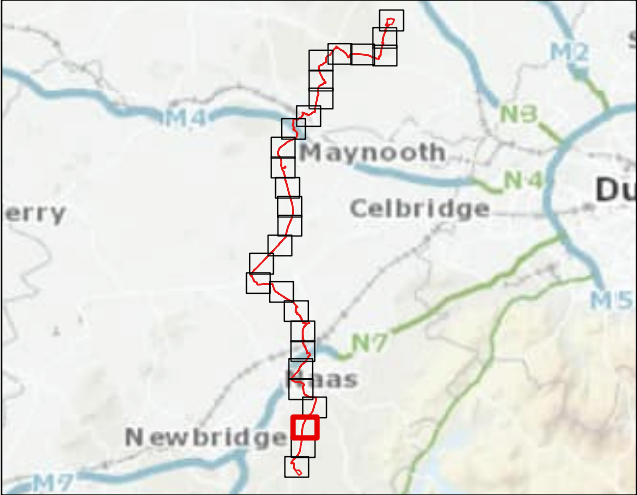






Ordnance Survey Ireland Licence No. EN 0061515-19 © Ordnance Survey Ireland/Government of Ireland. Contains Irish Public Sector Data licensed under a Creative Commons Attribution 4.0 International (CC BY 4.0) licence.

Volume 4, Figure 13.6



- Legend**
- Proposed Cable Route
  - Planning Application Boundary
  - Study Area (50m Buffer)
  - Townland Boundary

01	Apr 2023	Final	PM	SJ	FL	FB
Rev.	Date	Purpose of revision	Drawn	Check'd	Rev'd	Appr'd

Client



Jacobs

Merrion House, Merrion Road, Dublin, D04 R2C5, Ireland.  
www.jacobs.com

Project

Kildare-Meath Grid Upgrade

Drawing Title

Locations of Townland Boundaries  
Sheet 26 of 28

Drawing Status Final

Scale @ A3	1:6,000	DO NOT SCALE
------------	---------	--------------

Jacobs No.	321084AH
------------	----------

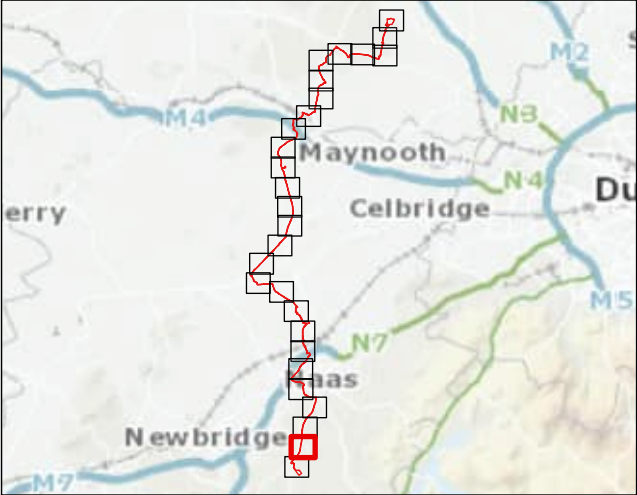
Client No.	CP966
------------	-------

Drawing No.	321084AH-JAC-ZZ-XX-DR-K-3308
-------------	------------------------------

© Copyright 2023 Jacobs Engineering Ireland Limited. The concepts and information contained in this document are the property of Jacobs. Use or copying of this document in whole or in part without the written permission of Jacobs constitutes an infringement of copyright. Limitation: This drawing has been prepared on behalf of, and for the exclusive use of Jacobs' Client, and is subject to, and issued in accordance with, the provisions of the contract between Jacobs and the Client. Jacobs accepts no liability or responsibility whatsoever for, or in respect of, any use of, or reliance upon, this drawing by any third party.



Volume 4, Figure 13.6



Legend

- Proposed Cable Route
- Planning Application Boundary
- Study Area (50m Buffer)
- Townland Boundary

01	Apr 2023	Final	PM	SJ	FL	FB
Rev.	Date	Purpose of revision	Drawn	Check'd	Rev'd	Appr'd

Client



Jacobs

Merrion House, Merrion Road, Dublin, D04 R2C5, Ireland.  
www.jacobs.com

Project

Kildare-Meath Grid Upgrade

Drawing Title

Locations of Townland Boundaries  
Sheet 27 of 28

Drawing Status

Final

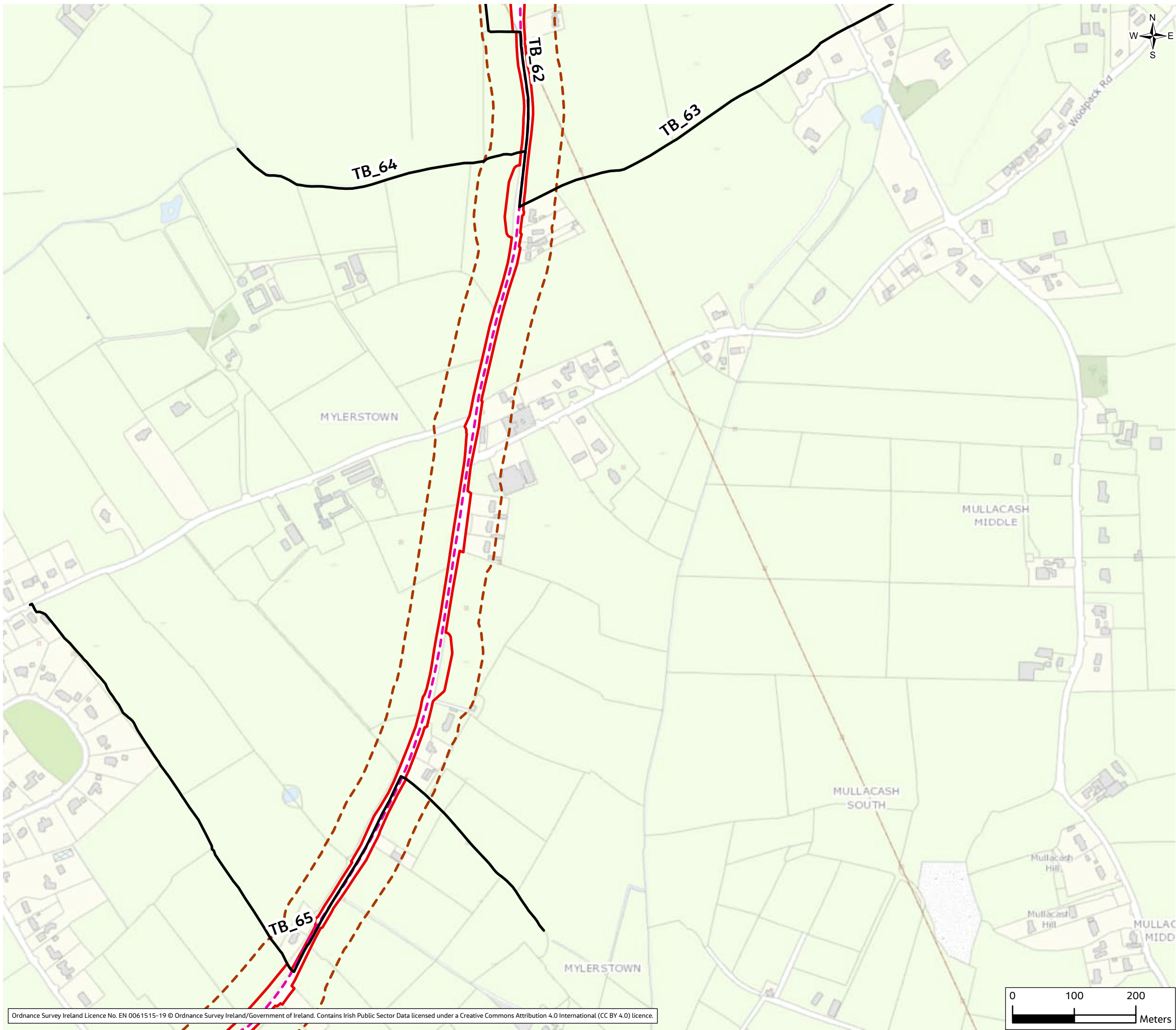
Scale @ A3 1:6,000 DO NOT SCALE

Jacobs No. 321084AH

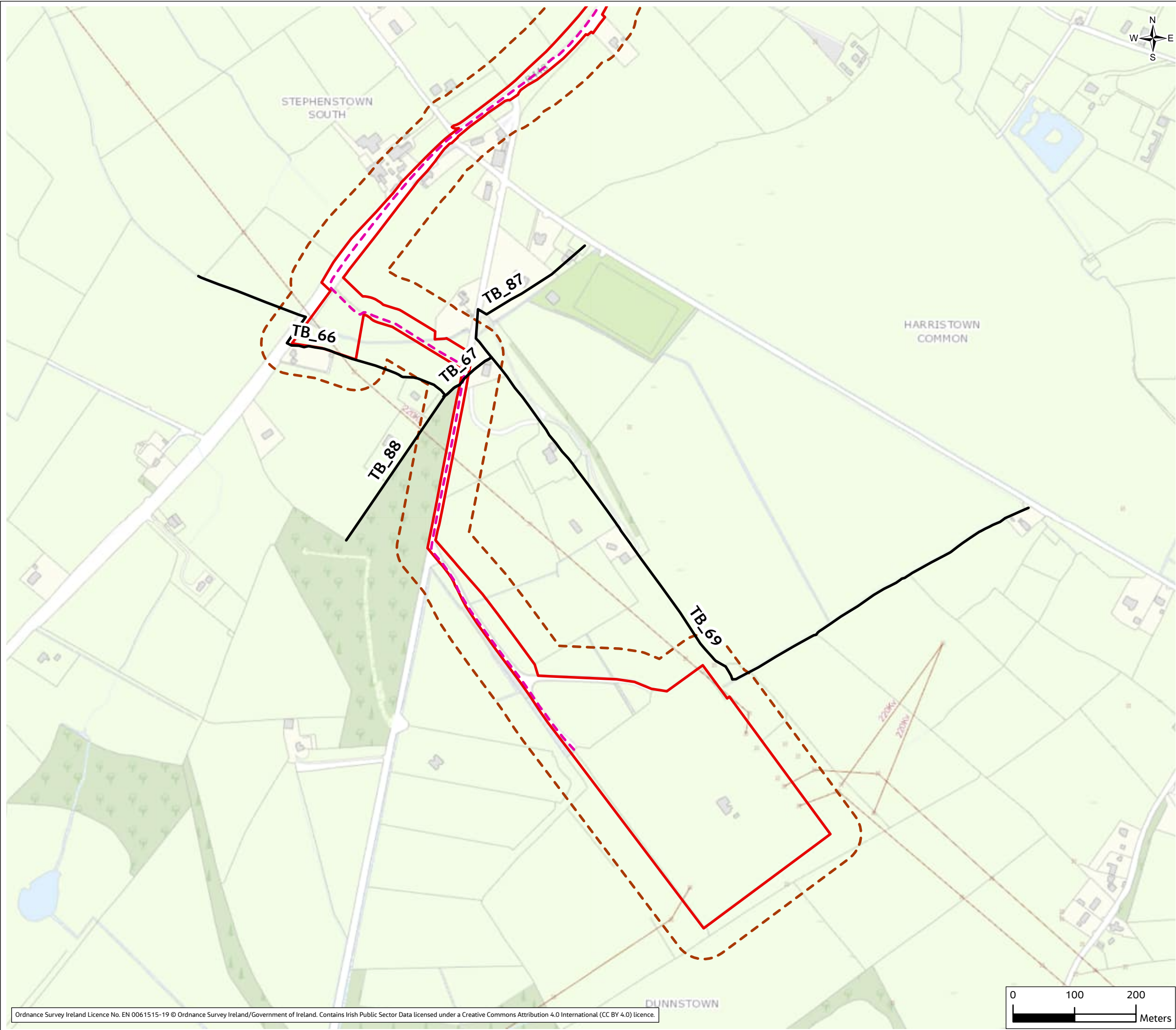
Client No. CP966

Drawing No. 321084AH-JAC-ZZ-XX-DR-K-3309

© Copyright 2023 Jacobs Engineering Ireland Limited. The concepts and information contained in this document are the property of Jacobs. Use or copying of this document in whole or in part without the written permission of Jacobs constitutes an infringement of copyright. Limitation: This drawing has been prepared on behalf of, and for the exclusive use of Jacobs' Client, and is subject to, and issued in accordance with, the provisions of the contract between Jacobs and the Client. Jacobs accepts no liability or responsibility whatsoever for, or in respect of, any use of, or reliance upon, this drawing by any third party.

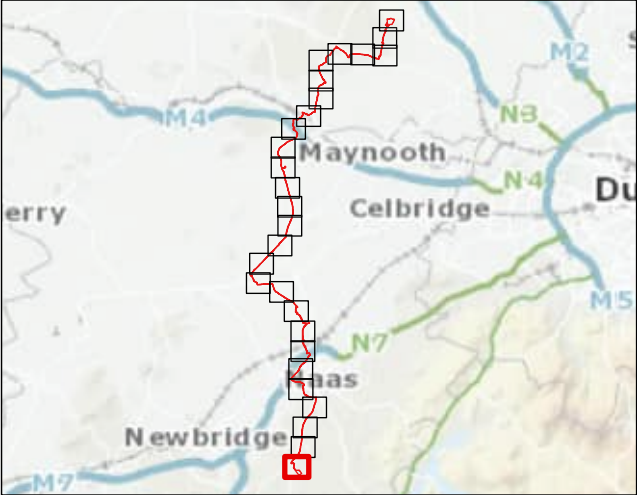






Ordnance Survey Ireland Licence No. EN 0061515-19 © Ordnance Survey Ireland/Government of Ireland. Contains Irish Public Sector Data licensed under a Creative Commons Attribution 4.0 International (CC BY 4.0) licence.

Volume 4, Figure 13.6



- Legend**
- Proposed Cable Route
  - Planning Application Boundary
  - Study Area (50m Buffer)
  - Townland Boundary

01	Apr 2023	Final	PM	SJ	FL	FB
Rev.	Date	Purpose of revision	Drawn	Check'd	Rev'd	Appr'd

Client



**Jacobs**

Merrion House, Merrion Road, Dublin, D04 R2C5, Ireland.  
www.jacobs.com

Project  
Kildare-Meath Grid Upgrade

Drawing Title  
Locations of Townland Boundaries  
Sheet 28 of 28

Drawing Status  
Final

Scale @ A3  
1:6,000  
DO NOT SCALE

Jacobs No.  
321084AH

Client No.  
CP966

Drawing No.  
321084AH-JAC-ZZ-XX-DR-K-3310

© Copyright 2023 Jacobs Engineering Ireland Limited. The concepts and information contained in this document are the property of Jacobs. Use or copying of this document in whole or in part without the written permission of Jacobs constitutes an infringement of copyright.  
Limitation: This drawing has been prepared on behalf of, and for the exclusive use of Jacobs' Client, and is subject to, and issued in accordance with, the provisions of the contract between Jacobs and the Client. Jacobs accepts no liability or responsibility whatsoever for, or in respect of, any use of, or reliance upon, this drawing by any third party.